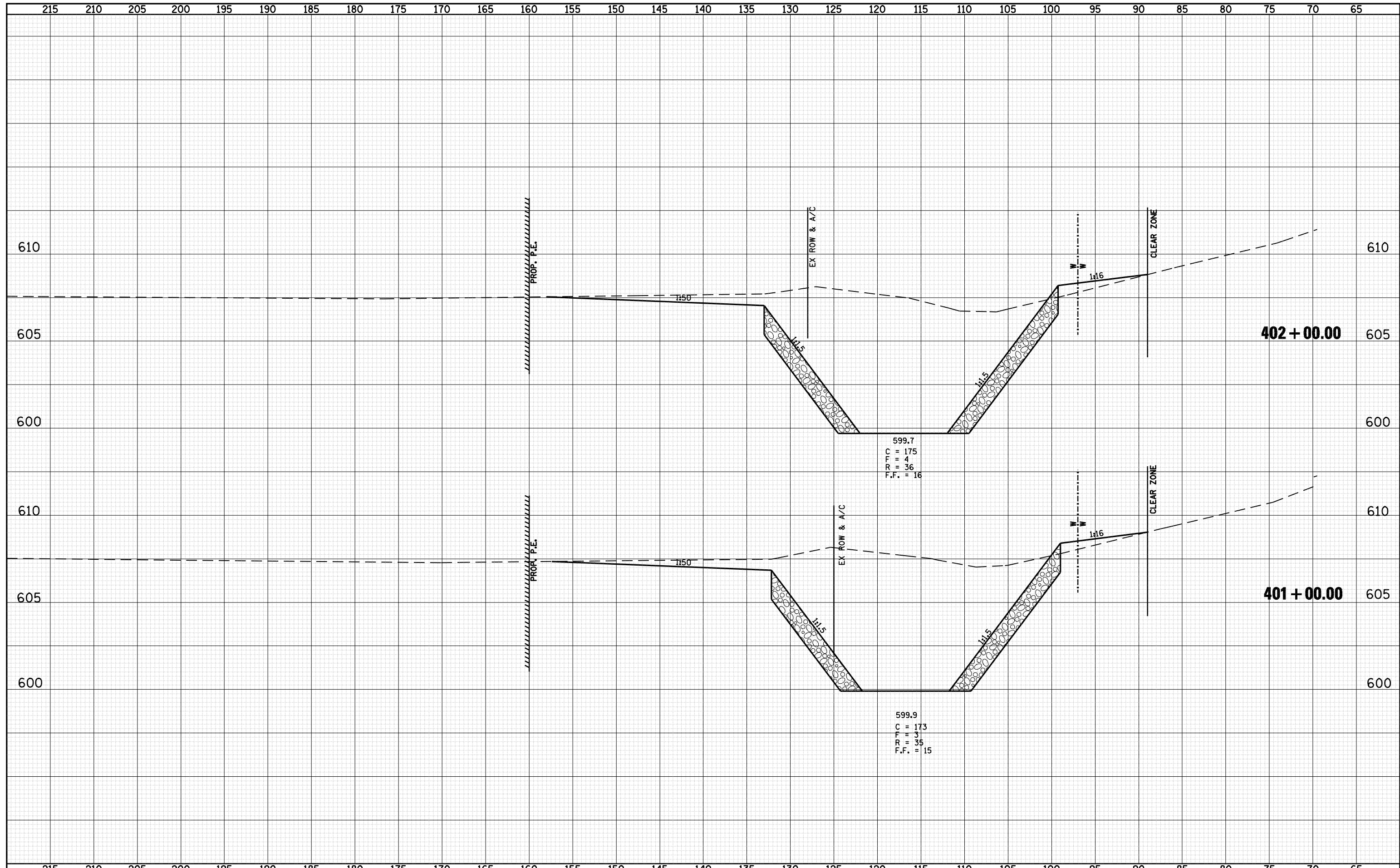



DATE	
BY	
FINAL SURVEY	SURVEYED
NOTE BOOK	PLOTTED
NO.	TEMPLATE
	AREAS
	CHECKED

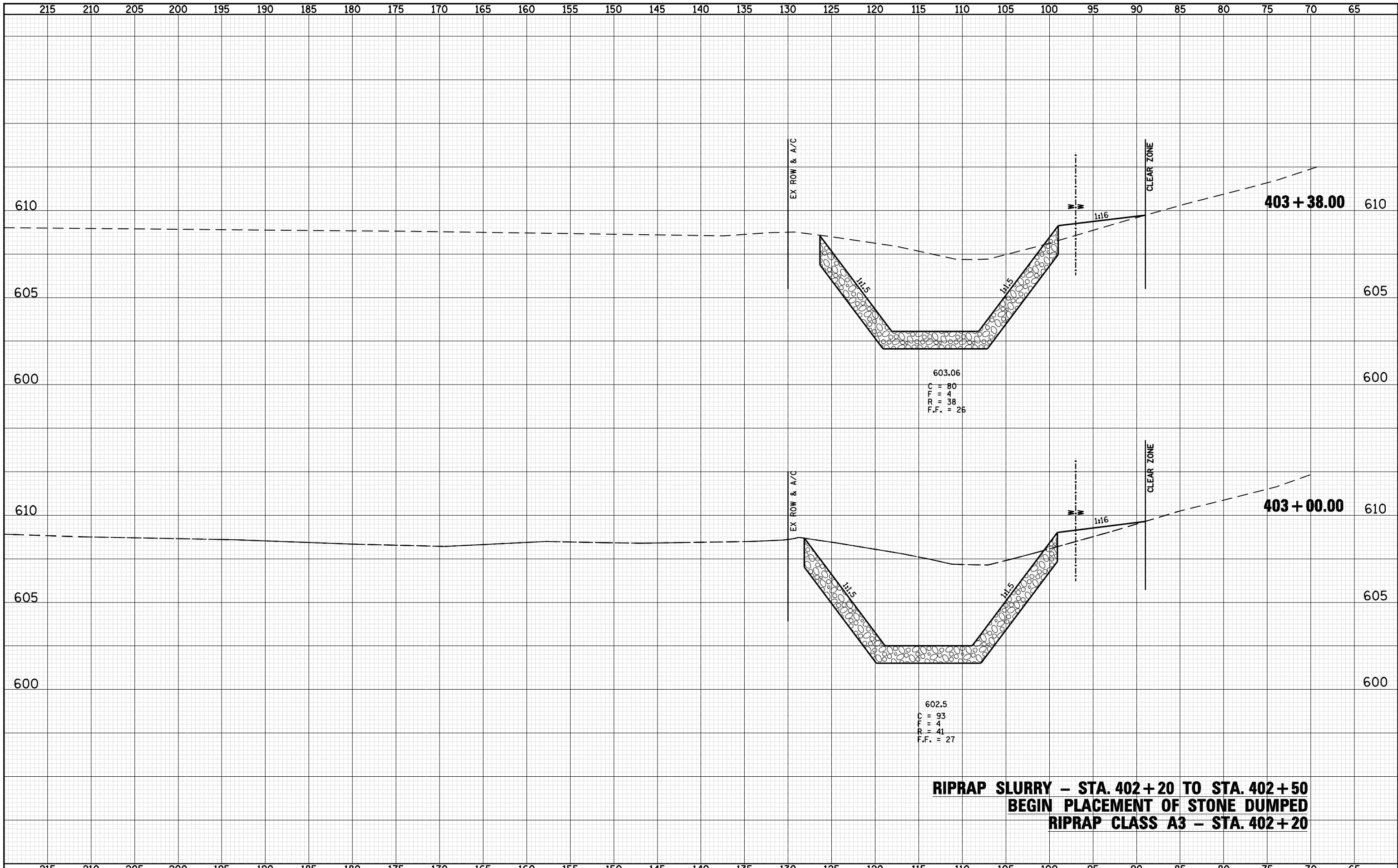
DATE	
BY	
ORIGINAL SURVEY	SURVEYED
NOTE BOOK	PLOTTED
NO.	TEMPLATE
	AREAS
	CHECKED




FILE NAME =	USER NAME = laughlinr1	DESIGNED -	REVISIED -	 Allen Henderson & Associates, Inc. Civil and Structural Engineers Springfield, IL 62703 Phone: (217)544-8033 IL Design Firm No. 184-001907	CROSS SECTIONS (WATERWAY NO. 1 & 172)		F.A.U. RTE.	SECTION	COUNTY	TOTAL SHEETS	SHEET NO.
c:\pwwork\pwidot\LAUGHLINRL\d0143507\0672A02	shht-xasht-172.dgn	DRAWN -	REVISIED -		8012	21(I-3)	SANGAMON	147	101		
PLOT SCALE = 10.0000 "/td> <td>IN.</td> <td>CHECKED -</td> <td>REVISIED -</td> <td colspan="3">CONTRACT NO. 72A02</td>	IN.	CHECKED -	REVISIED -		CONTRACT NO. 72A02						
PLOT DATE = May-18-2009 03:22:57PM	DATE -	REVISIED -	SCALE:		SHEET NO. 101 OF 147 SHEETS	STA. 401+00 TO STA. 402+00	FED. ROAD DIST. NO.	ILLINOIS FED. AID PROJECT			

DATE	
BY	
SURVEYED	
PLOTTED	
TEMPLATE	
AREAS	
CHECKED	
FINAL SURVEY	
NOTE BOOK	
NO.	

DATE	
BY	
SURVEYED	
PLOTTED	
TEMPLATE	
AREAS	
CHECKED	
ORIGINAL SURVEY	
NOTE BOOK	
NO.	

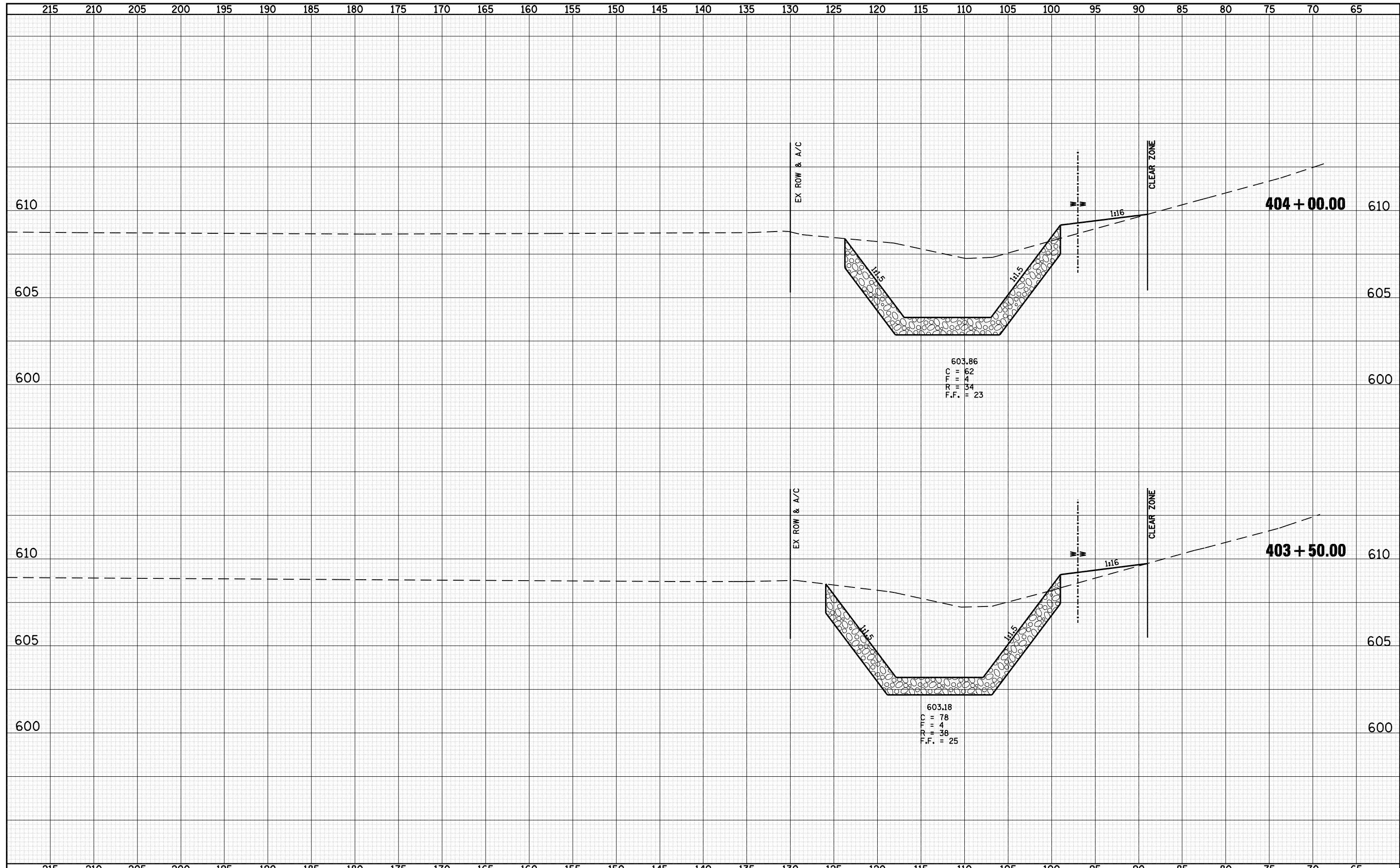



**RIPRAP SLURRY – STA. 402+20 TO STA. 402+50
 BEGIN PLACEMENT OF STONE DUMPED
 RIPRAP CLASS A3 – STA. 402+20**

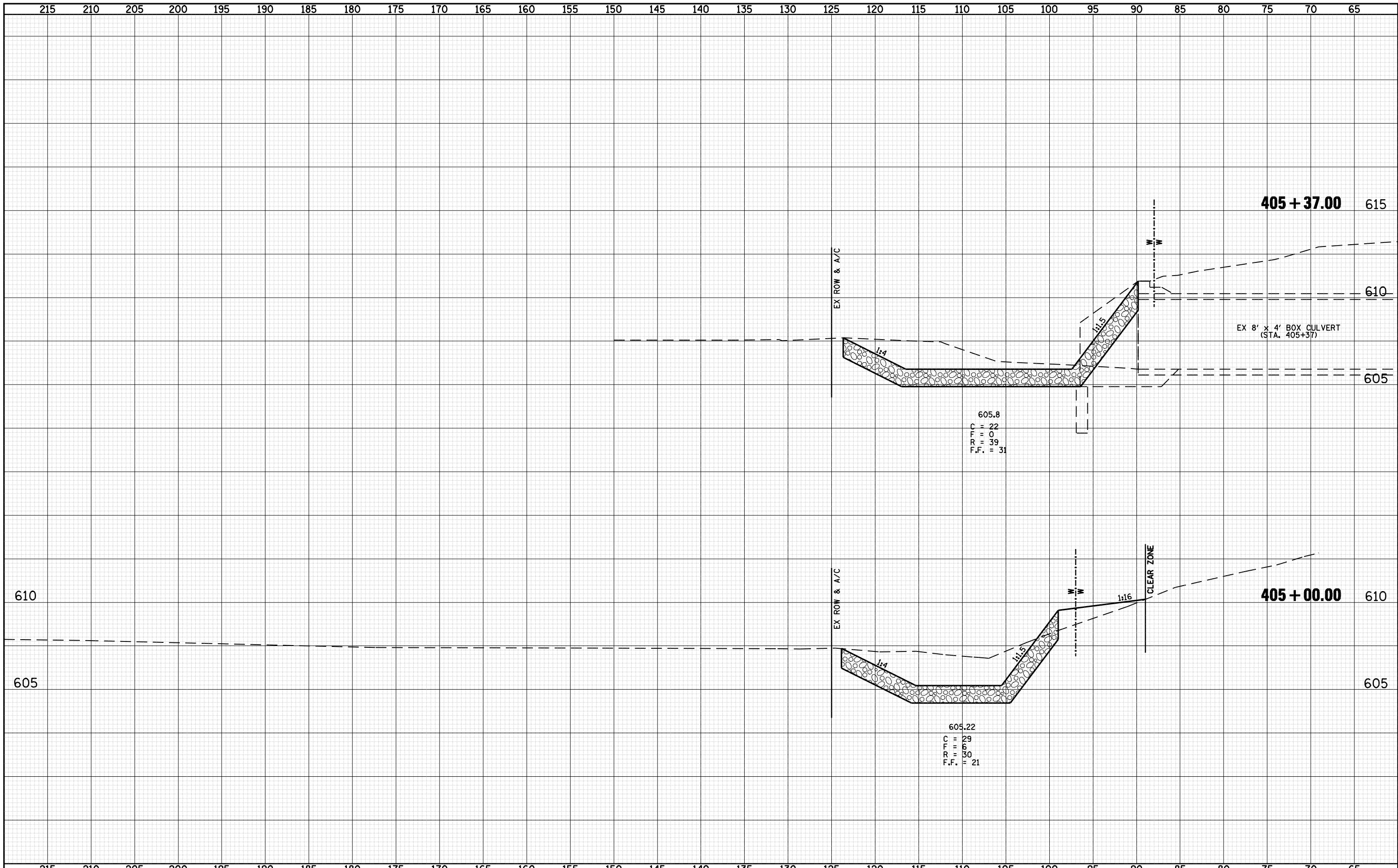
FILE NAME =	USER NAME = laughlinr1	DESIGNED -	REVISIED -	 Allen Henderson & Associates, Inc. Civil and Structural Engineers Springfield, IL 62703 Phone: (217)544-8033 IL Design Firm No. 184-001907	CROSS SECTIONS (WATERWAY NO. 1 & 172)		F.A.U. RTE.	SECTION	COUNTY	TOTAL SHEETS	SHEET NO.	
o:\pwork\pwidot\LAUGHLINRL\d0143507\0672A02	shh-xasht-172.dgn	DRAWN -	REVISIED -		SCALE:	SHEET NO. 102 OF 147 SHEETS	STA. 403+00 TO STA. 403+38	8012	21(I-3)	SANGAMON	147	102
PLOT SCALE = 10.0000 "/td> <td>CHECKED -</td> <td>REVISIED -</td> <td></td> <td></td> <td></td> <td></td> <td colspan="2">CONTRACT NO. 72A02</td> <td></td> <td></td> <td></td>	CHECKED -	REVISIED -						CONTRACT NO. 72A02				
PLOT DATE = May-18-2009 03:22:59PM	DATE -	REVISIED -						ILLINOIS FED. AID PROJECT				

DATE	
BY	
FINAL SURVEY	SURVEYED
NOTE BOOK	PLOTTED
NO.	TEMPLATE
	AREAS CHECKED

DATE	
BY	
ORIGINAL SURVEY	SURVEYED
NOTE BOOK	PLOTTED
NO.	TEMPLATE
	AREAS CHECKED




FILE NAME =	USER NAME = laughlinr1	DESIGNED -	REVISED -	 Allen Henderson & Associates, Inc. Civil and Structural Engineers Springfield, IL 62703 Phone: (217)544-8033 IL Design Firm No. 184-001907	CROSS SECTIONS (WATERWAY NO. 1 & 172)			F.A.U. RTE.	SECTION	COUNTY	TOTAL SHEETS	SHEET NO.
c:\pwork\pwork\LAUGHLIN\ld0143507\0672A02	shht-xasht-172.dgn	DRAWN -	REVISED -		SCALE:	SHEET NO. 103 OF 147 SHEETS	STA. 403+50 TO STA. 404+00	8012	21(I-3)	SANGAMON	147	103
	PLOT SCALE = 10.0000 "/td> <td>CHECKED -</td> <td>REVISED -</td> <td></td> <td></td> <td></td> <td colspan="5">CONTRACT NO. 72A02</td>	CHECKED -	REVISED -					CONTRACT NO. 72A02				
	PLOT DATE = May-18-2009 03:23:01PM	DATE -	REVISED -					FED. ROAD DIST. NO. ILLINOIS FED. AID PROJECT				



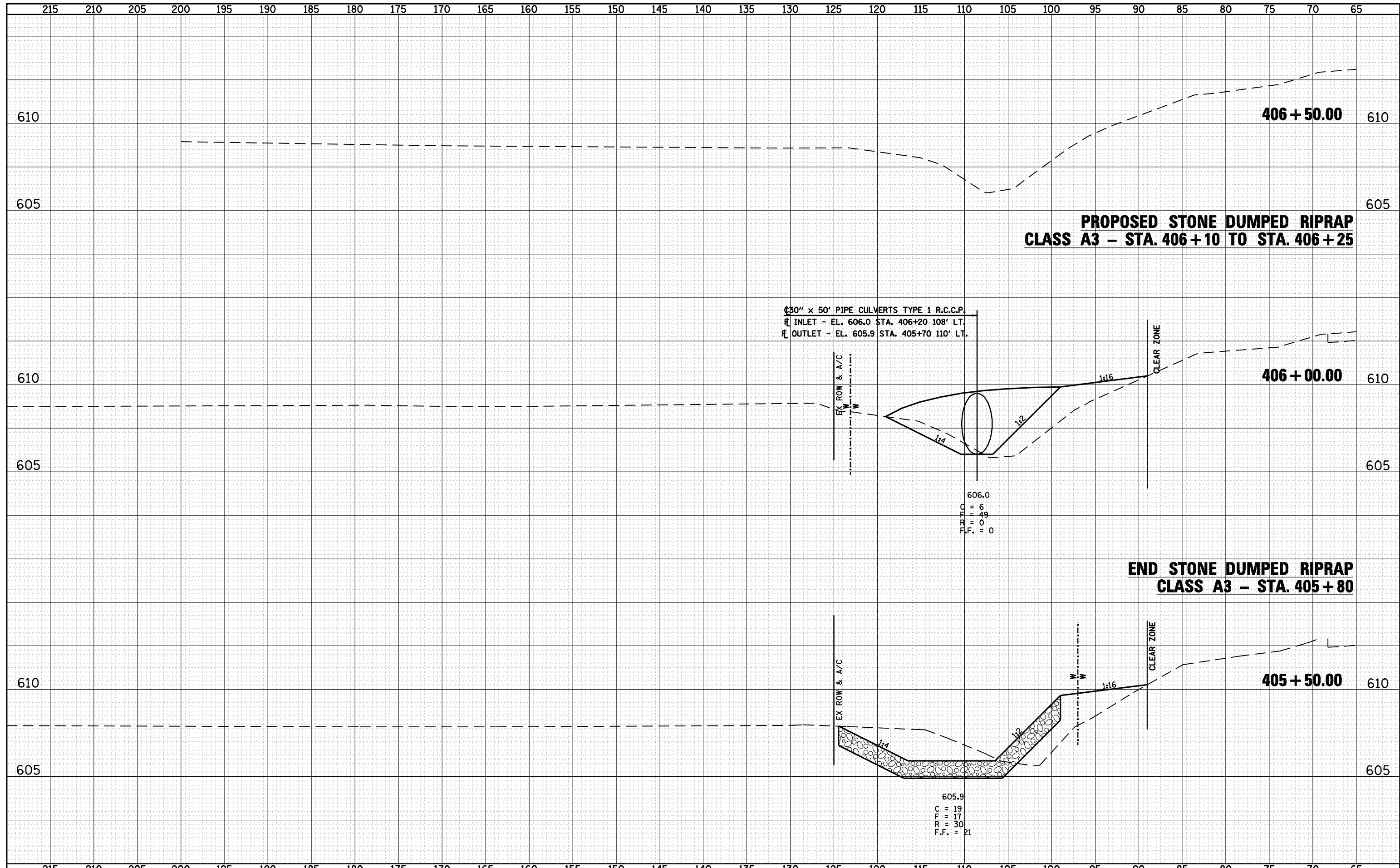
DATE	
BY	
FINAL SURVEY NO.	
SURVEYED	
PLOTTED	
TEMPLATE	
AREAS	
CHECKED	

DATE	
BY	
ORIGINAL SURVEY NO.	
SURVEYED	
PLOTTED	
TEMPLATE	
AREAS	
CHECKED	

FILE NAME =	USER NAME = laughlinr1	DESIGNED -	REVISED -	 Allen Henderson & Associates, Inc. Civil and Structural Engineers Springfield, IL 62703 Phone: (217)544-8033 IL Design Firm No. 184-001907	CROSS SECTIONS (WATERWAY NO. 1 & 172)		F.A.U. RTE.	SECTION	COUNTY	TOTAL SHEETS	SHEET NO.	
e:\pwork\PWIDOT\LAUGHLINRL\d0143507\0672A02		DRAWN -	REVISED -		SCALE:	SHEET NO. 104 OF 147 SHEETS	STA. 405+00 TO STA. 405+50	8012	21(I-3)	SANGAMON	147	104
PLOT SCALE = 10,0000 ' / IN.		CHECKED -	REVISED -					CONTRACT NO. 72A02				
PLOT DATE = May-18-2009 03:23:04PM		DATE -	REVISED -					ILLINOIS FED. AID PROJECT				

DATE	
BY	
FINAL SURVEY	
SURVEYED	
PLOTTED	
TEMPLATE	
NOTE BOOK	
AREAS CHECKED	
NO.	

DATE	
BY	
ORIGINAL SURVEY	
SURVEYED	
PLOTTED	
TEMPLATE	
NOTE BOOK	
AREAS CHECKED	
NO.	



**PROPOSED STONE DUMPED RIPRAP
CLASS A3 - STA. 406+10 TO STA. 406+25**

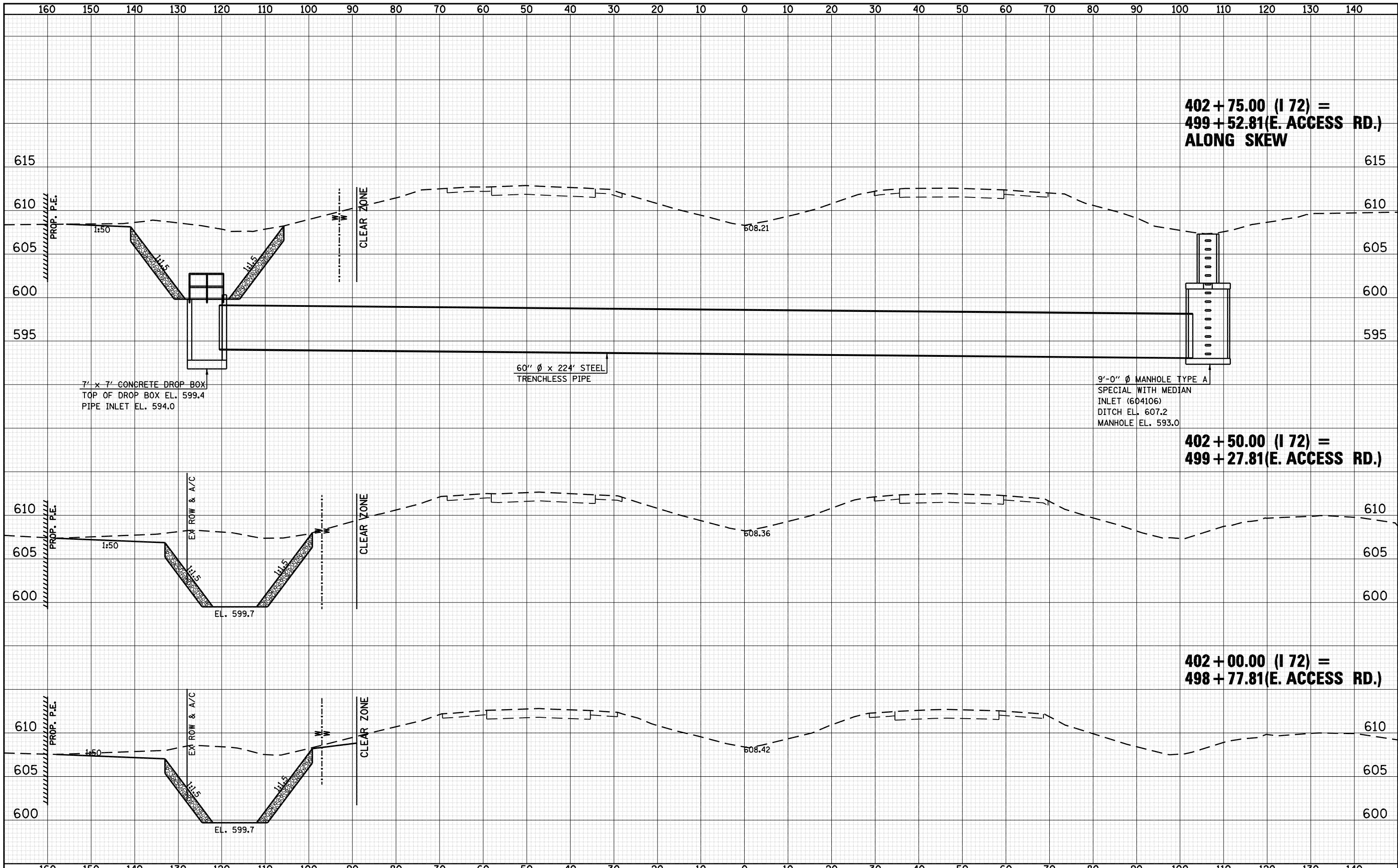
Ø30" x 50' PIPE CULVERTS TYPE 1 R.C.C.P.
 INLET - EL. 606.0 STA. 406+20 108' LT.
 OUTLET - EL. 605.9 STA. 405+70 110' LT.

**END STONE DUMPED RIPRAP
CLASS A3 - STA. 405+80**

FILE NAME =	USER NAME = laughlinr1	DESIGNED -	REVISED -	<p>Allen Henderson & Associates, Inc. Civil and Structural Engineers Springfield, IL 62703 Phone: (217)544-8033 IL Design Firm No. 184-001907</p>	CROSS SECTIONS (WATERWAY NO. 1 & 172)		F.A.U. RTE.	SECTION	COUNTY	TOTAL SHEETS	SHEET NO.
c:\pwwork\PWIDOT\LAUGHLINRL\d0143507\0672A02	shh-xasht-172.dgn	DRAWN -	REVISED -		8012	21(I-3)	SANGAMON	147	105		
PLOT SCALE = 10.0000 "/td> <td>IN.</td> <td>CHECKED -</td> <td>REVISED -</td> <td colspan="3">CONTRACT NO. 72A02</td>	IN.	CHECKED -	REVISED -		CONTRACT NO. 72A02						
PLOT DATE = May-18-2009 03:23:06PM	DATE -	REVISED -	SCALE:		SHEET NO. 105 OF 147 SHEETS	STA. 406+00 TO STA. 406+50	FED. ROAD DIST. NO.	ILLINOIS FED. AID PROJECT			

DATE	
BY	
NO.	
FINAL SURVEY	SURVEYED
NOTE BOOK	PLOTTED
NO.	TEMPLATE
	AREAS
	CHECKED

DATE	
BY	
NO.	
ORIGINAL SURVEY	SURVEYED
NOTE BOOK	PLOTTED
NO.	TEMPLATE
	AREAS
	CHECKED



FILE NAME = c:\pwork\PWIDOT\LAUGHLINRL\d0143507\0672A02

USER NAME = laughlinr1
 DRAWN -
 CHECKED -
 DATE -

DESIGNED -
 REVISIONS:
 REVISIONS:
 REVISIONS:
 REVISIONS:

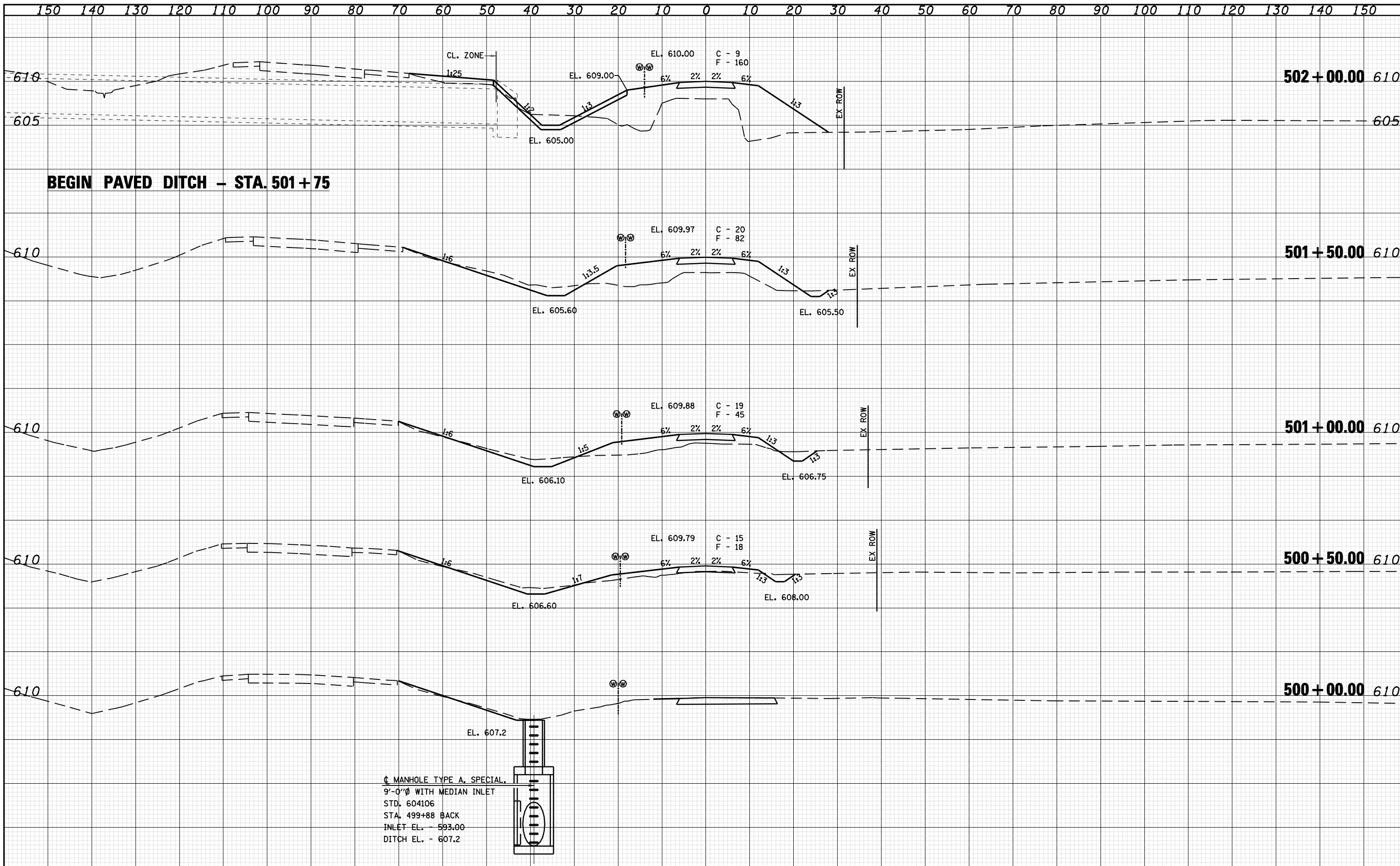


Allen Henderson & Associates, Inc.
 Civil and Structural Engineers Springfield, IL
 62703 Phone: (217)544-8033 IL Design Firm
 No. 184-001907

CROSS SECTIONS
(WATERWAY NO. 1, I 72 & EAST ACCESS ROAD)

SCALE: SHEET NO. 106 OF 147 SHEETS STA. 402+00 TO STA. 402+75

F.A.U. RTE.	SECTION	COUNTY	TOTAL SHEETS	SHEET NO.
8012	21(I-3)	SANGAMON	147	106
FED. ROAD DIST. NO. ILLINOIS FED. AID PROJECT			CONTRACT NO. 72A02	



BEGIN PAVED DITCH - STA. 501+75

DATE	
BY	
FINAL SURVEY	
NO. _____	
ORIGINAL SURVEY	
NO. _____	
PLOTTED	
TEMPLATE	
AREAS CHECKED	

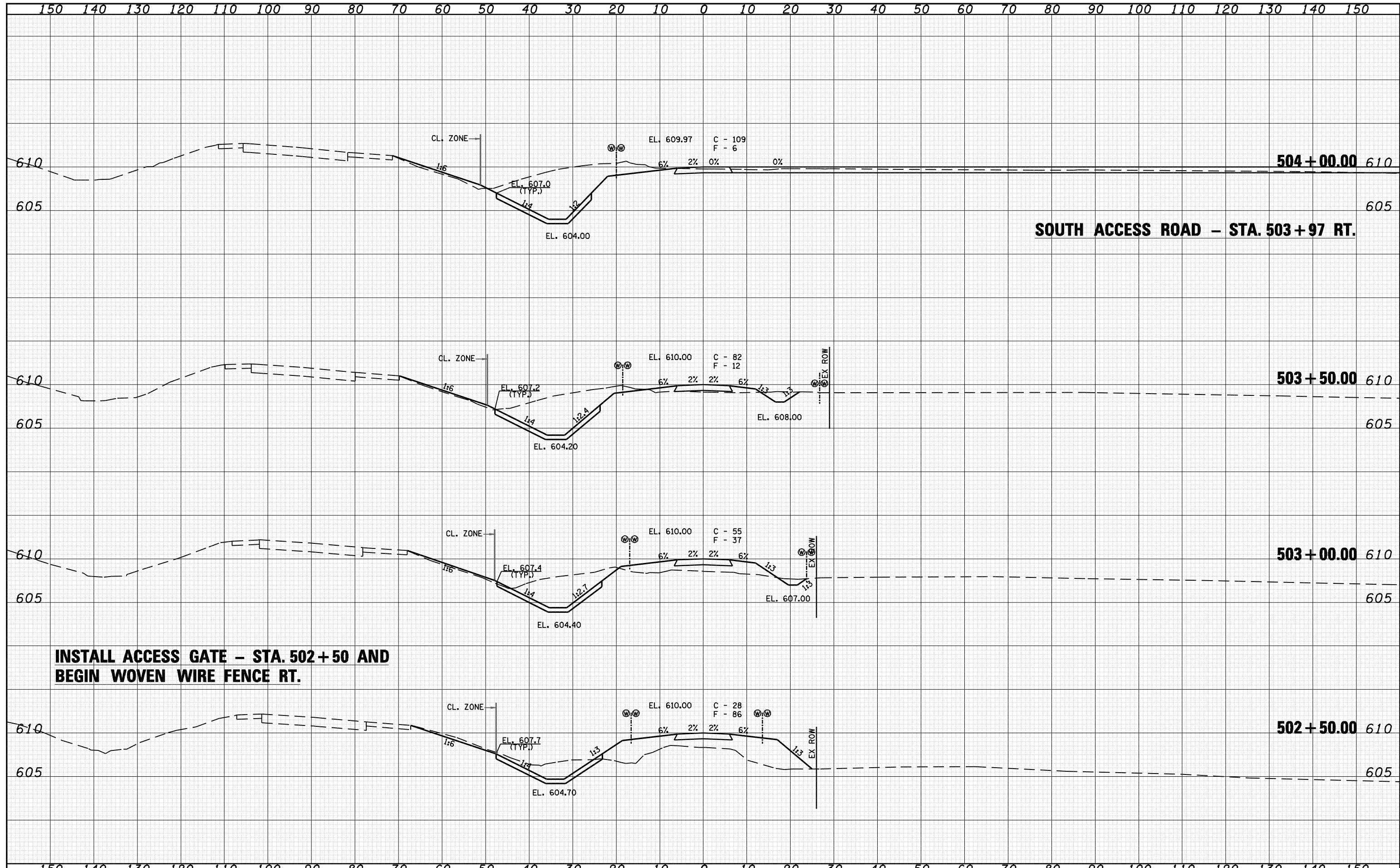
DATE	
BY	
ORIGINAL SURVEY	
NO. _____	
PLOTTED	
TEMPLATE	
AREAS CHECKED	

FILE NAME =	USER NAME = laughlinr1	DESIGNED -	REVISED -	<p>Allen Henderson & Associates, Inc. Civil and Structural Engineers Springfield, IL 62703 Phone: (217)544-8033 IL Design Firm No. 184-001907</p>	<p align="center">CROSS SECTIONS (EAST ACCESS ROAD)</p>	F.A.U. RTE.	SECTION	COUNTY	TOTAL SHEETS	SHEET NO.
c:\pwork\pwidot\LAUGHLINRL\d0143507\0672A02	sh-t-xasht-east access.dgn	DRAWN -	REVISED -			8012	21(I-3)	SANGAMON	147	107
PLOT SCALE = 20.0000' / IN.		CHECKED -	REVISED -			CONTRACT NO. 72A02				
PLOT DATE = May-18-2009 03:23:13PM		DATE -	REVISED -			FED. ROAD DIST. NO. ILLINOIS FED. AID PROJECT				

SCALE: SHEET NO. 107 OF 147 SHEETS STA. 500+00 TO STA. 502+00

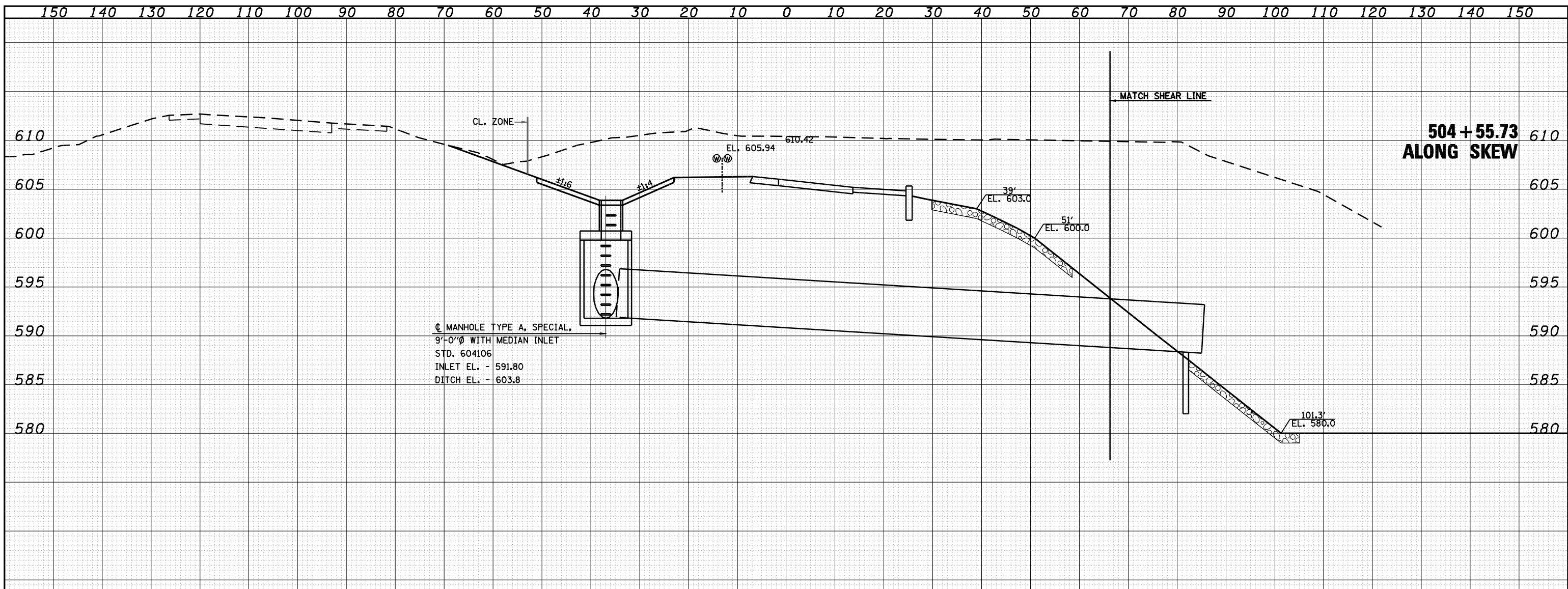
DATE	
BY	
FINAL SURVEY	
PLOTTED	
TEMPLATE	
AREAS CHECKED	
NO.	

DATE	
BY	
ORIGINAL SURVEY	
PLOTTED	
TEMPLATE	
AREAS CHECKED	
NO.	

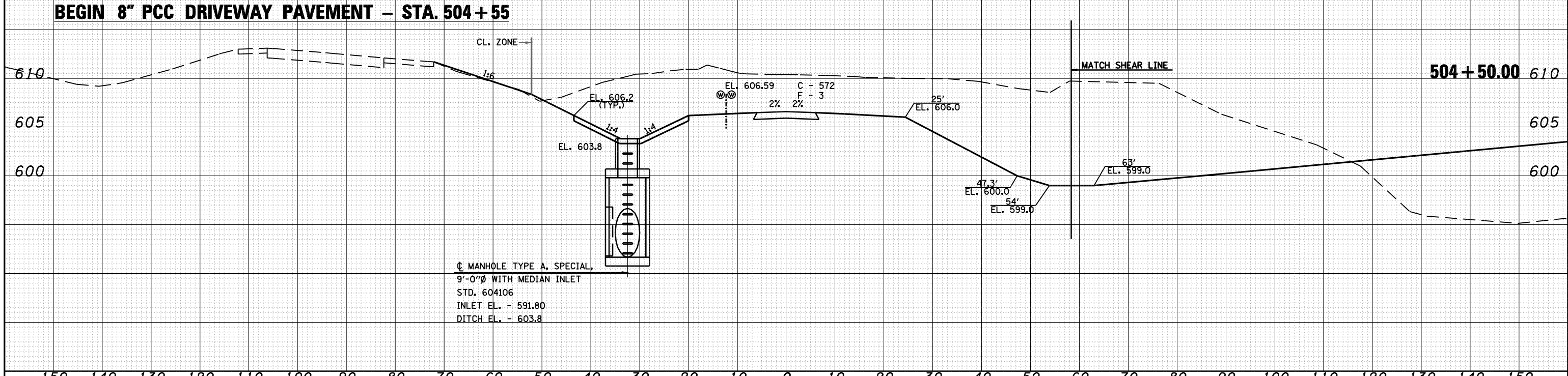


FILE NAME =	USER NAME = laughlinr1	DESIGNED -	REVISED -	Allen Henderson & Associates, Inc. Civil and Structural Engineers Springfield, IL 62703 Phone: (217)544-8033 IL Design Firm No. 184-001907	CROSS SECTIONS (EAST ACCESS ROAD)	F.A.U. RTE.	SECTION	COUNTY	TOTAL SHEETS	SHEET NO.
c:\pwork\PWIDOT\LAUGHLINR1\0143507\0672A02	ah-t-xasht-east access.dgn	DRAWN -	REVISED -			8012	21(I-3)	SANGAMON	147	108
PLOT SCALE = 20.0000' / IN.		CHECKED -	REVISED -			CONTRACT NO. 72A02				
PLOT DATE = May-18-2009 03:23:17PM		DATE -	REVISED -			FED. ROAD DIST. NO. ILLINOIS FED. AID PROJECT				
SCALE:					SHEET NO. 108 OF 147 SHEETS	STA. 502+50 TO STA. 504+00				

DATE	
BY	
FINAL SURVEY	
NOTED	
PLOTTED	
TEMPLATE	
AREAS CHECKED	
NO.	



DATE	
BY	
ORIGINAL SURVEY	
NOTED	
PLOTTED	
TEMPLATE	
AREAS CHECKED	
NO.	



FILE NAME = o:\pwork\PWIDOT\LAUGHLIN\0143507\0672A02

USER NAME = laughlinr1
 o:\pwork\PWIDOT\LAUGHLIN\0143507\0672A02
 sht-xasht-east access.dgn
 PLOT SCALE = 20.0000' / IN.
 PLOT DATE = May-18-2009 03:23:21PM

DESIGNED -
 DRAWN -
 CHECKED -
 DATE -

REVISED -
 REVISED -
 REVISED -
 REVISED -



Allen Henderson & Associates, Inc.
 Civil and Structural Engineers Springfield, IL
 62703 Phone: (217)544-8033 IL Design Firm
 No. 184-001907

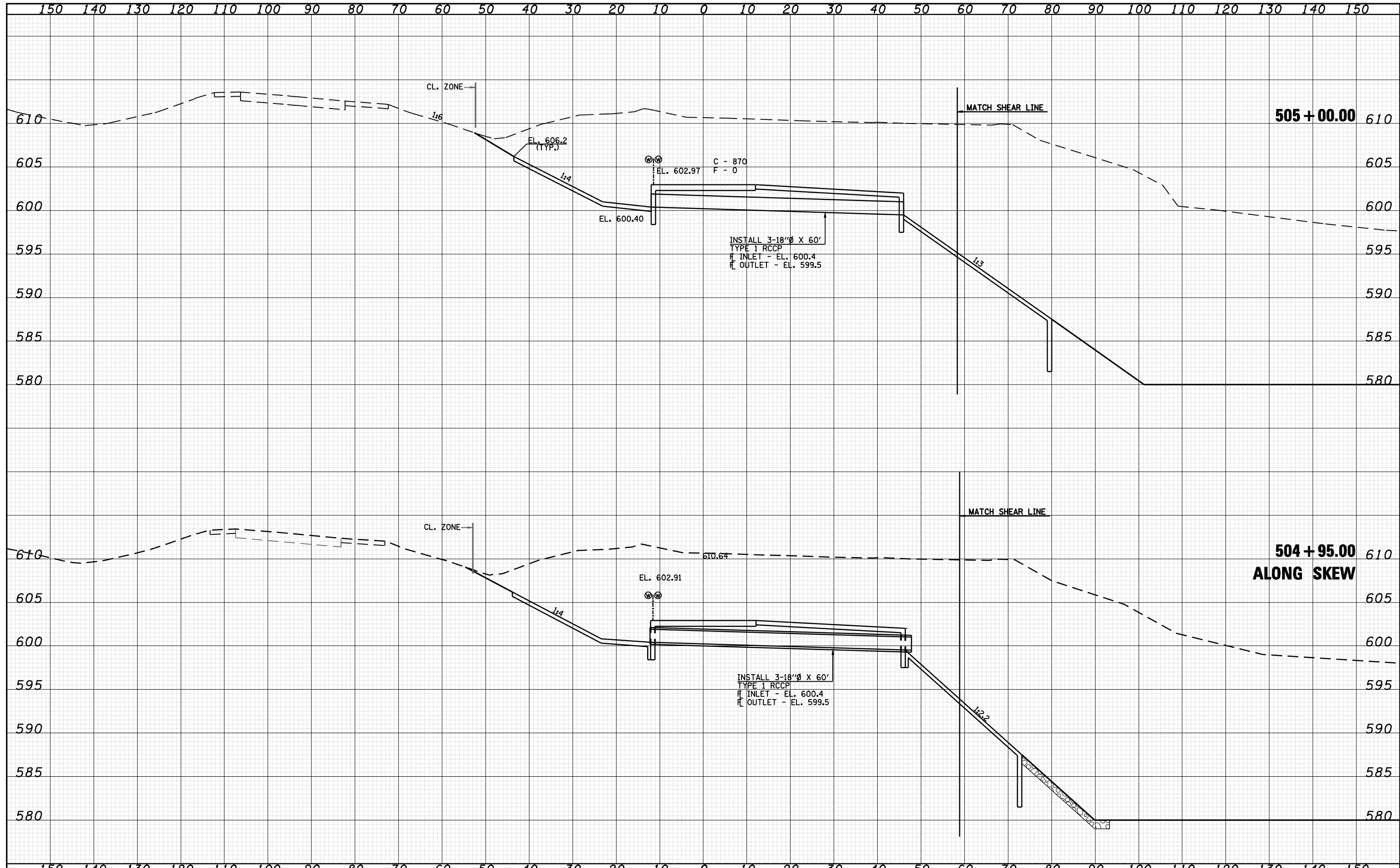
**CROSS SECTIONS
(EAST ACCESS ROAD)**

SCALE: SHEET NO. 109 OF 147 SHEETS STA. 504+50 TO STA. 505+00

F.A.U. RTE.	SECTION	COUNTY	TOTAL SHEETS	SHEET NO.
8012	21(I-3)	SANGAMON	147	109
CONTRACT NO. 72A02				
FED. ROAD DIST. NO. ILLINOIS FED. AID PROJECT				

DATE	
BY	
FINAL SURVEY	
SURVEYED	
PLOTTED	
TEMPLATE	
AREAS	
AREAS CHECKED	
NO.	

DATE	
BY	
ORIGINAL SURVEY	
SURVEYED	
PLOTTED	
TEMPLATE	
AREAS	
AREAS CHECKED	
NO.	

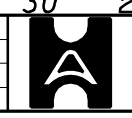


FILE NAME = c:\pwork\PWIDOT\LAUGHLIN\ld0143507\0672A02

USER NAME = laughlinr1
 sh-t-xasht-east access.dgn
 PLOT SCALE = 20.0000' / IN.
 PLOT DATE = May-18-2009 03:23:25PM

DESIGNED -
 DRAWN -
 CHECKED -
 DATE -

REVISED -
 REVISED -
 REVISED -
 REVISED -



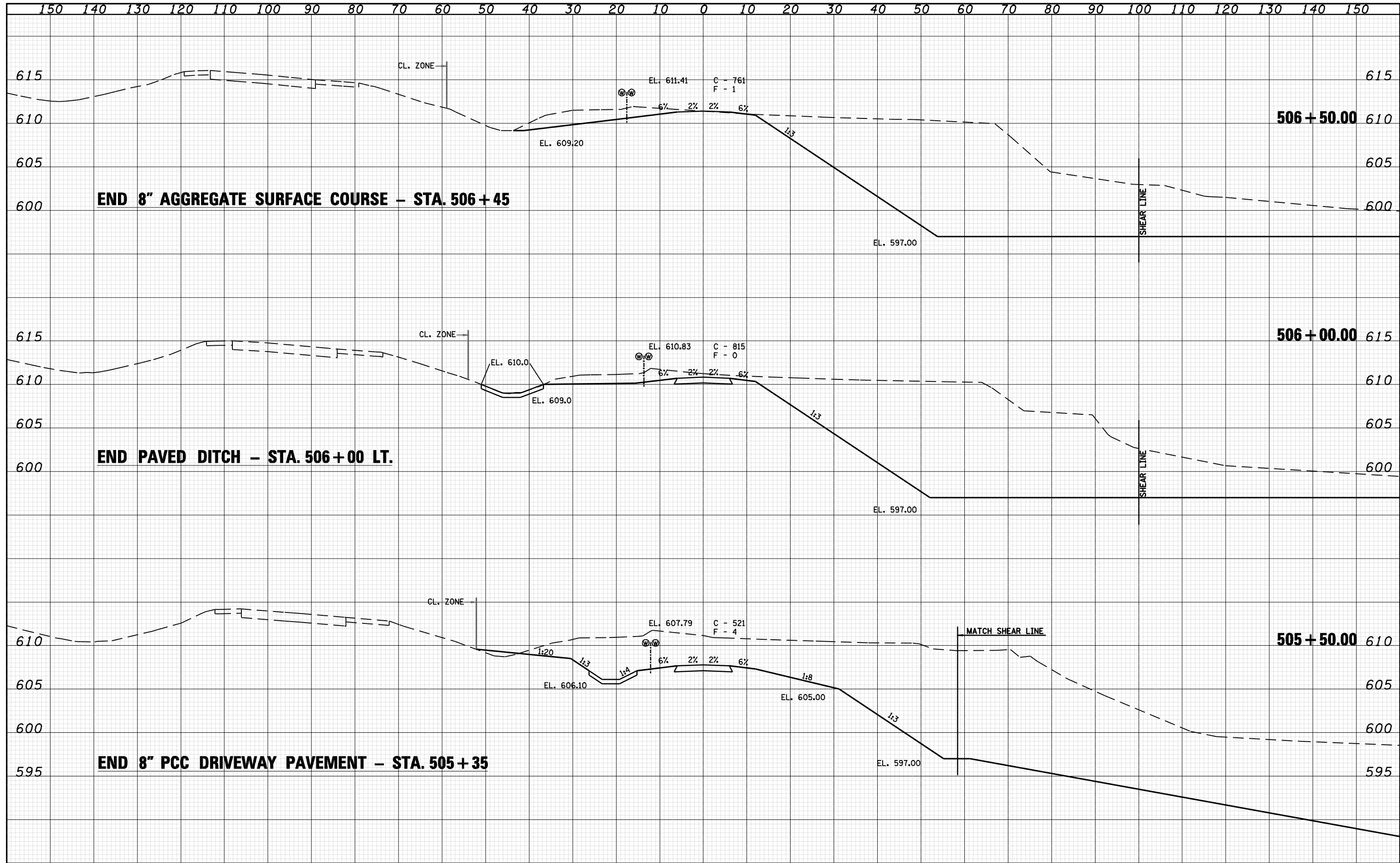
Allen Henderson & Associates, Inc.
 Civil and Structural Engineers Springfield, IL
 62703 Phone: (217)544-8033 IL Design Firm
 No. 184-001907

CROSS SECTIONS (EAST ACCESS ROAD)
 SCALE: SHEET NO. 110 OF 147 SHEETS STA. 505+50 TO STA. 506+50

F.A.U. RTE.	SECTION	COUNTY	TOTAL SHEETS	SHEET NO.
8012	21(I-3)	SANGAMON	147	110
CONTRACT NO. 72A02				
FED. ROAD DIST. NO. ILLINOIS FED. AID PROJECT				

DATE	
BY	
FINAL SURVEY	
PLOTTED	
TEMPLATE	
AREAS	
CHECKED	
NO.	

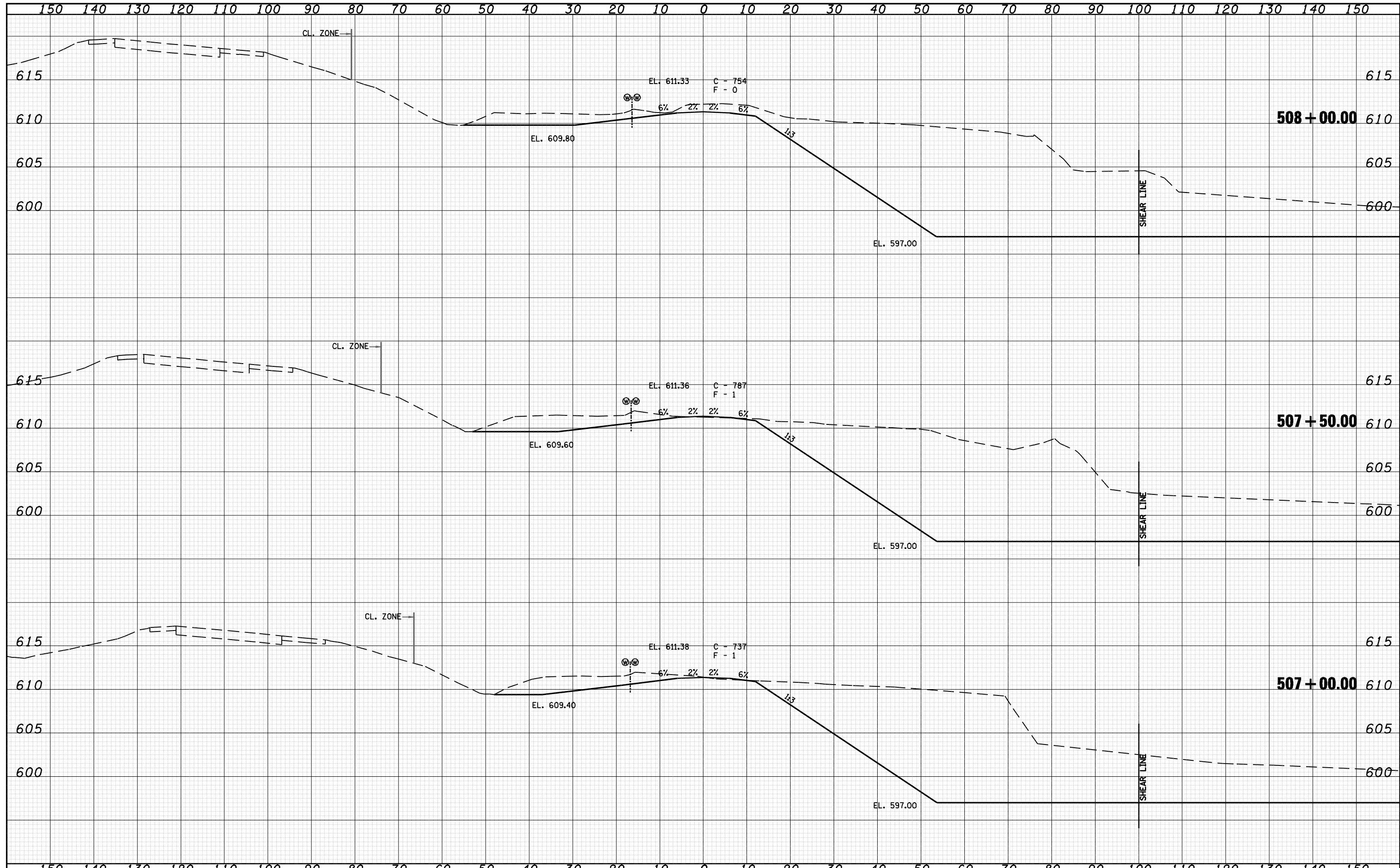
DATE	
BY	
ORIGINAL SURVEY	
PLOTTED	
TEMPLATE	
AREAS	
CHECKED	
NO.	




FILE NAME =	USER NAME = laughlinr1	DESIGNED -	REVISED -	Allen Henderson & Associates, Inc. Civil and Structural Engineers Springfield, IL 62703 Phone: (217)544-8033 IL Design Firm No. 184-001907	CROSS SECTIONS (EAST ACCESS ROAD)		F.A.U. RTE.	SECTION	COUNTY	TOTAL SHEETS	SHEET NO.
o:\pwork\PWIDOT\LAUGHLINR1\0143507\0672A02	sh-t-xasht-east access.dgn	DRAWN -	REVISED -		8012	21(I-3)	SANGAMON	147	111		
PLOT SCALE = 20.0000' / IN.		CHECKED -	REVISED -		CONTRACT NO. 72A02						
PLOT DATE = May-18-2009 03:23:29PM		DATE -	REVISED -		FED. ROAD DIST. NO.	ILLINOIS	FED. AID PROJECT				

DATE	
BY	
FINAL SURVEY	
SURVEYED	
PLOTTED	
TEMPLATE	
AREAS	
CHECKED	
NO.	

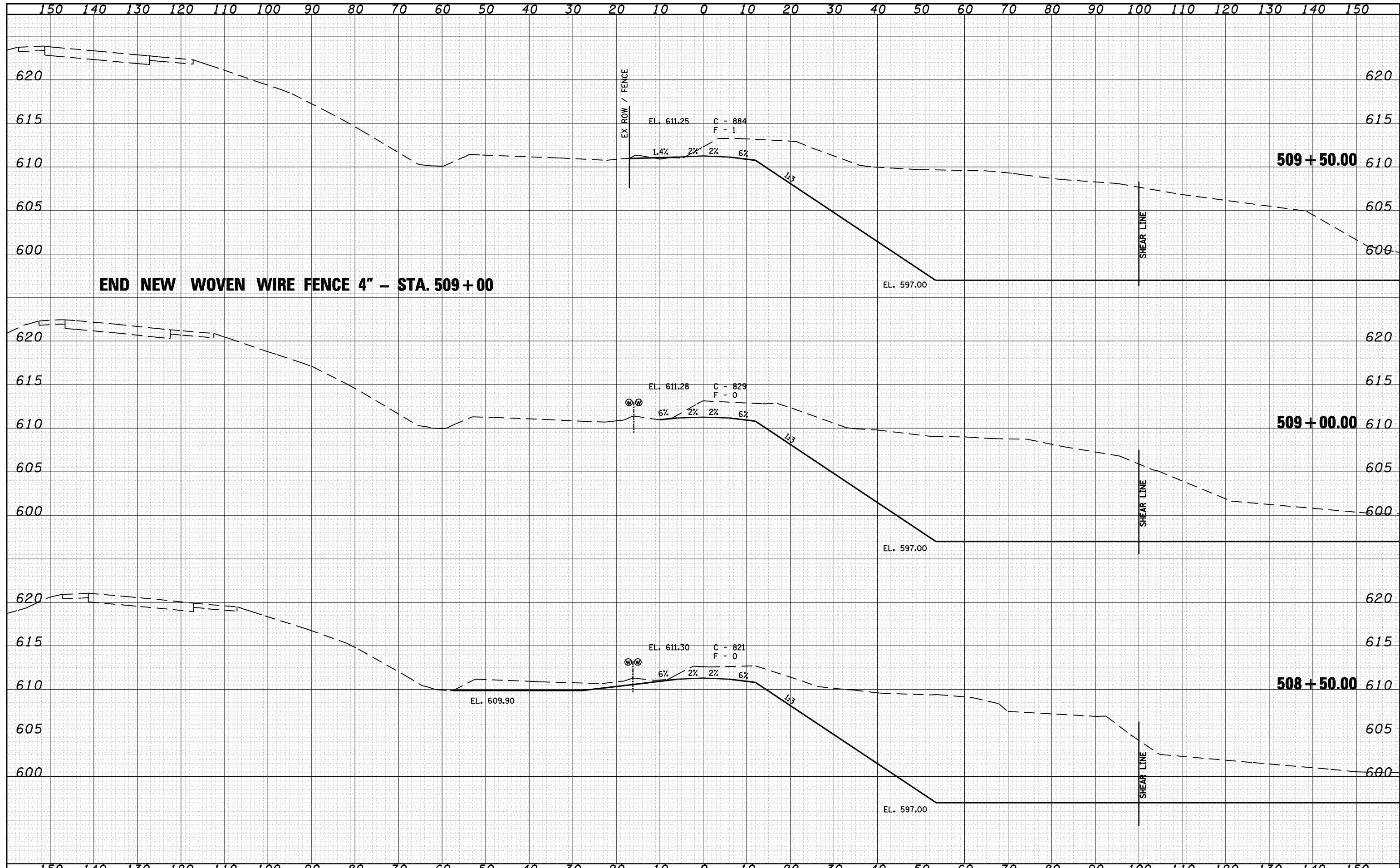
DATE	
BY	
ORIGINAL SURVEY	
SURVEYED	
PLOTTED	
TEMPLATE	
AREAS	
CHECKED	
NO.	



FILE NAME =	USER NAME = laughlinr1	DESIGNED -	REVISD -	 Allen Henderson & Associates, Inc. Civil and Structural Engineers Springfield, IL 62703 Phone: (217)544-8033 IL Design Firm No. 184-001907	CROSS SECTIONS (EAST ACCESS ROAD)		F.A.U. RTE.	SECTION	COUNTY	TOTAL SHEETS	SHEET NO.	
c:\pwwork\pwwid07\LAUGHLINR1\0143507\0672A02	ah-t-xasht-east access.dgn	DRAWN -	REVISD -				8012	21(I-3)	SANGAMON	147	112	
PLOT SCALE = 20.0000' / IN.		CHECKED -	REVISD -		SCALE:		SHEET NO. 112 OF 147 SHEETS		STA. 508+50 TO STA. 509+50		CONTRACT NO. 72A02	
PLOT DATE = May-18-2009 03:23:33PM		DATE -	REVISD -				FED. ROAD DIST. NO.		ILLINOIS FED. AID PROJECT			

DATE	
BY	
SURVEYED	
PLOTTED	
TEMPLATE	
AREAS	
CHECKED	
FINAL SURVEY NO.	
NOTE BOOK NO.	
AREAS CHECKED	

DATE	
BY	
SURVEYED	
PLOTTED	
TEMPLATE	
AREAS	
CHECKED	
ORIGINAL SURVEY NO.	
NOTE BOOK NO.	
AREAS CHECKED	



FILE NAME = c:\pwork\pwidot\LAUGHLINRL\d0143507\0672A02

USER NAME = laughlinr1
 sh-t-xasht-east access.dgn
 PLOT SCALE = 20.0000' / IN.
 PLOT DATE = May-18-2009 03:23:36PM

DESIGNED -
 DRAWN -
 CHECKED -
 DATE -

REVISED -
 REVISED -
 REVISED -
 REVISED -



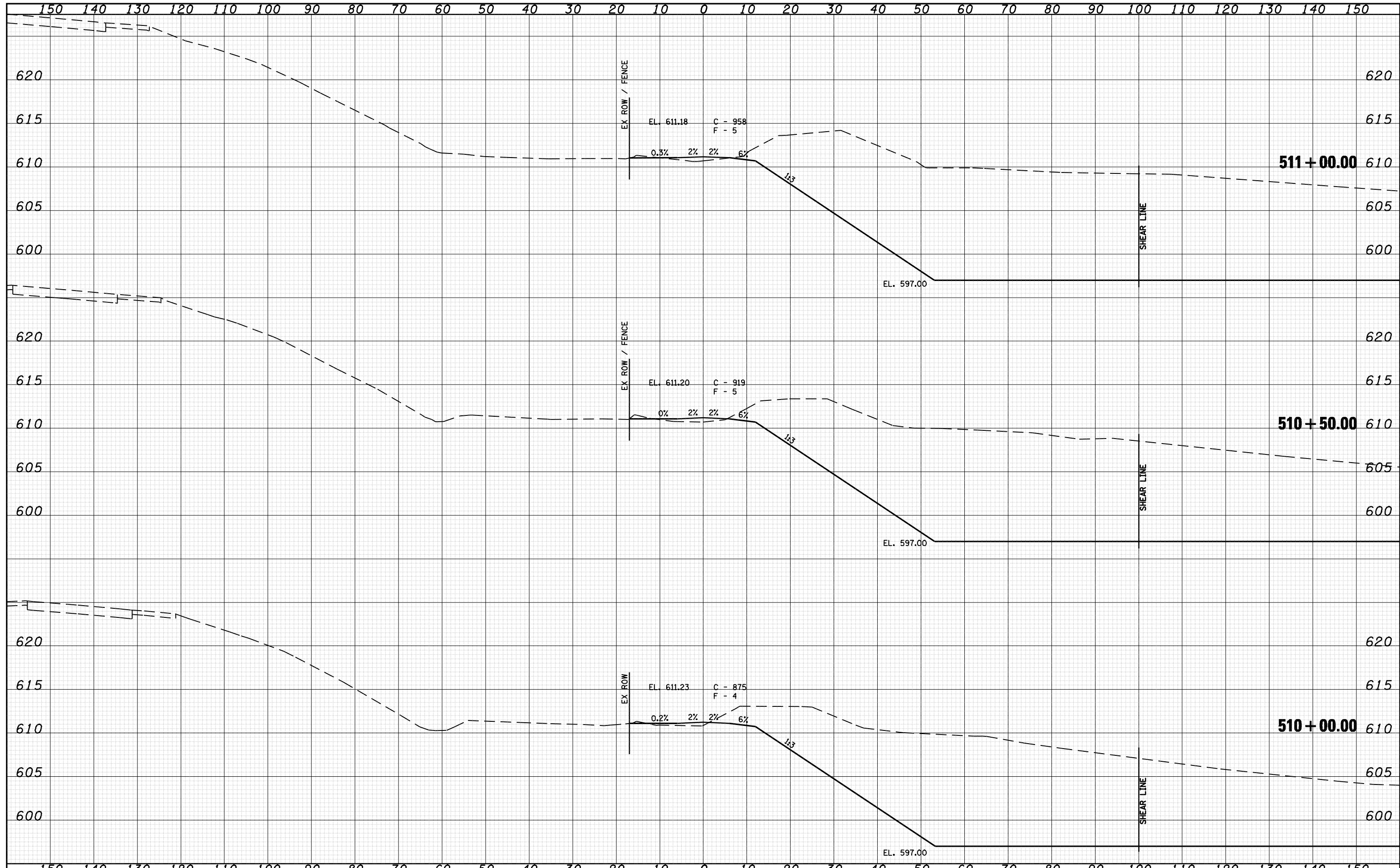
Allen Henderson & Associates, Inc.
 Civil and Structural Engineers Springfield, IL
 62703 Phone: (217)544-8033 IL Design Firm
 No. 184-001907

CROSS SECTIONS (EAST ACCESS ROAD)
 SCALE: SHEET NO. 113 OF 147 SHEETS STA. 510+00 TO STA. 510+50

F.A.U. RTE.	SECTION	COUNTY	TOTAL SHEETS	SHEET NO.
8012	21(I-3)	SANGAMON	147	113
CONTRACT NO. 72A02				
FED. ROAD DIST. NO. ILLINOIS FED. AID PROJECT				

DATE	
BY	
FINAL SURVEY	
SURVEYED	
PLOTTED	
TEMPLATE	
AREAS	
CHECKED	
NO.	

DATE	
BY	
ORIGINAL SURVEY	
SURVEYED	
PLOTTED	
TEMPLATE	
AREAS	
CHECKED	
NO.	

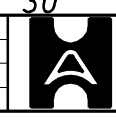


FILE NAME = o:\pwork\PWIDOT\LAUGHLIN\ld0143507\0672A02

USER NAME = laughlinr1
 sh-t-xasht-east access.dgn
 PLOT SCALE = 20.0000' / IN.
 PLOT DATE = May-18-2009 03:23:39PM

DESIGNED -
 DRAWN -
 CHECKED -
 DATE -

REVISED -
 REVISED -
 REVISED -
 REVISED -



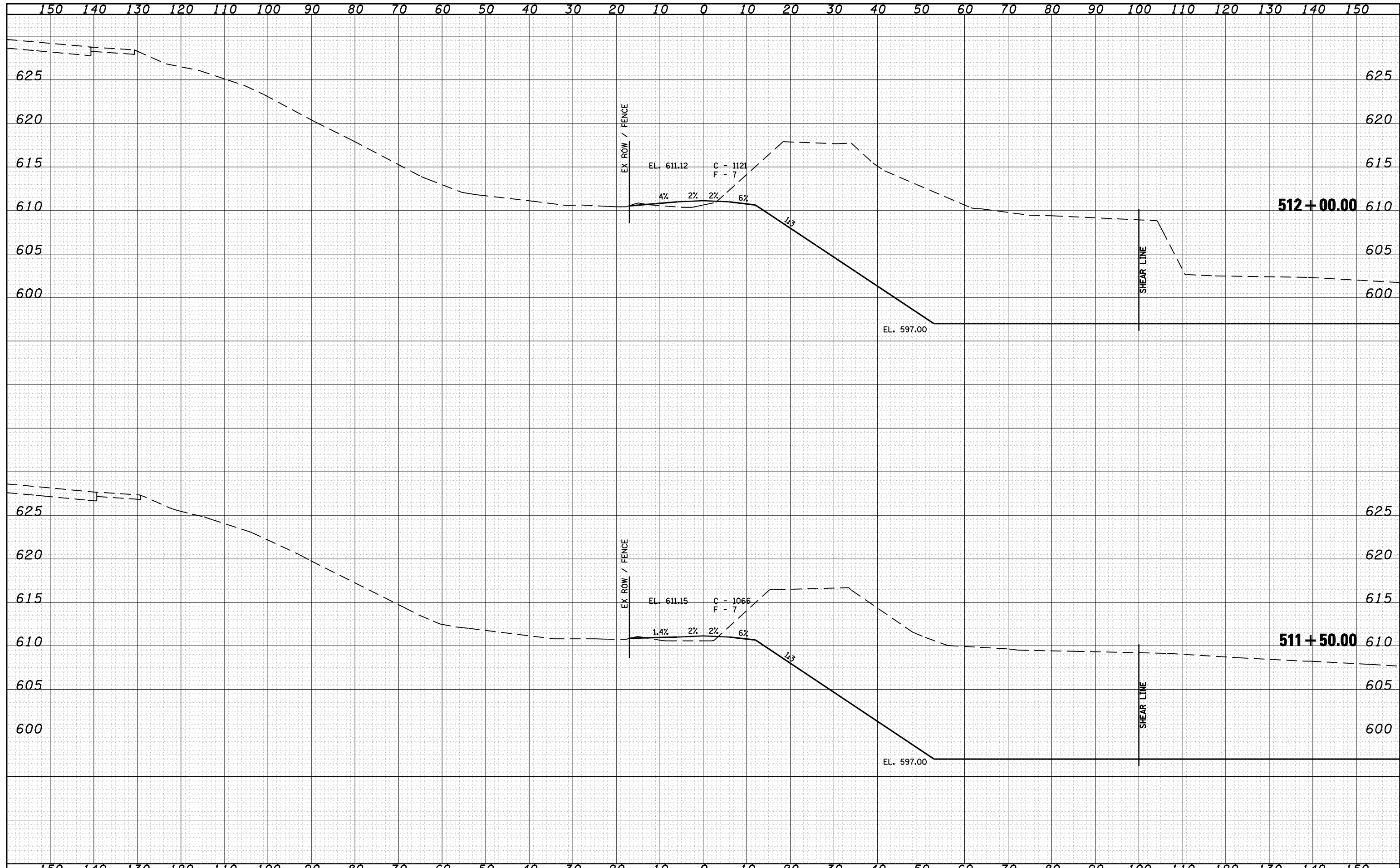
Allen Henderson & Associates, Inc.
 Civil and Structural Engineers Springfield, IL
 62703 Phone: (217)544-8033 IL Design Firm
 No. 184-001907

**CROSS SECTIONS
 (EAST ACCESS ROAD)**
 SCALE: SHEET NO. 114 OF 147 SHEETS STA. 511+00 TO STA. 511+50

F.A.U. RTE.	SECTION	COUNTY	TOTAL SHEETS	SHEET NO.
8012	21(I-3)	SANGAMON	147	114
CONTRACT NO. 72A02				
FED. ROAD DIST. NO. ILLINOIS FED. AID PROJECT				

DATE	
BY	
FINAL SURVEY	
SURVEYED	
PLOTTED	
TEMPLATE	
AREAS	
AREAS CHECKED	
NO.	

DATE	
BY	
ORIGINAL SURVEY	
SURVEYED	
PLOTTED	
TEMPLATE	
AREAS	
AREAS CHECKED	
NO.	

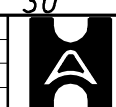


FILE NAME = o:\pwork\PWIDOT\LAUGHLIN\ld0143507\0672A02

USER NAME = laughlinr1
 sh-t-xasht-east access.dgn
 PLOT SCALE = 20.0000' / IN.
 PLOT DATE = May-18-2009 03:23:43PM

DESIGNED -
 DRAWN -
 CHECKED -
 DATE -

REVISED -
 REVISED -
 REVISED -
 REVISED -



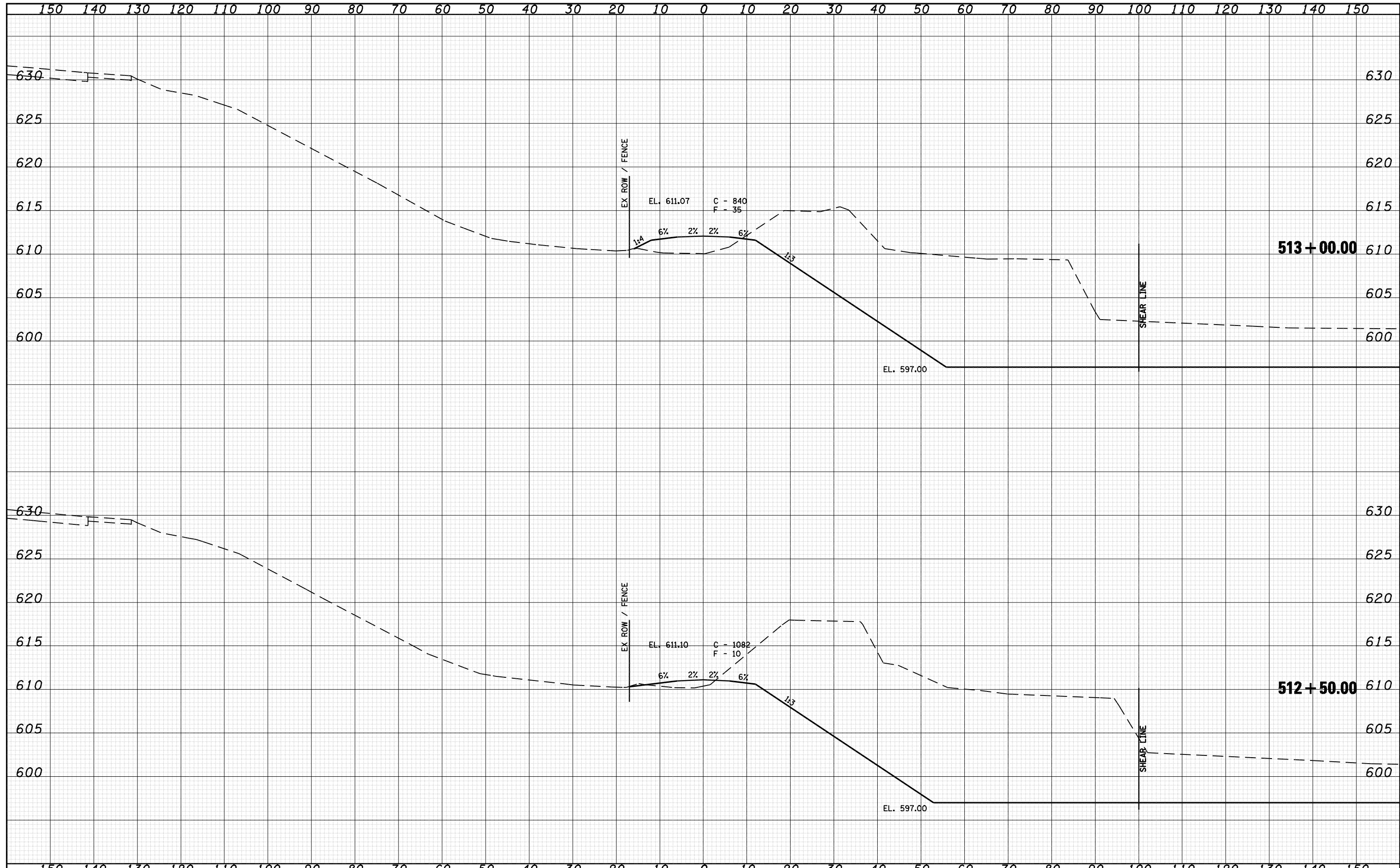
Allen Henderson & Associates, Inc.
 Civil and Structural Engineers Springfield, IL
 62703 Phone: (217)544-8033 IL Design Firm
 No. 184-001907

CROSS SECTIONS (EAST ACCESS ROAD)
 SCALE: SHEET NO. 115 OF 147 SHEETS STA. 512+00 TO STA. 512+50

F.A.U. RTE.	SECTION	COUNTY	TOTAL SHEETS	SHEET NO.
8012	21(I-3)	SANGAMON	147	115
FED. ROAD DIST. NO. ILLINOIS FED. AID PROJECT			CONTRACT NO. 72A02	

DATE	
BY	
FINAL SURVEY NO.	
SURVEYED	
PLOTTED	
TEMPLATE	
AREAS	
CHECKED	

DATE	
BY	
ORIGINAL SURVEY NO.	
SURVEYED	
PLOTTED	
TEMPLATE	
AREAS	
CHECKED	

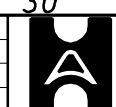


FILE NAME = o:\pwork\PWIDOT\LAUGHLINRL\d0143507\0672A02

USER NAME = laughlinr1
 PLOT SCALE = 20.0000' / IN.
 PLOT DATE = May-18-2009 03:23:46PM

DESIGNED -
 DRAWN -
 CHECKED -
 DATE -

REVISED -
 REVISED -
 REVISED -
 REVISED -



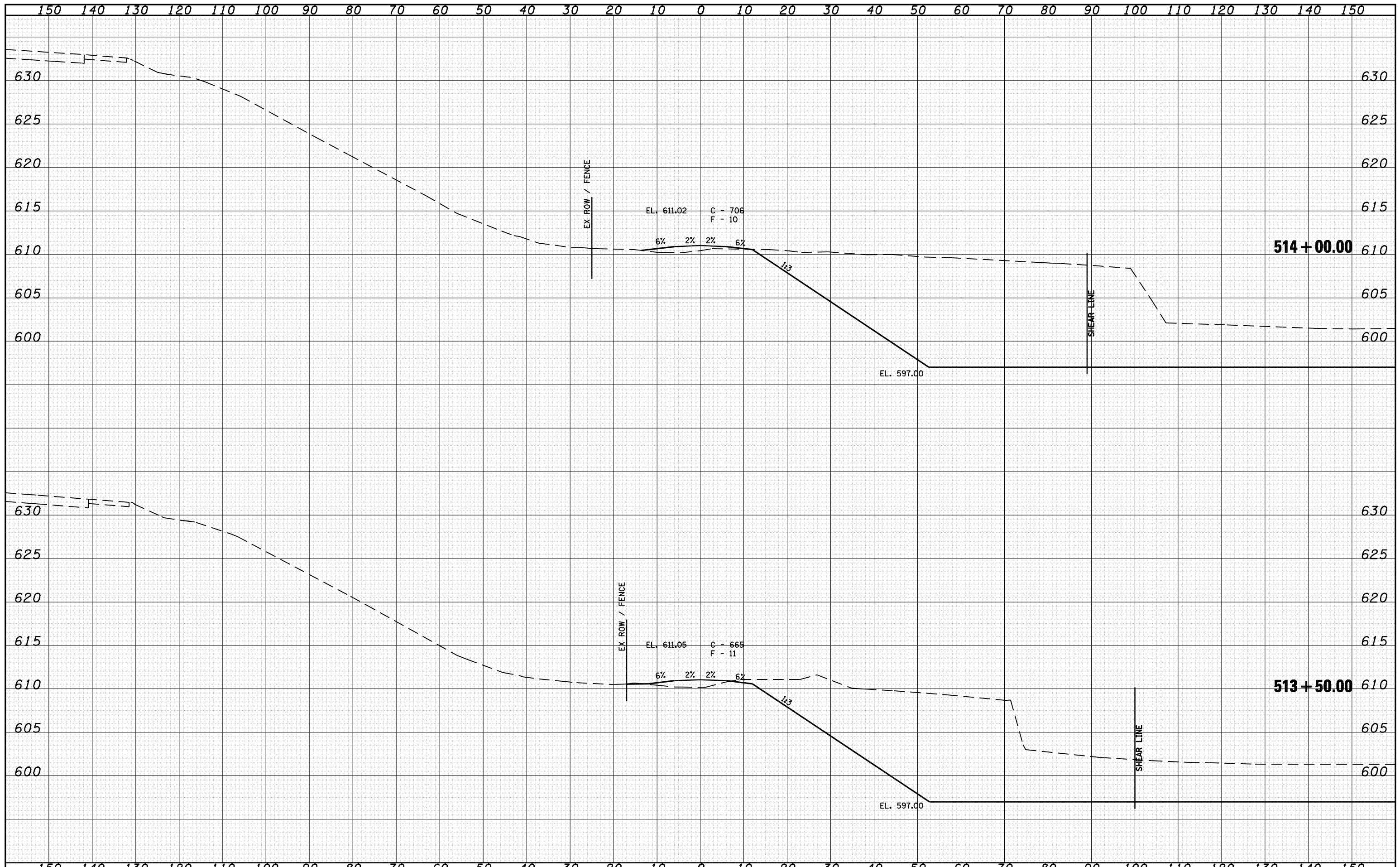
Allen Henderson & Associates, Inc.
 Civil and Structural Engineers Springfield, IL
 62703 Phone: (217)544-8033 IL Design Firm
 No. 184-001907

CROSS SECTIONS (EAST ACCESS ROAD)
 SCALE: SHEET NO. 116 OF 147 SHEETS STA. 513+00 TO STA. 513+50

F.A.U. RTE.	SECTION	COUNTY	TOTAL SHEETS	SHEET NO.
8012	21(I-3)	SANGAMON	147	116
FED. ROAD DIST. NO. ILLINOIS FED. AID PROJECT			CONTRACT NO. 72A02	

DATE	
BY	
FINAL SURVEY NO.	
SURVEYED	
PLOTTED	
TEMPLATE	
AREAS	
CHECKED	

DATE	
BY	
ORIGINAL SURVEY NO.	
SURVEYED	
PLOTTED	
TEMPLATE	
AREAS	
CHECKED	



FILE NAME = c:\pwork\PWIDOT\LAUGHLINRL\d0143507\0672A02

USER NAME = laughlinr1
 PLOT SCALE = 20.0000' / IN.
 PLOT DATE = May-18-2009 03:23:50PM

DESIGNED -
 DRAWN -
 CHECKED -
 DATE -

REVISED -
 REVISED -
 REVISED -
 REVISED -

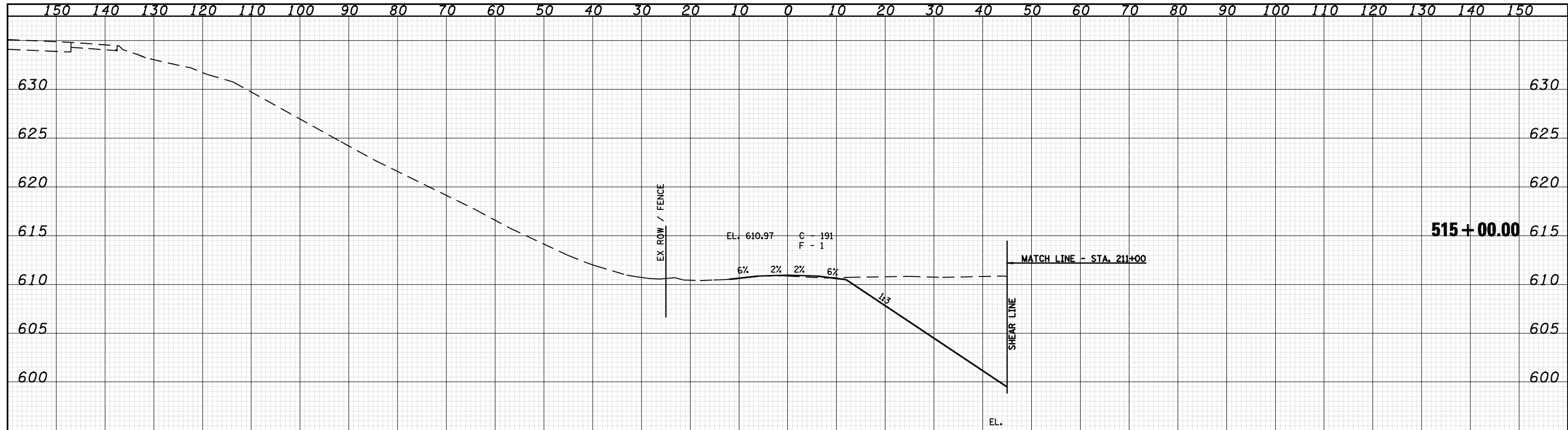


Allen Henderson & Associates, Inc.
 Civil and Structural Engineers Springfield, IL
 62703 Phone: (217)544-8033 IL Design Firm
 No. 184-001907

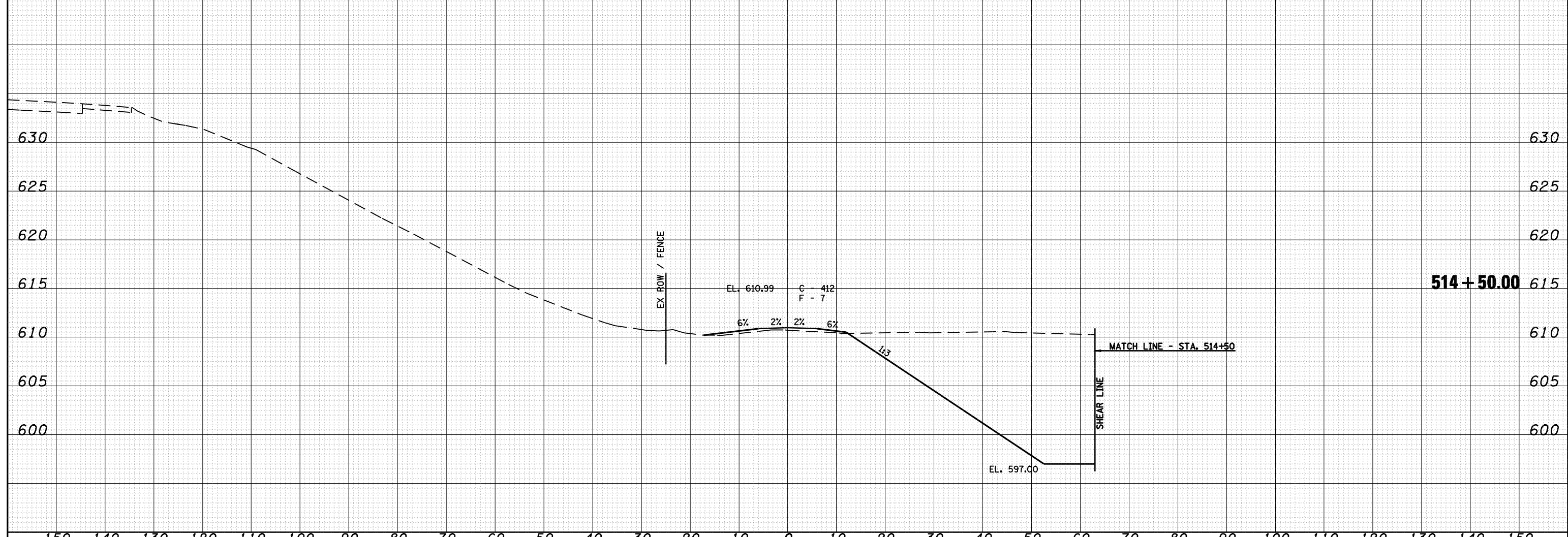
CROSS SECTIONS (EAST ACCESS ROAD)
 SCALE: SHEET NO. 117 OF 147 SHEETS STA. 514+00 TO STA. 514+50

F.A.U. RTE.	SECTION	COUNTY	TOTAL SHEETS	SHEET NO.
8012	21(I-3)	SANGAMON	147	117
FED. ROAD DIST. NO. ILLINOIS FED. AID PROJECT			CONTRACT NO. 72A02	

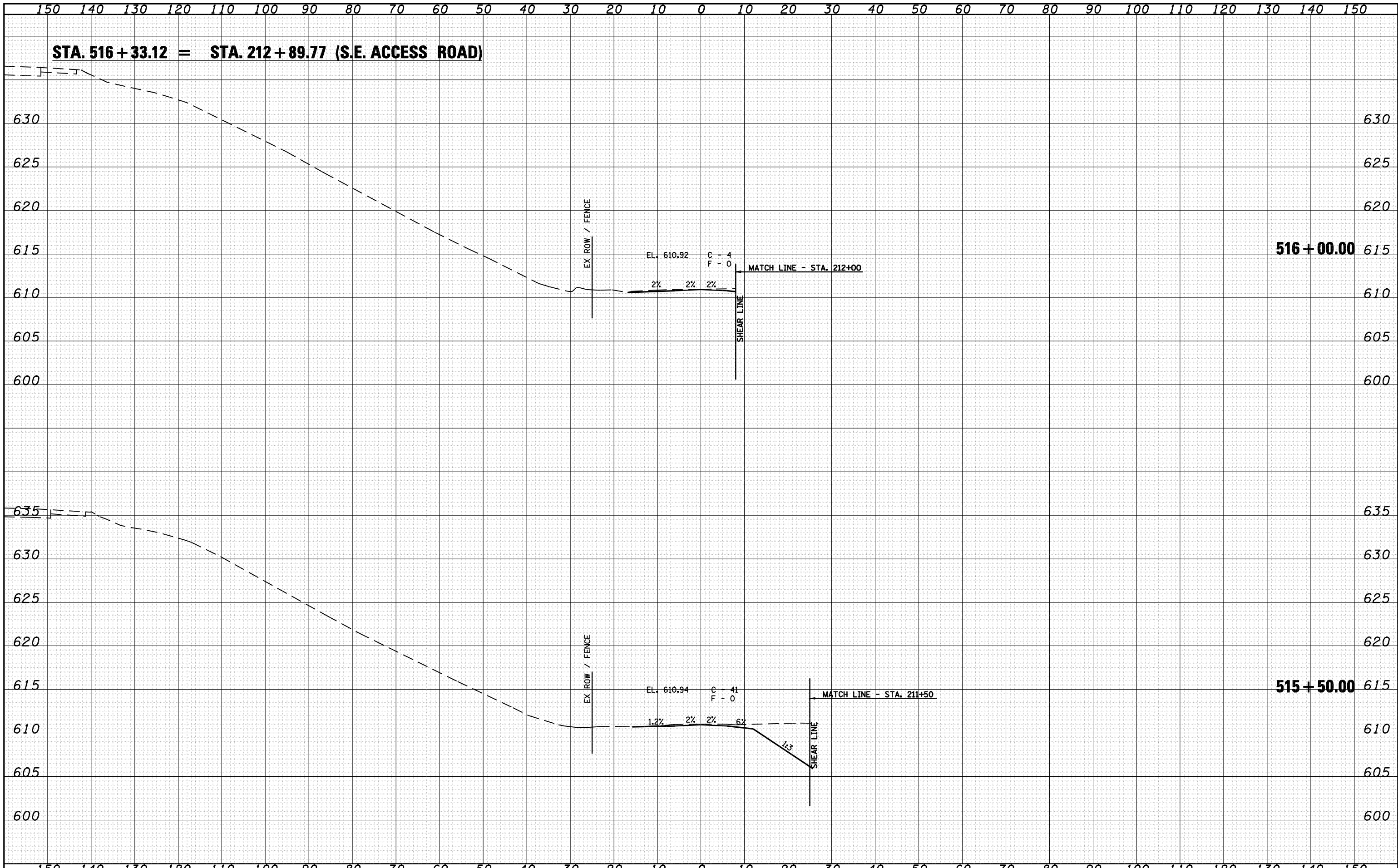
DATE	
BY	
FINAL SURVEY	SURVEYED
NOTE BOOK	PLOTTED
NO.	TEMPLATE
	AREAS
	CHECKED



DATE	
BY	
ORIGINAL SURVEY	SURVEYED
NOTE BOOK	PLOTTED
NO.	TEMPLATE
	AREAS
	CHECKED



FILE NAME =	USER NAME = laughlinr1	DESIGNED -	REVISED -	Allen Henderson & Associates, Inc. Civil and Structural Engineers Springfield, IL 62703 Phone: (217)544-8033 IL Design Firm No. 184-001907	CROSS SECTIONS (EAST ACCESS ROAD)		F.A.U. RTE.	SECTION	COUNTY	TOTAL SHEETS	SHEET NO.	
c:\pwwork\pwidot\LAUGHLINRL\d0143507\0672A02	shh-xasht-east access.dgn	DRAWN -	REVISED -				8012	21(I-3)	SANGAMON	147	118	
PLOT SCALE = 20.0000' / IN.		CHECKED -	REVISED -		SCALE:		SHEET NO. 118 OF 147 SHEETS		STA. 515+00 TO STA. 515+50		CONTRACT NO. T2A02	
PLOT DATE = May-18-2009 03:23:54PM		DATE -	REVISED -				FED. ROAD DIST. NO.		ILLINOIS FED. AID PROJECT			



DATE	
BY	
FINAL SURVEY	SURVEYED
NOTE BOOK	PLOTTED
NO.	TEMPLATE
	AREAS
	CHECKED

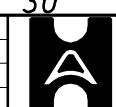
DATE	
BY	
ORIGINAL SURVEY	SURVEYED
NOTE BOOK	PLOTTED
NO.	TEMPLATE
	AREAS
	CHECKED

FILE NAME = o:\pwork\pwidot\LAUGHLIN\ld0143507\0672A02

USER NAME = laughlinr1
 sh-t-xasht-east access.dgn
 PLOT SCALE = 20.0000' / IN.
 PLOT DATE = May-18-2009 03:23:57PM

DESIGNED -
 DRAWN -
 CHECKED -
 DATE -

REVISED -
 REVISED -
 REVISED -
 REVISED -



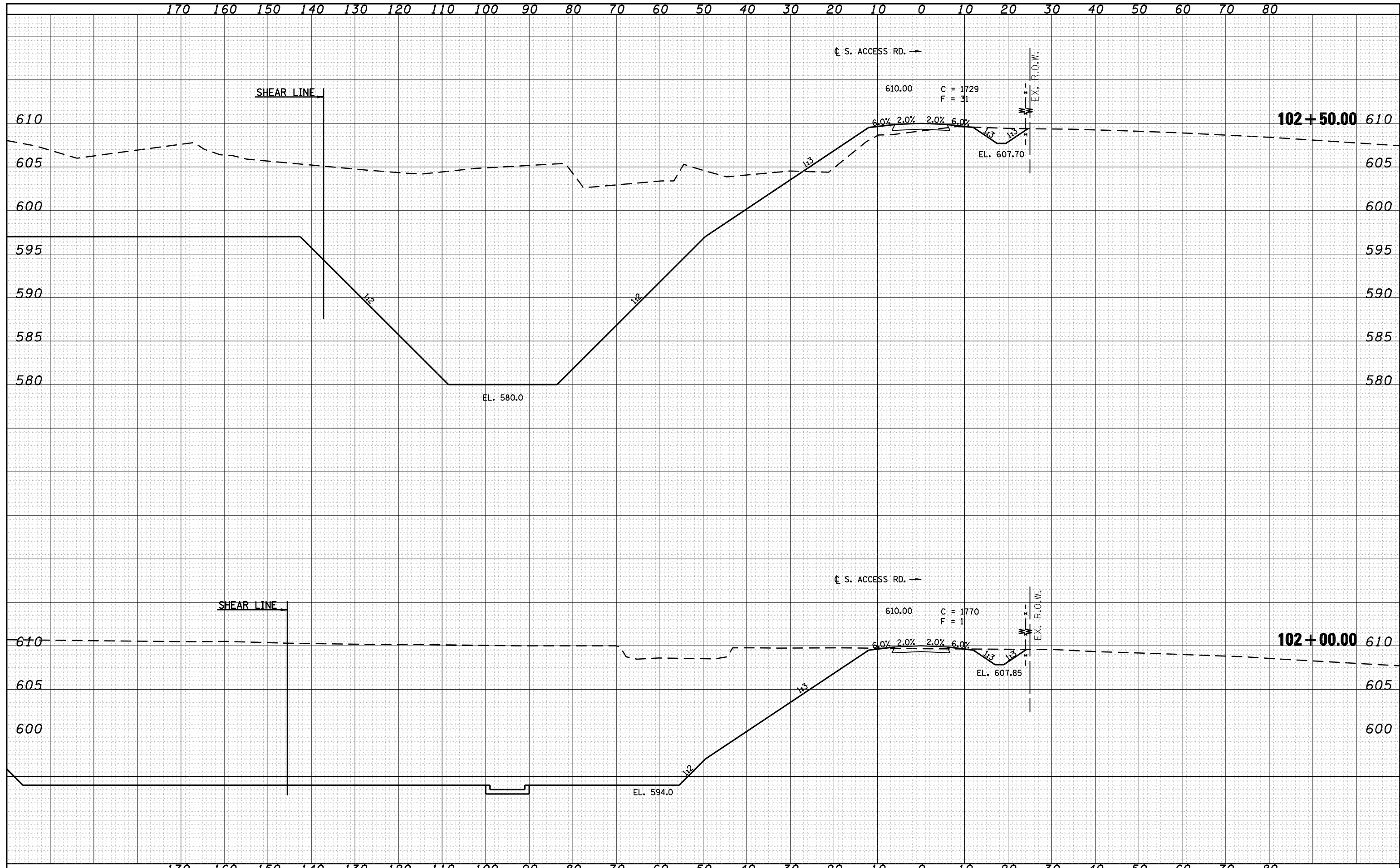
Allen Henderson & Associates, Inc.
 Civil and Structural Engineers Springfield, IL.
 62703 Phone: (217)544-8033 IL Design Firm
 No. 184-001907


CROSS SECTIONS (EAST ACCESS ROAD)
 SCALE: SHEET NO. 119 OF 147 SHEETS STA. 516+00 TO STA. 516+00

F.A.U. RTE.	SECTION	COUNTY	TOTAL SHEETS	SHEET NO.
8012	21(I-3)	SANGAMON	147	119
FED. ROAD DIST. NO. ILLINOIS FED. AID PROJECT			CONTRACT NO. 72A02	

DATE	
BY	
FINAL SURVEY	SURVEYED
NOTE BOOK	PLOTTED
NO.	AREAS CHECKED

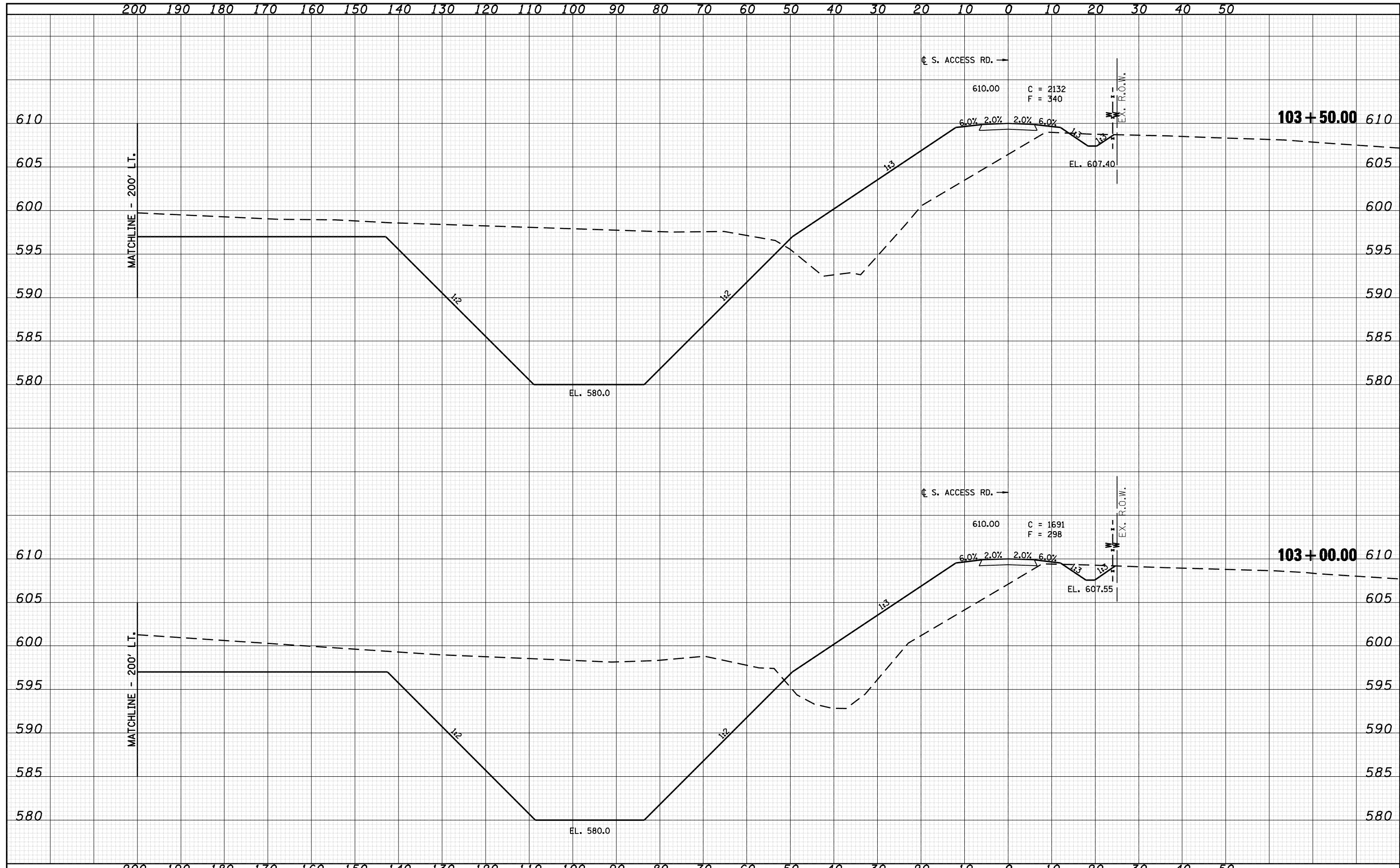
DATE	
BY	
ORIGINAL SURVEY	SURVEYED
NOTE BOOK	PLOTTED
NO.	AREAS CHECKED



FILE NAME =	USER NAME = laughlinr1	DESIGNED -	REVISED -	 Allen Henderson & Associates, Inc. Civil and Structural Engineers Springfield, IL 62703 Phone: (217)544-8033 IL Design Firm No. 184-001907	CROSS SECTIONS (SOUTH ACCESS ROAD)		F.A.U. RTE.	SECTION	COUNTY	TOTAL SHEETS	SHEET NO.	
c:\pwwork\pwidot\LAUGHLINRL\d0143507\0672A02	ah-t-xasht-south access.dgn	DRAWN -	REVISED -				8012	21(I-3)	SANGAMON	147	120	
PLOT SCALE = 20.0000' / IN.	CHECKED -	REVISED -	REVISED -		SCALE:		SHEET NO. 120 OF 147 SHEETS		STA. 102+00 TO STA. 102+50		CONTRACT NO. 72A02	
PLOT DATE = May-18-2009 03:24:01PM	DATE -	REVISED -	REVISED -				FED. ROAD DIST. NO.		ILLINOIS FED. AID PROJECT			

DATE	
BY	
FINAL SURVEY	
SURVEYED	
NOTE BOOK	
PLOTTED	
TEMPLATE	
AREAS	
CHECKED	
NO.	

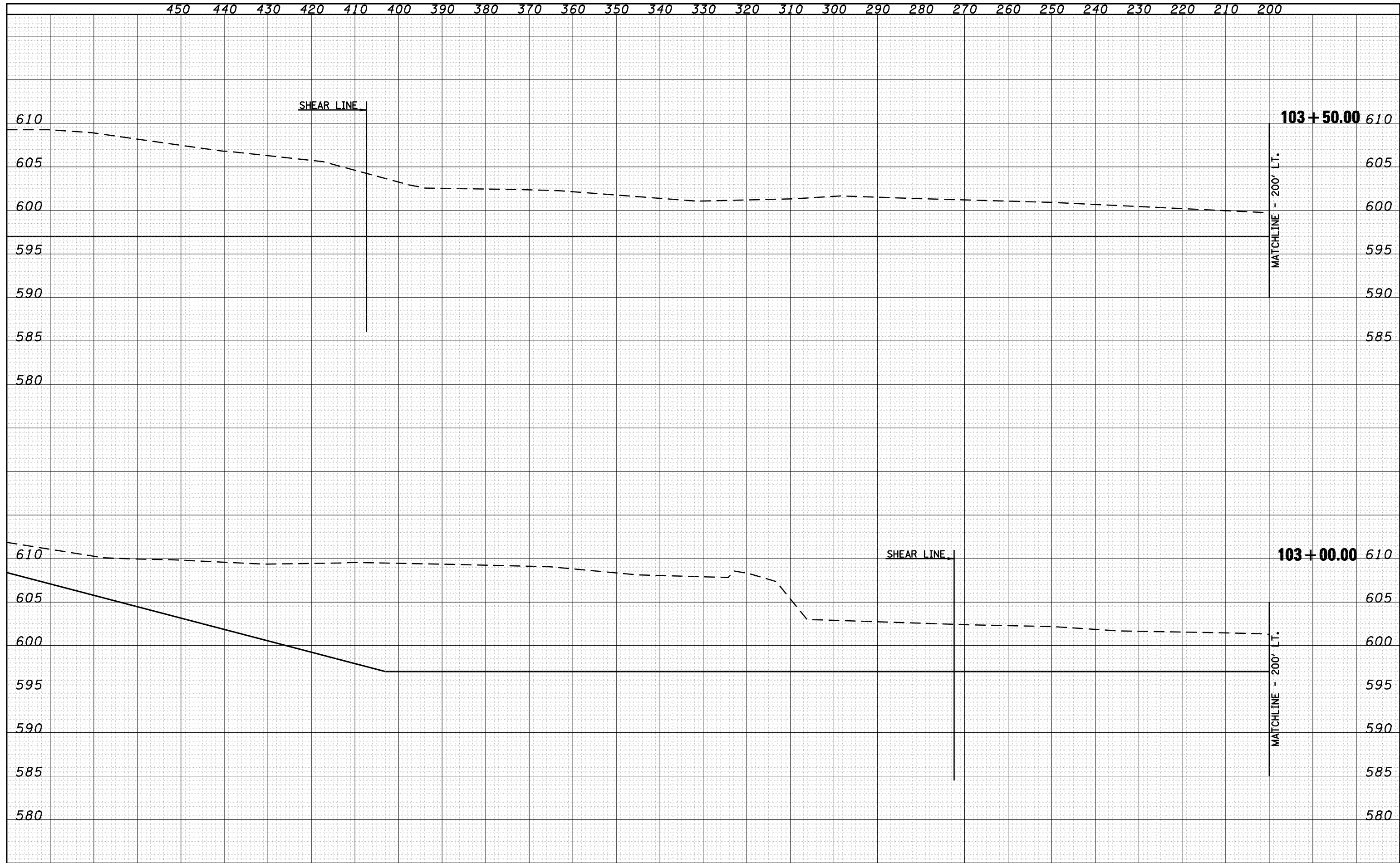
DATE	
BY	
ORIGINAL SURVEY	
SURVEYED	
NOTE BOOK	
PLOTTED	
TEMPLATE	
AREAS	
CHECKED	
NO.	



FILE NAME =	USER NAME = laughlinr1	DESIGNED -	REVISED -		Allen Henderson & Associates, Inc. Civil and Structural Engineers Springfield, IL 62703 Phone: (217)544-8033 IL Design Firm No. 184-001907	CROSS SECTIONS (SOUTH ACCESS ROAD)		F.A.U. RTE.	SECTION	COUNTY	TOTAL SHEETS	SHEET NO.
o:\pwwork\PWIDOT\LAUGHLINR\10143507\0672A02								8012	21(I-3)	SANGAMON	147	121
PLOT SCALE = 20.0000' / IN.						CHECKED -	REVISED -	CONTRACT NO. 72A02		FED. ROAD DIST. NO. ILLINOIS FED. AID PROJECT		
PLOT DATE = May-18-2009 03:24:04PM						DATE -	REVISED -	SCALE:	SHEET NO. 121 OF 147 SHEETS	STA. 103+00 TO STA. 103+50		

DATE	
BY	
FINAL SURVEY NO.	
SURVEYED	
PLOTTED	
TEMPLATE	
AREAS	
CHECKED	

DATE	
BY	
ORIGINAL SURVEY NO.	
SURVEYED	
PLOTTED	
TEMPLATE	
AREAS	
CHECKED	



FILE NAME = c:\pwork\PWIDOT\LAUGHLIN\ld0143507\0672A02

USER NAME = laughlinr1
 DRAWN -
 CHECKED -
 DATE -

DESIGNED -
 DRAWN -
 CHECKED -
 DATE -

REVISED -
 REVISED -
 REVISED -
 REVISED -



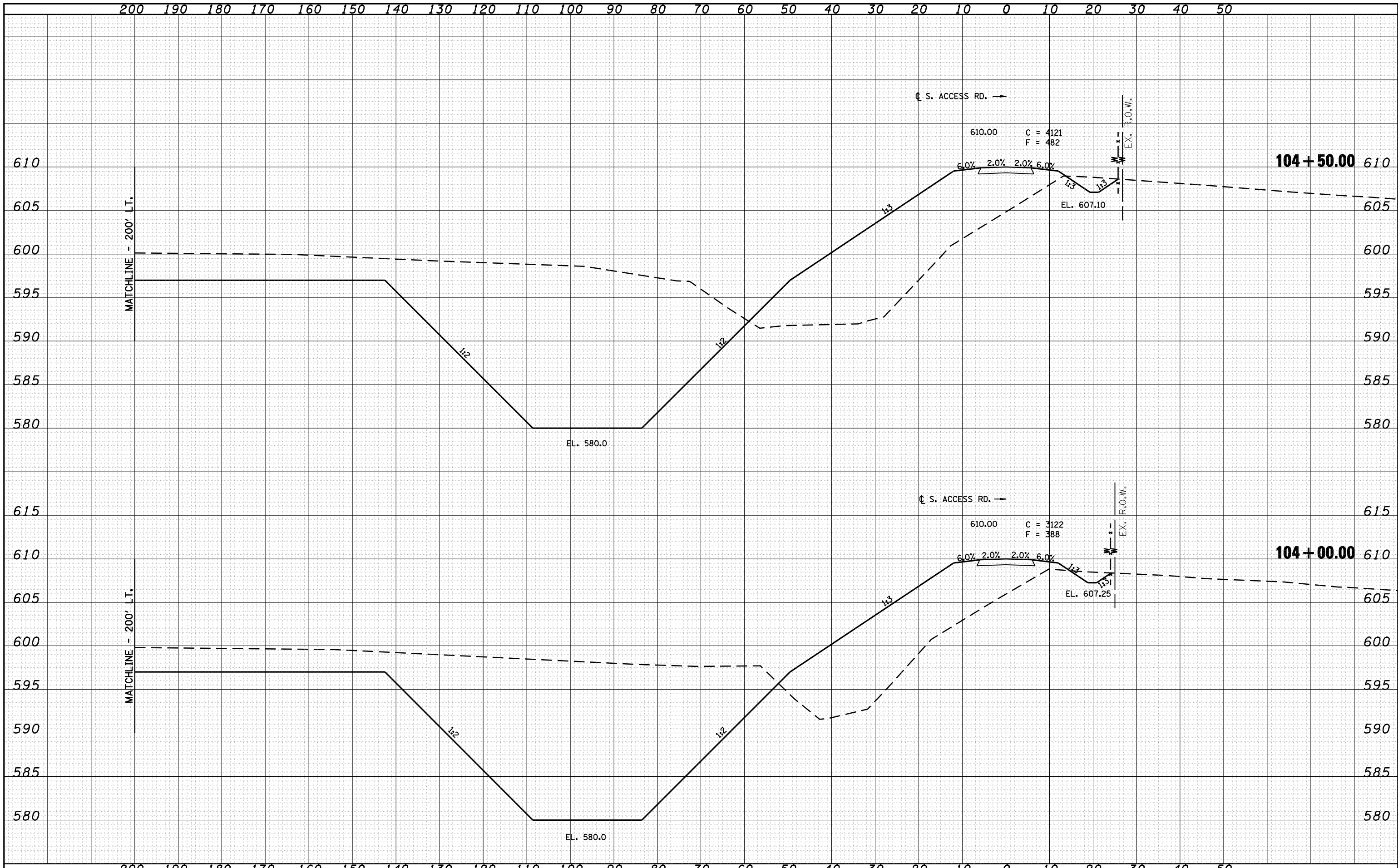
Allen Henderson & Associates, Inc.
 Civil and Structural Engineers Springfield, IL
 62703 Phone: (217)544-8033 IL Design Firm
 No. 184-001907

CROSS SECTIONS (SOUTH ACCESS ROAD)
 SCALE: SHEET NO. 122 OF 147 SHEETS STA. 103+00 TO STA. 103+50

F.A.U. RTE.	SECTION	COUNTY	TOTAL SHEETS	SHEET NO.
8012	21(I-3)	SANGAMON	147	122
FED. ROAD DIST. NO. ILLINOIS FED. AID PROJECT			CONTRACT NO. 72A02	

DATE	
BY	
FINAL SURVEY	
SURVEYED	
NOTE BOOK	
NO.	
PLOTTED	
TEMPLATE	
AREAS	
CHECKED	

DATE	
BY	
ORIGINAL SURVEY	
SURVEYED	
NOTE BOOK	
NO.	
PLOTTED	
TEMPLATE	
AREAS	
CHECKED	



FILE NAME = c:\pwwork\pwidot\LAUGHLIN\ld0143507\0672A02

USER NAME = laughlinr1
 DRAWN -
 CHECKED -
 DATE -

DESIGNED -
 DRAWN -
 CHECKED -
 DATE -

REVISED -
 REVISED -
 REVISED -
 REVISED -



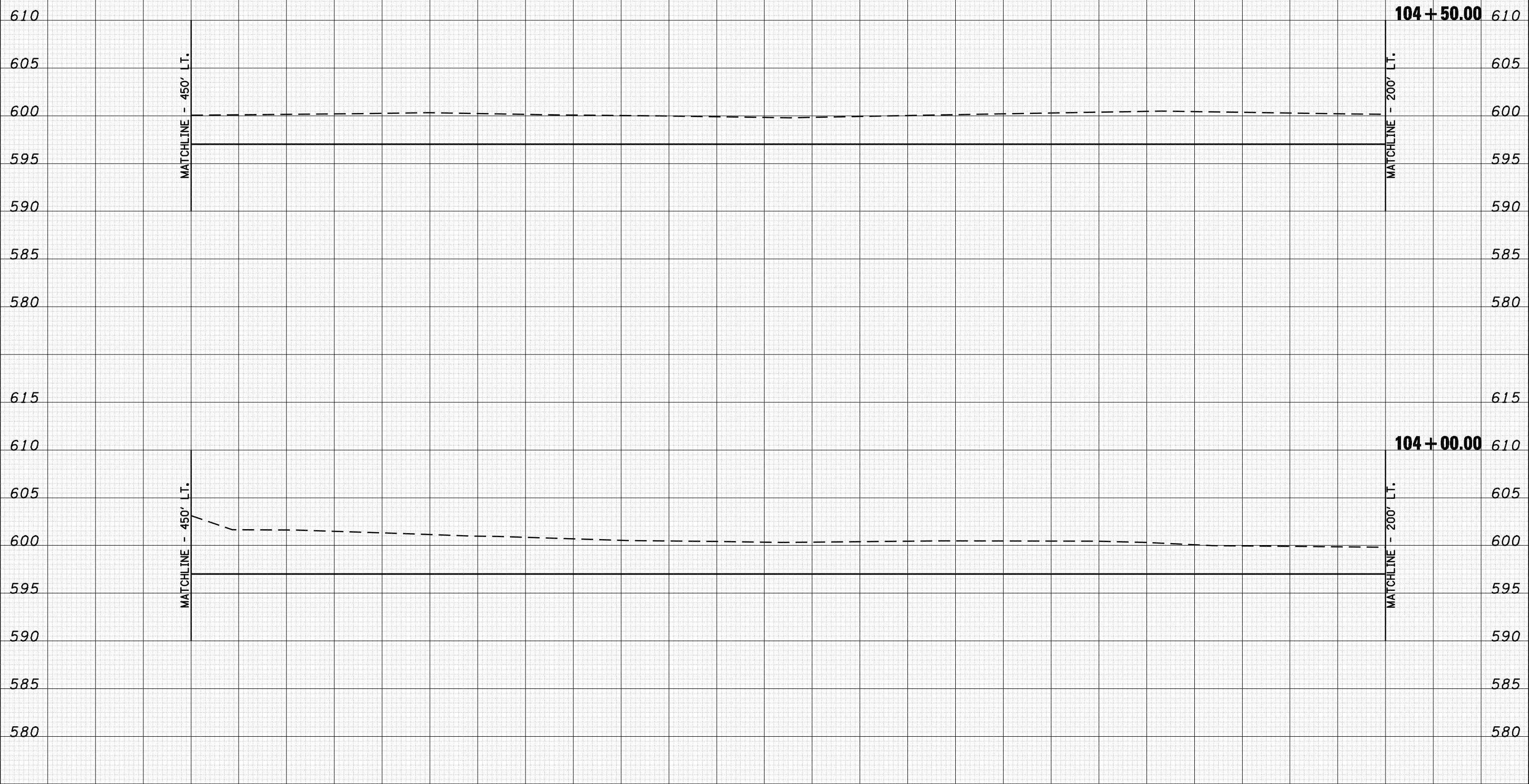
Allen Henderson & Associates, Inc.
 Civil and Structural Engineers Springfield, IL
 62703 Phone: (217)544-8033 IL Design Firm
 No. 184-001907

CROSS SECTIONS (SOUTH ACCESS ROAD)
 SCALE: SHEET NO. 123 OF 147 SHEETS STA. 104+00 TO STA. 104+50

F.A.U. RTE.	SECTION	COUNTY	TOTAL SHEETS	SHEET NO.
8012	21(I-3)	SANGAMON	147	123
CONTRACT NO. 72A02				
FED. ROAD DIST. NO. ILLINOIS FED. AID PROJECT				

450 440 430 420 410 400 390 380 370 360 350 340 330 320 310 300 290 280 270 260 250 240 230 220 210 200

DATE	
BY	
FINAL SURVEY	SURVEYED
NOTE BOOK	PLOTTED
NO.	TEMPLATE
	AREAS
	CHECKED



DATE	
BY	
ORIGINAL SURVEY	SURVEYED
NOTE BOOK	PLOTTED
NO.	TEMPLATE
	AREAS
	CHECKED

450 440 430 420 410 400 390 380 370 360 350 340 330 320 310 300 290 280 270 260 250 240 230 220 210 200

FILE NAME = c:\pwork\pwidot\LAUGHLIN\ld0143507\0672A02

USER NAME = laughlinr1
 DRAWN -
 CHECKED -
 DATE -

DESIGNED -
 DRAWN -
 CHECKED -
 DATE -

REVISED -
 REVISED -
 REVISED -
 REVISED -



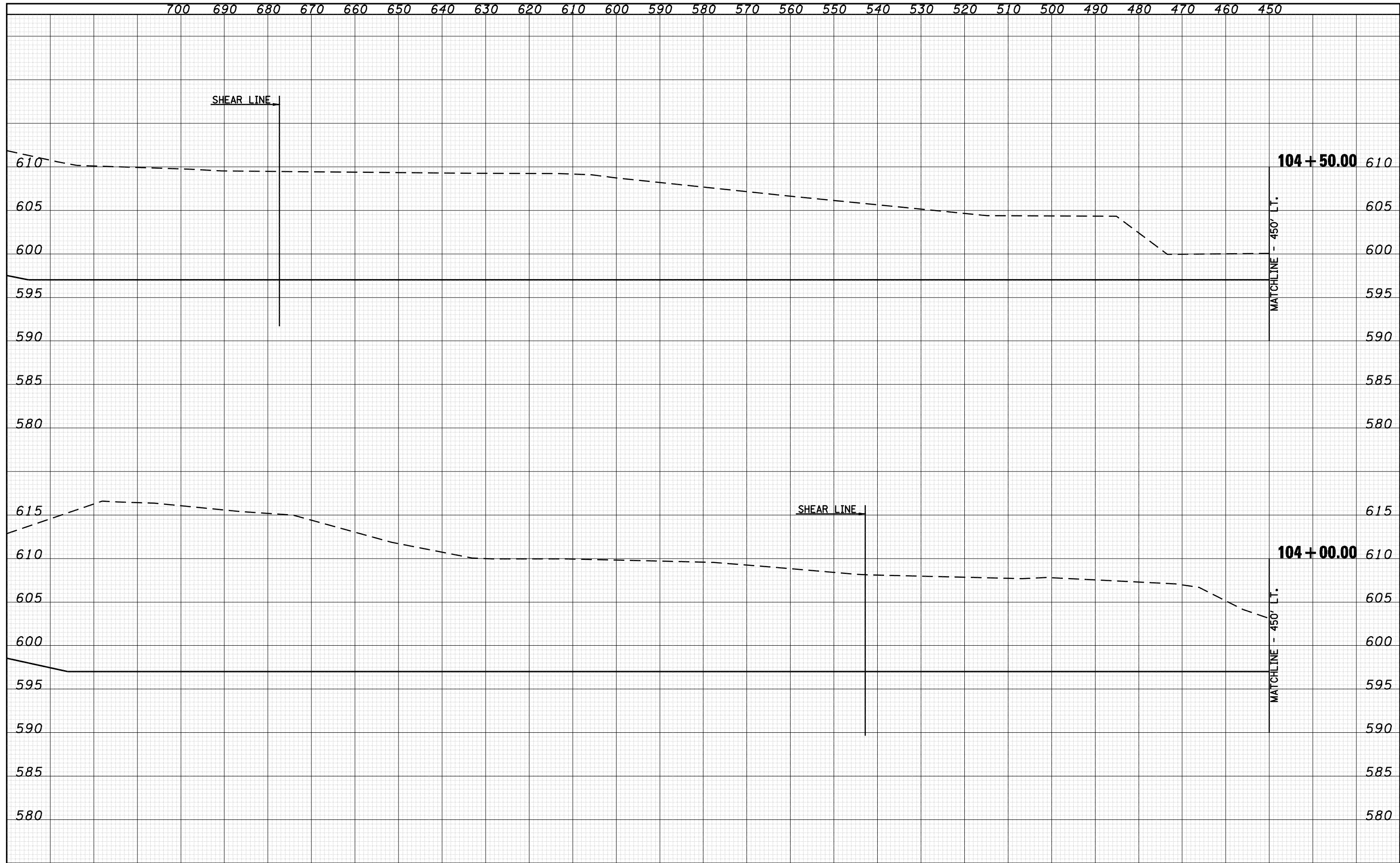
Allen Henderson & Associates, Inc.
 Civil and Structural Engineers Springfield, IL
 62703 Phone: (217)544-8033 IL Design Firm
 No. 184-001907

CROSS SECTIONS (SOUTH ACCESS ROAD)
 SCALE: SHEET NO. 124 OF 147 SHEETS STA. 104+00 TO STA. 104+50

F.A.U. RTE.	SECTION	COUNTY	TOTAL SHEETS	SHEET NO.
8012	21(I-3)	SANGAMON	147	124
FED. ROAD DIST. NO. ILLINOIS FED. AID PROJECT			CONTRACT NO. 72A02	

DATE	
BY	
FINAL SURVEY	SURVEYED
NOTE BOOK	PLOTTED
NO.	TEMPLATE
	AREAS
	CHECKED

DATE	
BY	
ORIGINAL SURVEY	SURVEYED
NOTE BOOK	PLOTTED
NO.	TEMPLATE
	AREAS
	CHECKED



FILE NAME = c:\pwork\PWIDOT\LAUGHLIN\ld0143507\0672A02

USER NAME = laughlinr1
 sh-t-xasht-south access.dgn
 PLOT SCALE = 20.0000' / IN.
 PLOT DATE = May-18-2009 03:24:19PM

DESIGNED -
 DRAWN -
 CHECKED -
 DATE -

REVISED -
 REVISED -
 REVISED -
 REVISED -



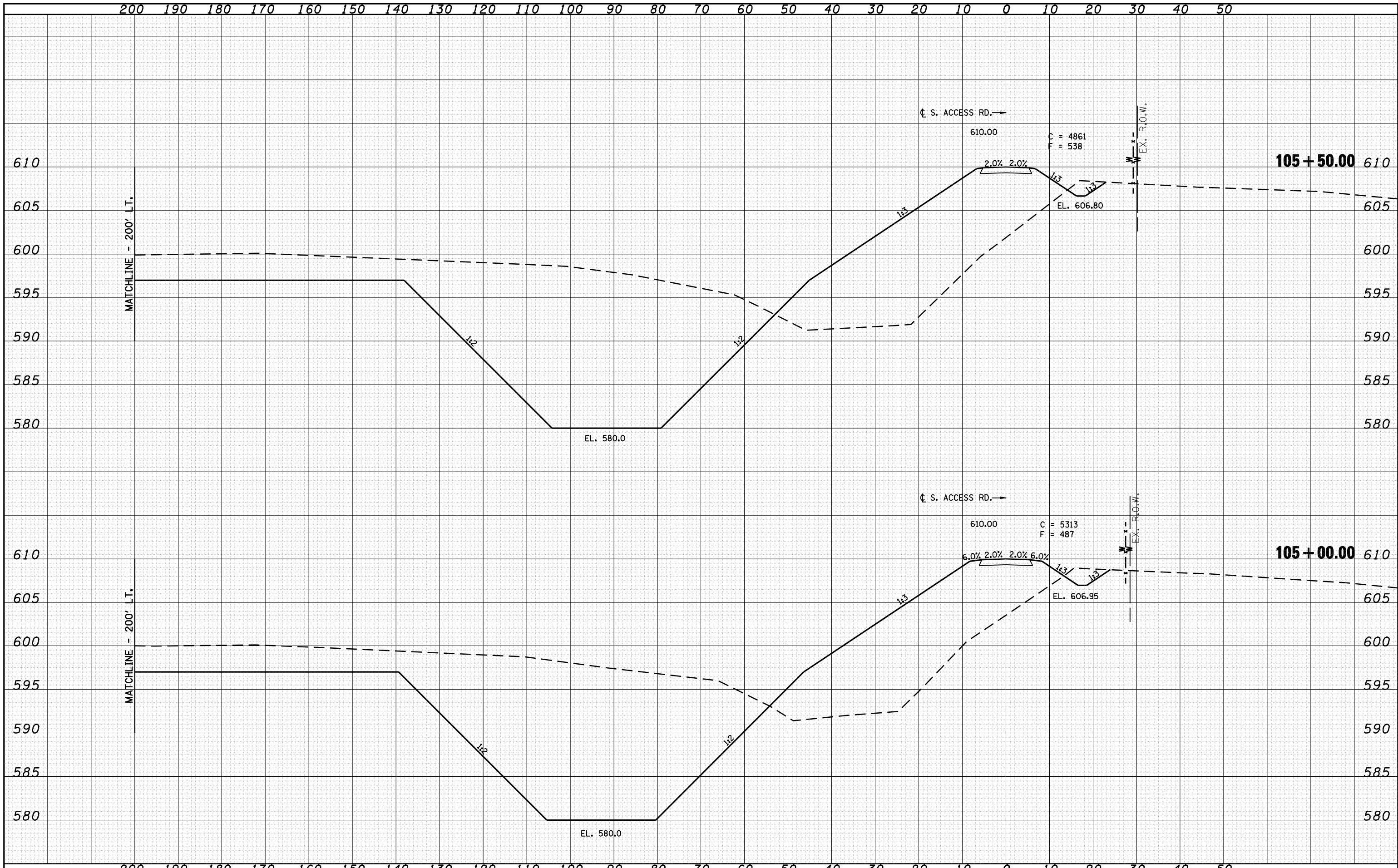
Allen Henderson & Associates, Inc.
 Civil and Structural Engineers Springfield, IL
 62703 Phone: (217)544-8033 IL Design Firm
 No. 184-001907


CROSS SECTIONS (SOUTH ACCESS ROAD)
 SCALE: SHEET NO. 125 OF 147 SHEETS STA. 104+00 TO STA. 104+50

F.A.U. RTE.	SECTION	COUNTY	TOTAL SHEETS	SHEET NO.
8012	21(I-3)	SANGAMON	147	125
FED. ROAD DIST. NO. ILLINOIS FED. AID PROJECT			CONTRACT NO. 72A02	

DATE	
BY	
FINAL SURVEY	
SURVEYED	
PLOTTED	
TEMPLATE	
NOTE BOOK	
AREAS	
CHECKED	
NO.	

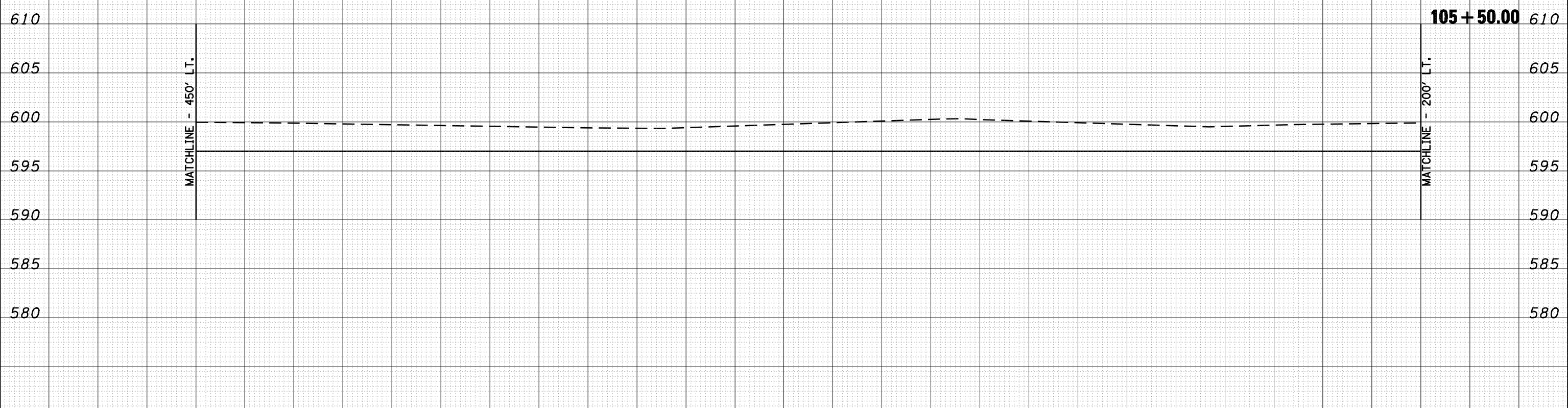
DATE	
BY	
ORIGINAL SURVEY	
SURVEYED	
PLOTTED	
TEMPLATE	
NOTE BOOK	
AREAS	
CHECKED	
NO.	



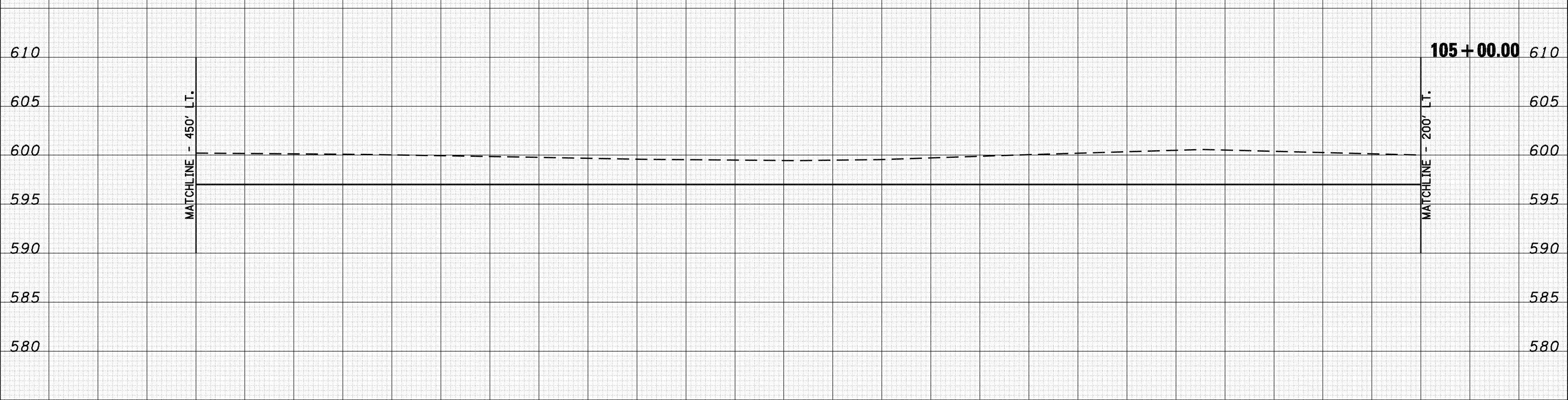
FILE NAME =	USER NAME = laughlinr1	DESIGNED -	REVISED -	 Allen Henderson & Associates, Inc. Civil and Structural Engineers Springfield, IL 62703 Phone: (217)544-8033 IL Design Firm No. 184-001907	CROSS SECTIONS (SOUTH ACCESS ROAD)		F.A.U. RTE.	SECTION	COUNTY	TOTAL SHEETS	SHEET NO.	
o:\pwork\PWIDOT\LAUGHLINRL\d0143507\0672A02	o:\pwork\south access.dgn	DRAWN -	REVISED -				8012	21(I-3)	SANGAMON	147	126	
PLOT SCALE = 20.0000' / IN.		CHECKED -	REVISED -		SCALE:		SHEET NO. 126 OF 147 SHEETS		STA. 105+00 TO STA. 105+50		CONTRACT NO. 72A02	
PLOT DATE = May-18-2009 03:25:19PM		DATE -	REVISED -				FED. ROAD DIST. NO.		ILLINOIS FED. AID PROJECT			

450 440 430 420 410 400 390 380 370 360 350 340 330 320 310 300 290 280 270 260 250 240 230 220 210 200

DATE	
BY	
FINAL SURVEY	SURVEYED
NOTE BOOK	PLOTTED
NO.	TEMPLATE
	AREAS
	CHECKED



DATE	
BY	
ORIGINAL SURVEY	SURVEYED
NOTE BOOK	PLOTTED
NO.	TEMPLATE
	AREAS
	CHECKED



450 440 430 420 410 400 390 380 370 360 350 340 330 320 310 300 290 280 270 260 250 240 230 220 210 200

FILE NAME = c:\pwork\pwidot\LAUGHLIN\ld0143507\0672A02

USER NAME = laughlinr1
 DRAWN -
 CHECKED -
 DATE - May-18-2009 03:25:25PM

DESIGNED -
 DRAWN -
 CHECKED -
 DATE -

REVISED -
 REVISED -
 REVISED -
 REVISED -



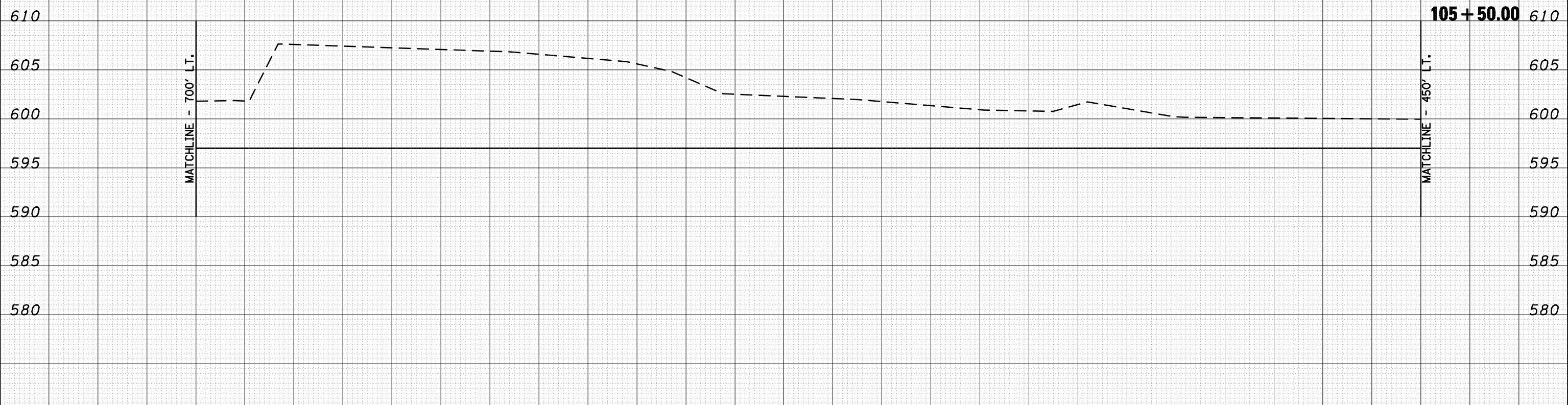
Allen Henderson & Associates, Inc.
 Civil and Structural Engineers Springfield, IL
 62703 Phone: (217)544-8033 IL Design Firm
 No. 184-001907

CROSS SECTIONS (SOUTH ACCESS ROAD)
 SCALE: SHEET NO. 127 OF 147 SHEETS STA. 105+00 TO STA. 105+50

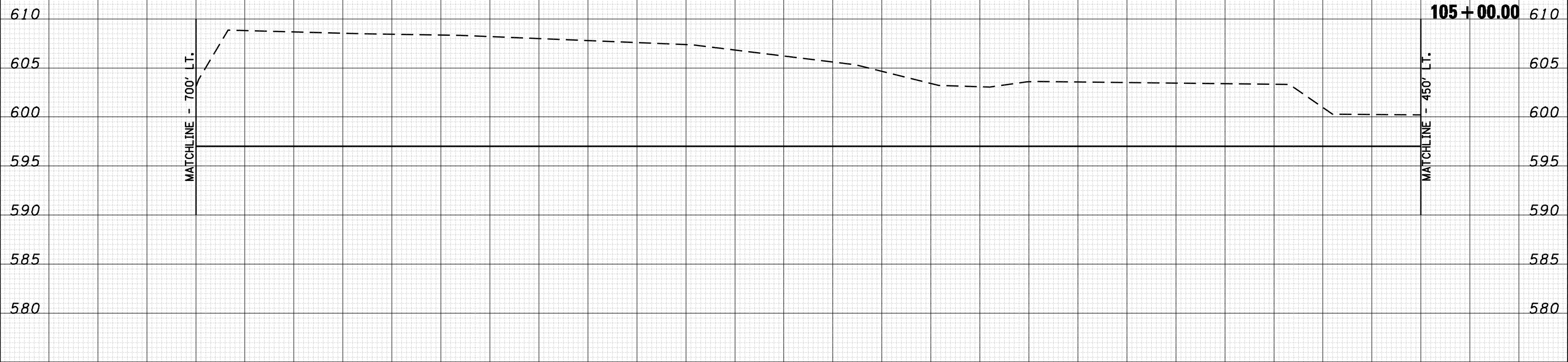
F.A.U. RTE.	SECTION	COUNTY	TOTAL SHEETS	SHEET NO.
8012	21(I-3)	SANGAMON	147	127
FED. ROAD DIST. NO. ILLINOIS FED. AID PROJECT			CONTRACT NO. 72A02	

700 690 680 670 660 650 640 630 620 610 600 590 580 570 560 550 540 530 520 510 500 490 480 470 460 450

DATE	
BY	
FINAL SURVEY	
SURVEYED	
NOTE BOOK	
PLOTTED	
TEMPLATE	
AREAS	
CHECKED	
NO.	

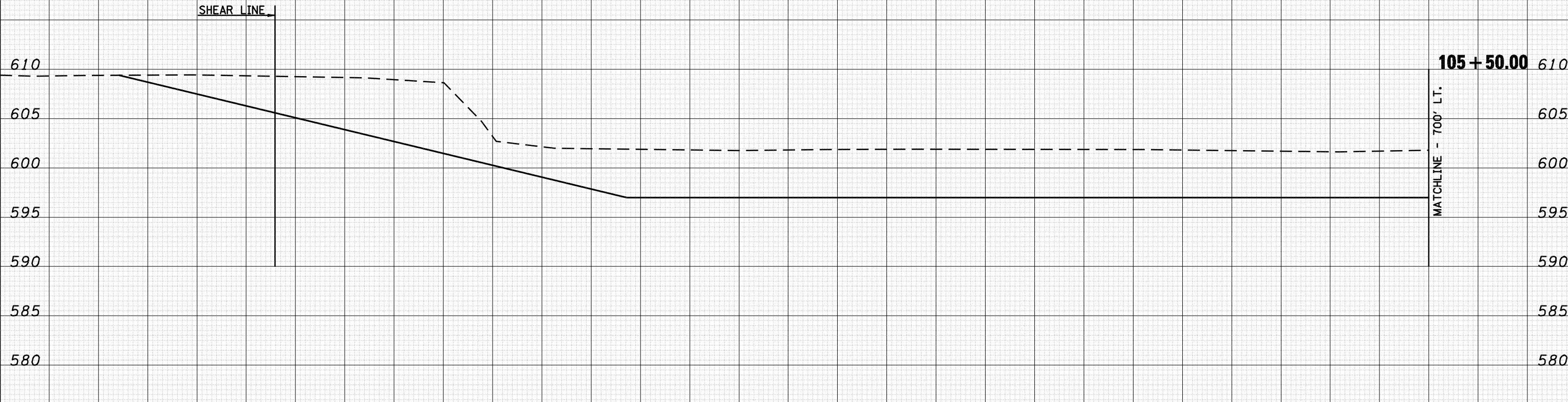


DATE	
BY	
ORIGINAL SURVEY	
SURVEYED	
NOTE BOOK	
PLOTTED	
TEMPLATE	
AREAS	
CHECKED	
NO.	

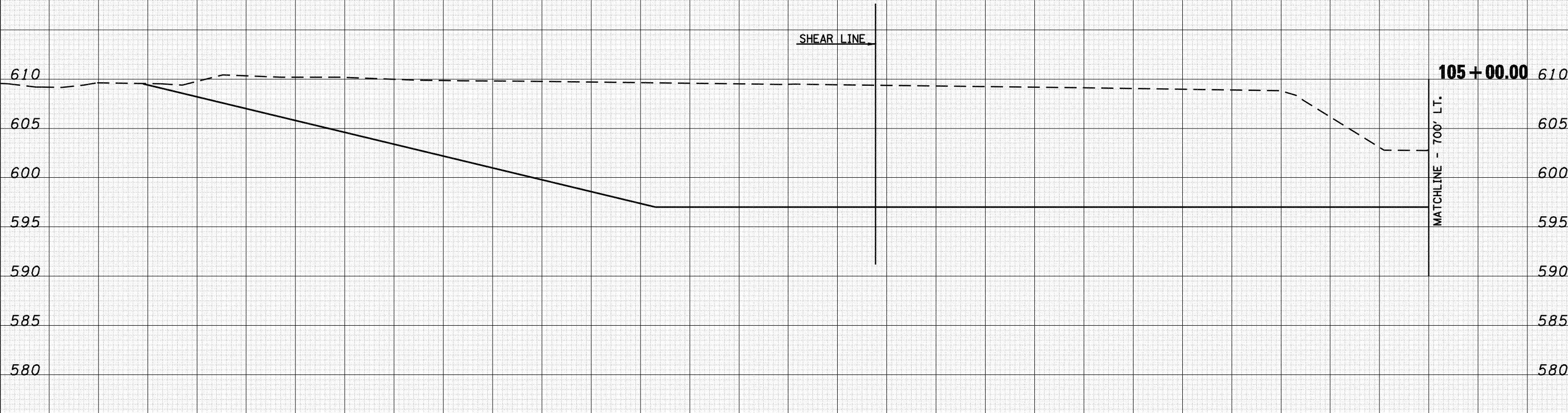


700 690 680 670 660 650 640 630 620 610 600 590 580 570 560 550 540 530 520 510 500 490 480 470 460 450

DATE	
BY	
FINAL SURVEY NO.	
SURVEYED PLOTTED	
TEMPLATE AREAS CHECKED	



DATE	
BY	
ORIGINAL SURVEY NO.	
SURVEYED PLOTTED	
TEMPLATE AREAS CHECKED	



950 940 930 920 910 900 890 880 870 860 850 840 830 820 810 800 790 780 770 760 750 740 730 720 710 700

FILE NAME = c:\pwork\PWIDOT\LAUGHLIN\ld0143507\0672A02

USER NAME = laughlinr1
 DESIGNED -
 DRAWN -
 CHECKED -
 DATE -

REVISIED -
 REVISIED -
 REVISIED -
 REVISIED -



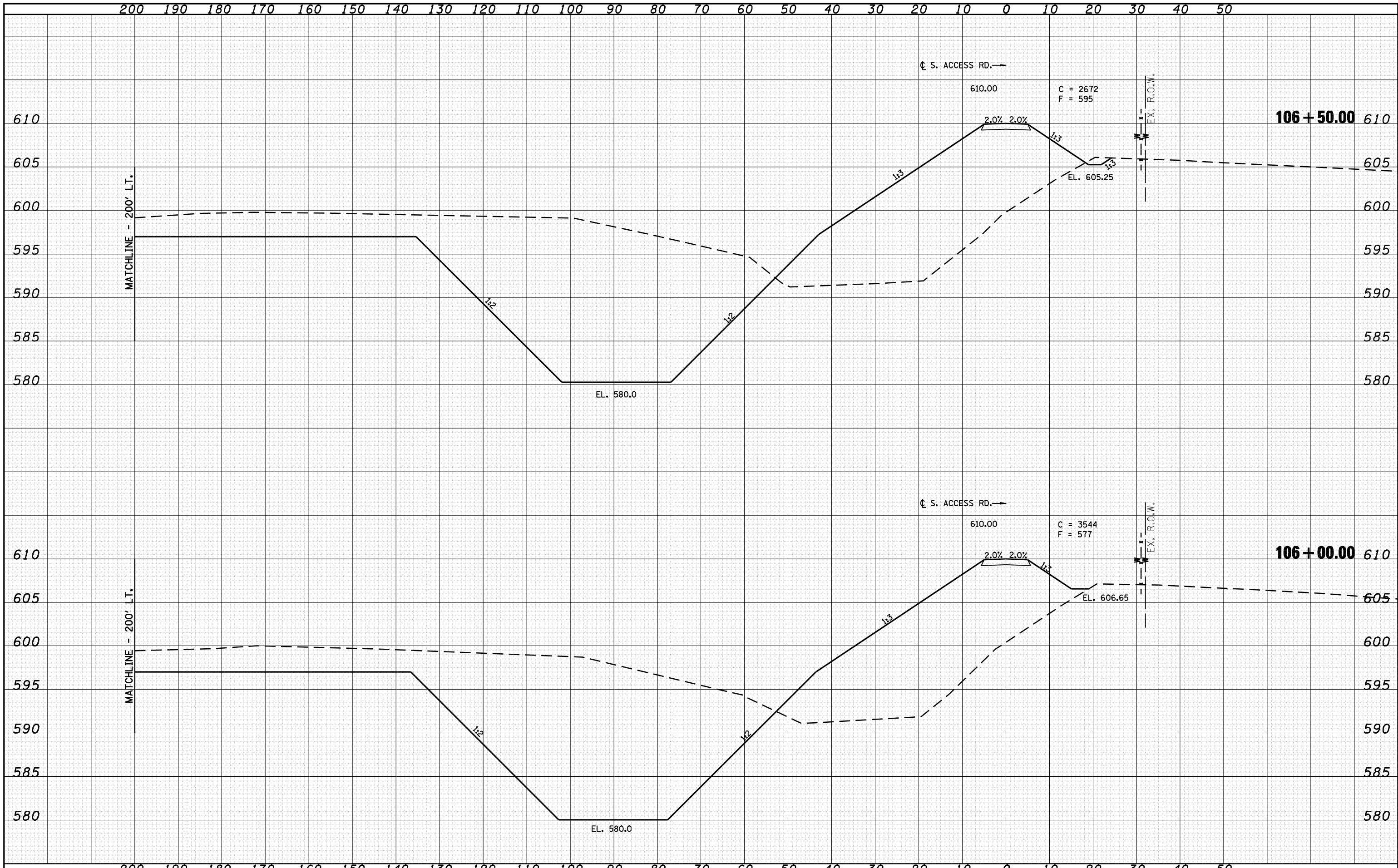
Allen Henderson & Associates, Inc.
 Civil and Structural Engineers Springfield, IL
 62703 Phone: (217)544-8033 IL Design Firm
 No. 184-001907


CROSS SECTIONS (SOUTH ACCESS ROAD)
 SCALE: SHEET NO. 129 OF 147 SHEETS STA. 105+00 TO STA. 105+50

F.A.U. RTE.	SECTION	COUNTY	TOTAL SHEETS	SHEET NO.
8012	21(I-3)	SANGAMON	147	129
FED. ROAD DIST. NO. ILLINOIS FED. AID PROJECT			CONTRACT NO. 72A02	

DATE	
BY	
FINAL SURVEY	SURVEYED
NOTE BOOK	PLOTTED
NO.	TEMPLATE
	AREAS
	CHECKED

DATE	
BY	
ORIGINAL SURVEY	SURVEYED
NOTE BOOK	PLOTTED
NO.	TEMPLATE
	AREAS
	CHECKED



FILE NAME =	USER NAME = laughlinr1	DESIGNED -	REVISED -	 Allen Henderson & Associates, Inc. Civil and Structural Engineers Springfield, IL 62703 Phone: (217)544-8033 IL Design Firm No. 184-001907	CROSS SECTIONS (SOUTH ACCESS ROAD)		F.A.U. RTE.	SECTION	COUNTY	TOTAL SHEETS	SHEET NO.	
o:\pwork\pwidot\LAUGHLINRL\d0143507\0672A02	o:\pwork\pwidot\LAUGHLINRL\d0143507\0672A02	DRAWN -	REVISED -				8012	21(I-3)	SANGAMON	147	130	
		CHECKED -	REVISED -		SCALE:		SHEET NO. 130 OF 147 SHEETS		STA. 106+00 TO STA. 106+50		CONTRACT NO. 72A02	
		DATE -	REVISED -				FED. ROAD DIST. NO.		ILLINOIS FED. AID PROJECT			

450 440 430 420 410 400 390 380 370 360 350 340 330 320 310 300 290 280 270 260 250 240 230 220 210 200



106 + 50.00 610

MATCHLINE - 450' LT.

MATCHLINE - 200' LT.

DATE	BY	DATE	BY
FINAL SURVEY NO.	SURVEYED PLOTTED	NOTE BOOK	AREAS CHECKED



106 + 00.00 610

MATCHLINE - 450' LT.

MATCHLINE - 200' LT.

DATE	BY	DATE	BY
ORIGINAL SURVEY NO.	SURVEYED PLOTTED	NOTE BOOK	AREAS CHECKED

450 440 430 420 410 400 390 380 370 360 350 340 330 320 310 300 290 280 270 260 250 240 230 220 210 200

FILE NAME = c:\pwwork\pwwidot\LAUGHLIN\rd0143507\0672A02

USER NAME = laughlinr1
 DRAWN -
 CHECKED -
 DATE -

DESIGNED -
 DRAWN -
 CHECKED -
 DATE -

REVISED -
 REVISED -
 REVISED -
 REVISED -



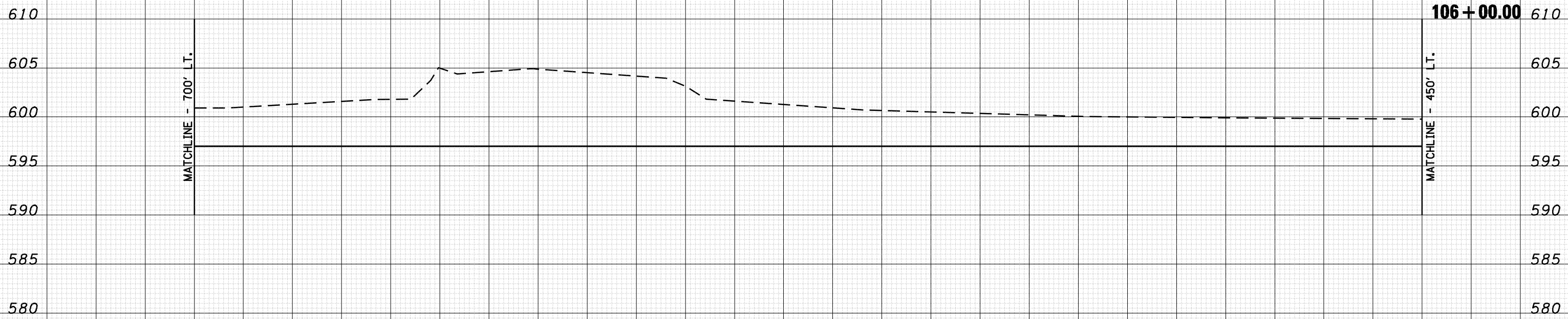
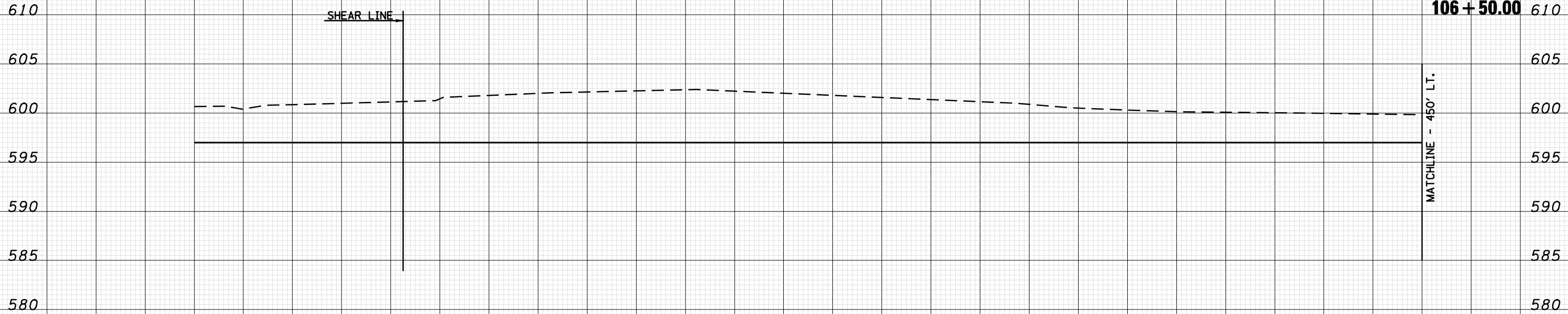
Allen Henderson & Associates, Inc.
 Civil and Structural Engineers Springfield, IL
 62703 Phone: (217)544-8033 IL Design Firm
 No. 184-001907

**CROSS SECTIONS
 (SOUTH ACCESS ROAD)**

SCALE: SHEET NO. 131 OF 147 SHEETS STA. 106+00 TO STA. 106+50

F.A.U. RTE.	SECTION	COUNTY	TOTAL SHEETS	SHEET NO.
8012	21(I-3)	SANGAMON	147	131
FED. ROAD DIST. NO. ILLINOIS FED. AID PROJECT			CONTRACT NO. 72A02	

700 690 680 670 660 650 640 630 620 610 600 590 580 570 560 550 540 530 520 510 500 490 480 470 460 450



700 690 680 670 660 650 640 630 620 610 600 590 580 570 560 550 540 530 520 510 500 490 480 470 460 450

DATE	
BY	
FINAL SURVEY NO.	
SURVEYED	
PLOTTED	
TEMPLATE	
AREAS	
CHECKED	

DATE	
BY	
ORIGINAL SURVEY NO.	
SURVEYED	
PLOTTED	
TEMPLATE	
AREAS	
CHECKED	

FILE NAME = c:\pwwork\pwwid\LAUGHLIN\ld0143507\0672A02

USER NAME = laughlinr1
 shh-xasht-south access.dgn
 PLOT SCALE = 20.0000' / IN.
 PLOT DATE = May-18-2009 03:25:47PM

DESIGNED -
 DRAWN -
 CHECKED -
 DATE -

REVISED -
 REVISED -
 REVISED -
 REVISED -



Allen Henderson & Associates, Inc.
 Civil and Structural Engineers Springfield, IL
 62703 Phone: (217)544-8033 IL Design Firm
 No. 184-001907

CROSS SECTIONS (SOUTH ACCESS ROAD)
 SCALE: SHEET NO. 132 OF 147 SHEETS STA. 106+00 TO STA. 106+50

F.A.U. RTE.	SECTION	COUNTY	TOTAL SHEETS	SHEET NO.
8012	21(I-3)	SANGAMON	147	132
FED. ROAD DIST. NO. ILLINOIS FED. AID PROJECT			CONTRACT NO. 72A02	

700 690 680 670 660 650 640 630 620 610 600 590 580 570 560 550 540 530 520 510 500 490 480 470 460 450

DATE	BY	SURVEYED	PLOTTED
		AREAS	AREAS
		NOTE BOOK	TEMPLATE
		NO.	CHECKED

DATE	BY	SURVEYED	PLOTTED
		AREAS	AREAS
		NOTE BOOK	TEMPLATE
		NO.	CHECKED



950 940 930 920 910 900 890 880 870 860 850 840 830 820 810 800 790 780 770 760 750 740 730 720 710 700

FILE NAME = c:\pwork\pwidot\LAUGHLINRL\d0143507\0672A02

USER NAME = laughlinr1
 DRAWN -
 CHECKED -
 DATE -

DESIGNED -
 DRAWN -
 CHECKED -
 DATE -

REVISED -
 REVISED -
 REVISED -
 REVISED -



Allen Henderson & Associates, Inc.
 Civil and Structural Engineers Springfield, IL
 62703 Phone: (217)544-8033 IL Design Firm
 No. 184-001907

CROSS SECTIONS (SOUTH ACCESS ROAD)
 SCALE: SHEET NO. 133 OF 147 SHEETS STA. 106+00 TO STA. 106+50

F.A.U. RTE.	SECTION	COUNTY	TOTAL SHEETS	SHEET NO.
8012	21(I-3)	SANGAMON	147	133
FED. ROAD DIST. NO. ILLINOIS FED. AID PROJECT			CONTRACT NO. 72A02	

450 440 430 420 410 400 390 380 370 360 350 340 330 320 310 300 290 280 270 260 250 240 230 220 210 200

DATE	
BY	
FINAL SURVEY NO.	
SURVEYED PLOTTED	
TEMPLATE AREAS CHECKED	



DATE	
BY	
ORIGINAL SURVEY NO.	
SURVEYED PLOTTED	
TEMPLATE AREAS CHECKED	



450 440 430 420 410 400 390 380 370 360 350 340 330 320 310 300 290 280 270 260 250 240 230 220 210 200

FILE NAME = c:\pwork\pwidot\LAUGHLIN\ld0143507\0672A02

USER NAME = laughlinr1
 DRAWN -
 CHECKED -
 DATE -

DESIGNED -
 DRAWN -
 CHECKED -
 DATE -

REVISED -
 REVISED -
 REVISED -
 REVISED -



Allen Henderson & Associates, Inc.
 Civil and Structural Engineers Springfield, IL
 62703 Phone: (217)544-8033 IL Design Firm
 No. 184-001907

CROSS SECTIONS (SOUTH ACCESS ROAD)
 SCALE: SHEET NO. 135 OF 147 SHEETS STA. 107+00 TO STA. 107+50

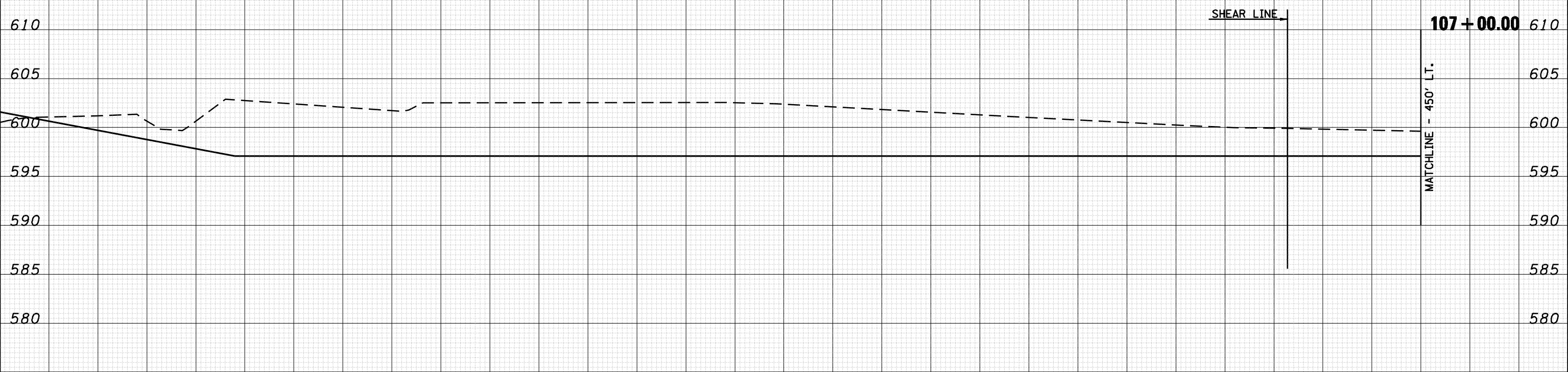
F.A.U. RTE.	SECTION	COUNTY	TOTAL SHEETS	SHEET NO.
8012	21(I-3)	SANGAMON	147	135
FED. ROAD DIST. NO. ILLINOIS FED. AID PROJECT			CONTRACT NO. 72A02	

700 690 680 670 660 650 640 630 620 610 600 590 580 570 560 550 540 530 520 510 500 490 480 470 460 450

DATE	
BY	
FINAL SURVEY NO.	
SURVEYED PLOTTED	
TEMPLATE AREAS CHECKED	
NOTE BOOK AREAS CHECKED	



DATE	
BY	
ORIGINAL SURVEY NO.	
SURVEYED PLOTTED	
TEMPLATE AREAS CHECKED	
NOTE BOOK AREAS CHECKED	



700 690 680 670 660 650 640 630 620 610 600 590 580 570 560 550 540 530 520 510 500 490 480 470 460 450

FILE NAME = c:\pwork\PWIDOT\LAUGHLIN\ld0143507\0672A02

USER NAME = laughlinr1
 DRAWN -
 CHECKED -
 DATE -

DESIGNED -
 DRAWN -
 CHECKED -
 DATE -

REVISED -
 REVISED -
 REVISED -
 REVISED -



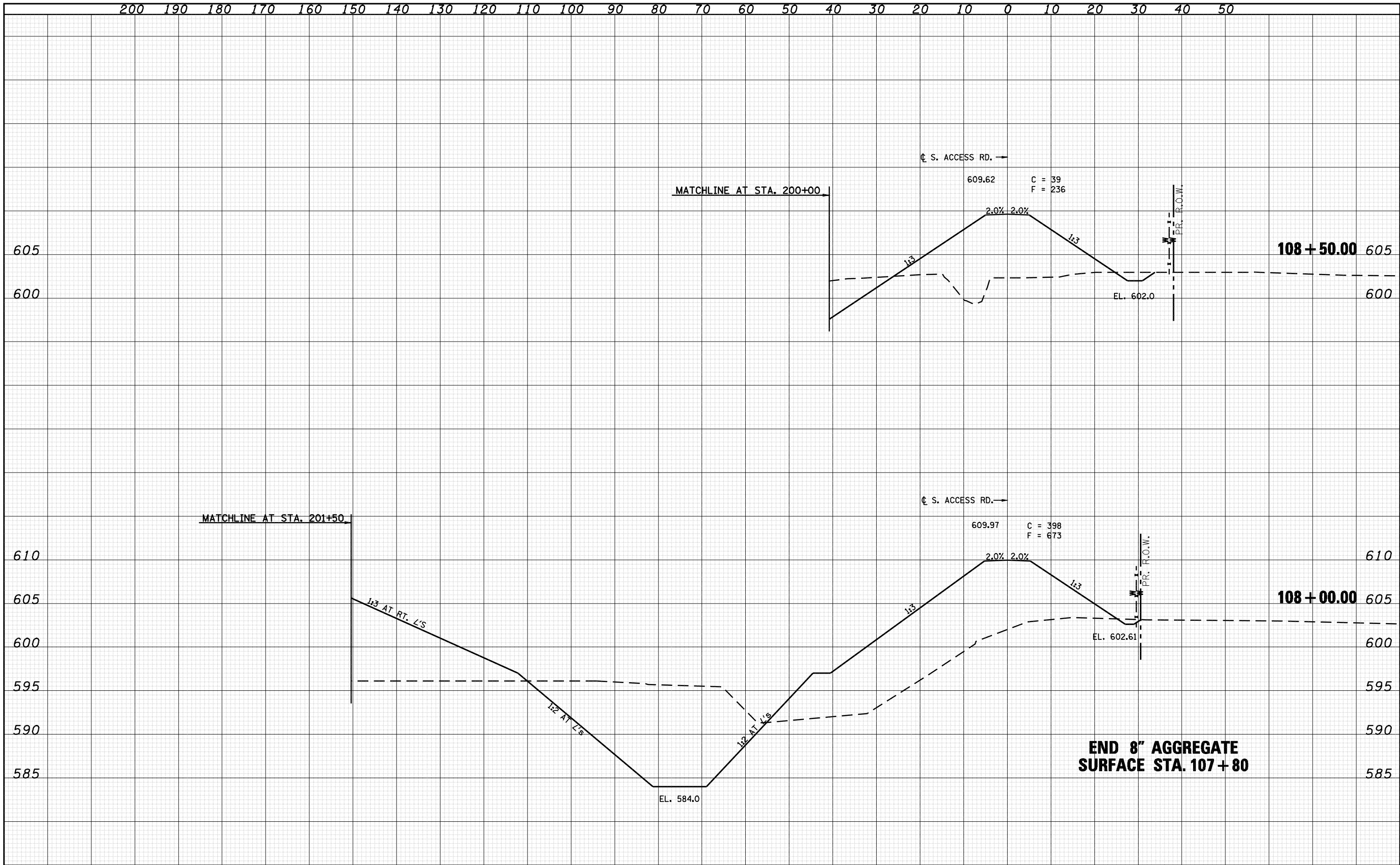
Allen Henderson & Associates, Inc.
 Civil and Structural Engineers Springfield, IL
 62703 Phone: (217)544-8033 IL Design Firm
 No. 184-001907

CROSS SECTIONS (SOUTH ACCESS ROAD)
 SCALE: SHEET NO. 136 OF 147 SHEETS STA. 107+00 TO STA. 107+50

F.A.U. RTE.	SECTION	COUNTY	TOTAL SHEETS	SHEET NO.
8012	21(I-3)	SANGAMON	147	136
FED. ROAD DIST. NO. ILLINOIS FED. AID PROJECT			CONTRACT NO. 72A02	

DATE	
BY	
FINAL SURVEY	
NOTE BOOK	
NO.	
SURVEYED	
PLOTTED	
TEMPLATE	
AREAS	
CHECKED	

DATE	
BY	
ORIGINAL SURVEY	
NOTE BOOK	
NO.	
SURVEYED	
PLOTTED	
TEMPLATE	
AREAS	
CHECKED	

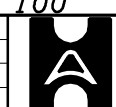


FILE NAME =
 o:\pwork\PWIDOT\LAUGHLINRL\d0143507\0672A02

USER NAME = laughlinr1
 shi-xasht-south access.dgn
 PLOT SCALE = 20.0000' / IN.
 PLOT DATE = May-18-2009 03:26:08PM

DESIGNED -
 DRAWN -
 CHECKED -
 DATE -

REVISED -
 REVISED -
 REVISED -
 REVISED -



Allen Henderson & Associates, Inc.
 Civil and Structural Engineers Springfield, IL
 62703 Phone: (217)544-8033 IL Design Firm
 No. 184-001907

**CROSS SECTIONS
 (SOUTH ACCESS ROAD)**
 SCALE: SHEET NO. 137 OF 147 SHEETS STA. 108+00 TO STA. 108+50

F.A.U. RTE.	SECTION	COUNTY	TOTAL SHEETS	SHEET NO.
8012	21(I-3)	SANGAMON	147	137
CONTRACT NO. 72A02				
FED. ROAD DIST. NO. ILLINOIS FED. AID PROJECT				

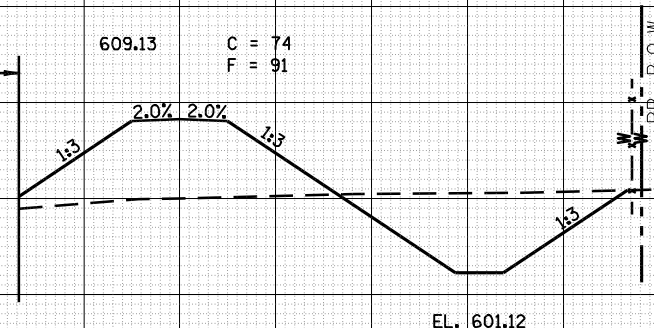
125 120 110 100 90 80 70 60 50 40 30 20 10 0 10 20 30 40 50 60 70 80 90 100 110 120

DATE	
BY	
FINAL SURVEY	SURVEYED
NOTE BOOK	PLOTTED
NO.	TEMPLATE
	AREAS
	CHECKED

DATE	
BY	
ORIGINAL SURVEY	SURVEYED
NOTE BOOK	PLOTTED
NO.	TEMPLATE
	AREAS
	CHECKED

**END EARTHWORK COMPUTATIONS AT
STA. 109+00 (S. ACCESS ROAD)**

MATCHLINE AT STA. 199+50



605

600

109+00.00

605

600

125 120 110 100 90 80 70 60 50 40 30 20 10 0 10 20 30 40 50 60 70 80 90 100 110 120

FILE NAME = c:\pwork\pwork\LAUGHLIN\ld0143507\0672A02

USER NAME = laughlinr1
 DESIGNED -
 DRAWN -
 CHECKED -
 DATE -

REVISIED -
 REVISIED -
 REVISIED -
 REVISIED -

PLOT SCALE = 20.0000' / IN.
 PLOT DATE = May-18-2009 03:26:12PM



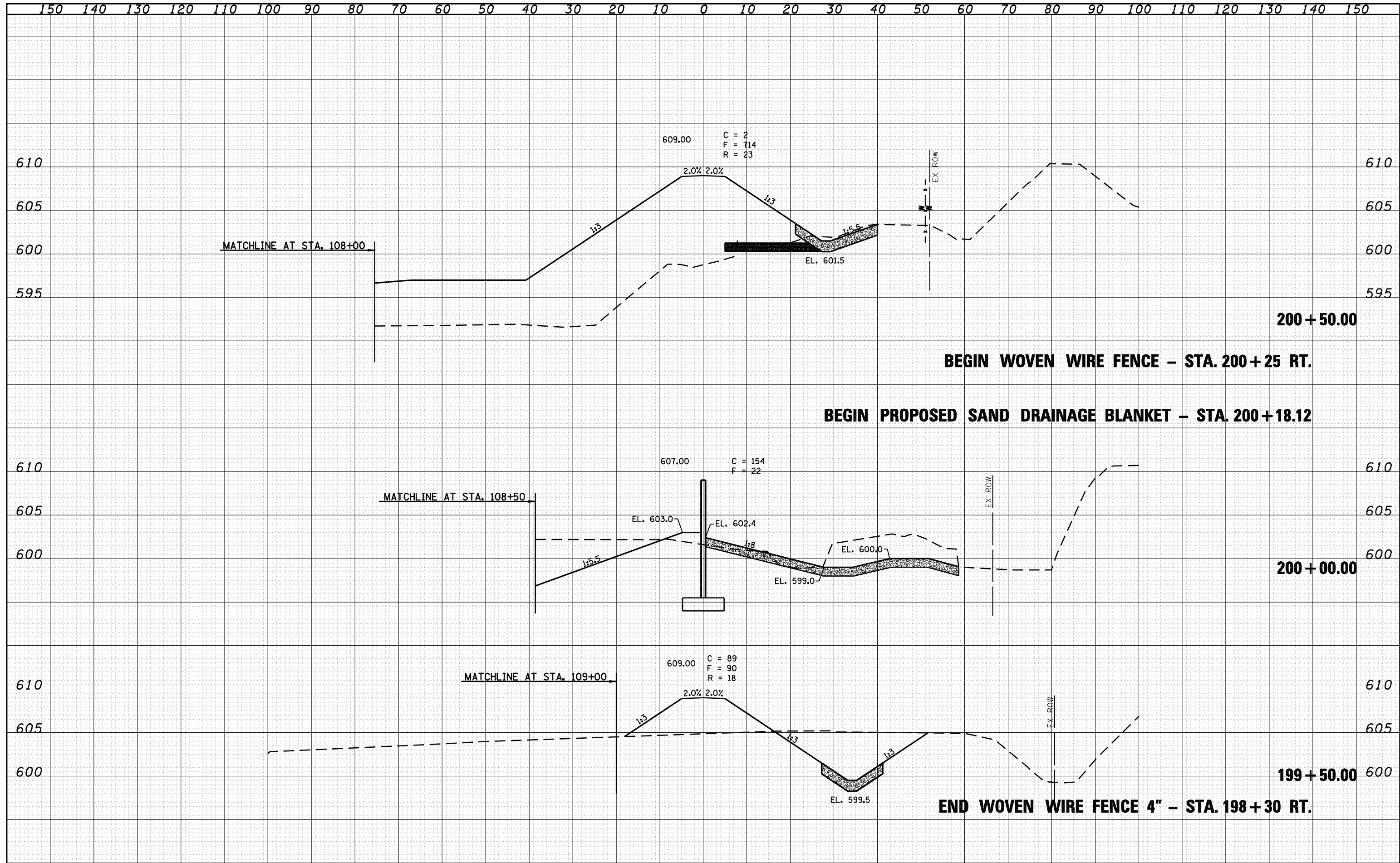
Allen Henderson & Associates, Inc.
 Civil and Structural Engineers Springfield, IL
 62703 Phone: (217)544-8033 IL Design Firm
 No. 184-001907

**CROSS SECTIONS
(SOUTH ACCESS ROAD)**
 SCALE: SHEET NO. 138 OF 147 SHEETS STA. 109+00 TO STA. 109+00

F.A.U. RTE.	SECTION	COUNTY	TOTAL SHEETS	SHEET NO.
8012	21(I-3)	SANGAMON	147	138
FED. ROAD DIST. NO. ILLINOIS FED. AID PROJECT			CONTRACT NO. 72A02	

DATE	
BY	
SURVEYED	
PLOTTED	
TEMPLATE	
AREAS	
CHECKED	
FINAL SURVEY	
NOTE BOOK	
NO.	

DATE	
BY	
SURVEYED	
PLOTTED	
TEMPLATE	
AREAS	
CHECKED	
ORIGINAL SURVEY	
NOTE BOOK	
NO.	

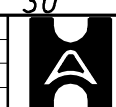


FILE NAME = c:\pwork\PWIDOT\LAUGHLIN\ld0143507\0672A02

USER NAME = laughlinr1
 sh-t-xasht-southeast access.dgn
 PLOT SCALE = 20.0000' / IN.
 PLOT DATE = May-18-2009 03:26:15PM

DESIGNED -
 DRAWN -
 CHECKED -
 DATE -

REVISED -
 REVISED -
 REVISED -
 REVISED -



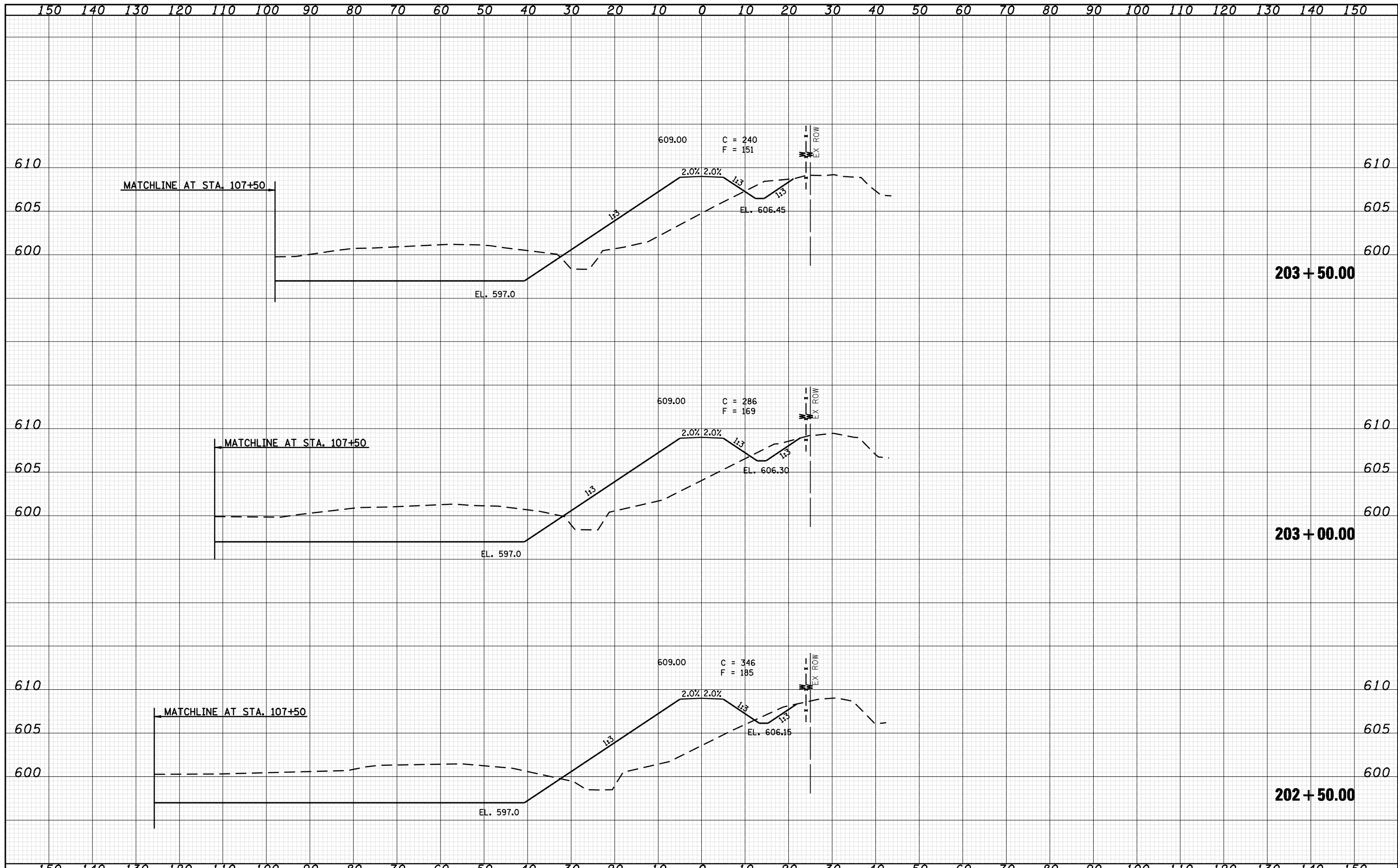
Allen Henderson & Associates, Inc.
 Civil and Structural Engineers Springfield, IL
 62703 Phone: (217)544-8033 IL Design Firm
 No. 184-001907

CROSS SECTIONS (SOUTHEAST ACCESS ROAD)
 SCALE: SHEET NO. 139 OF 147 SHEETS STA. 199+50.00 TO STA. 200+50.00

F.A.U. RTE.	SECTION	COUNTY	TOTAL SHEETS	SHEET NO.
8012	21(I-3)	SANGAMON	147	139
FED. ROAD DIST. NO. ILLINOIS FED. AID PROJECT			CONTRACT NO. 72A02	

DATE	
BY	
FINAL SURVEY	
NOTE BOOK	
NO.	
SURVEYED	
PLOTTED	
TEMPLATE	
AREAS	
CHECKED	

DATE	
BY	
ORIGINAL SURVEY	
NOTE BOOK	
NO.	
SURVEYED	
PLOTTED	
TEMPLATE	
AREAS	
CHECKED	



FILE NAME = c:\pwwork\pwidot\LAUGHLINRL\d0143507\0672402

USER NAME = laughlinr1	DESIGNED -	REVISED -
ah-t-xasht-southeast access.dgn	DRAWN -	REVISED -
PLOT SCALE = 20.0000' / IN.	CHECKED -	REVISED -
PLOT DATE = May-18-2009 03:26:24PM	DATE -	REVISED -

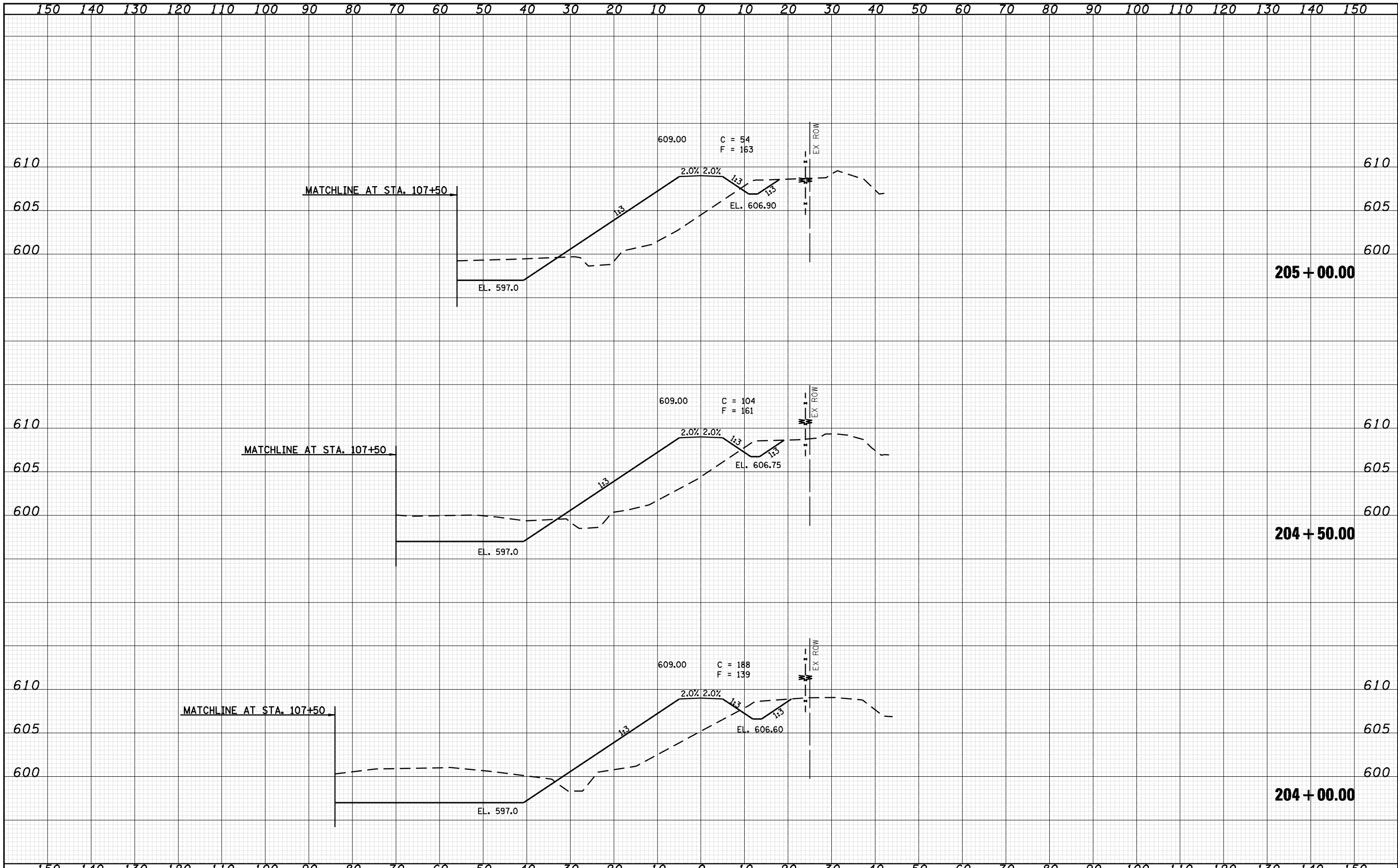
Allen Henderson & Associates, Inc.
 Civil and Structural Engineers Springfield, IL
 62703 Phone: (217)544-8033 IL Design Firm
 No. 184-001907

CROSS SECTIONS	
(SOUTHEAST ACCESS ROAD)	
SCALE:	SHEET NO. 141 OF 147 SHEETS STA. 202+50.00 TO STA. 203+50.00

F.A.U. RTE.	SECTION	COUNTY	TOTAL SHEETS	SHEET NO.
8012	21(I-3)	SANGAMON	147	141
FED. ROAD DIST. NO.			ILLINOIS FED. AID PROJECT	
			CONTRACT NO. 72A02	

DATE	
BY	
SURVEYED	
PLOTTED	
TEMPLATE	
AREAS	
CHECKED	
FINAL SURVEY	
NOTE BOOK	
NO.	

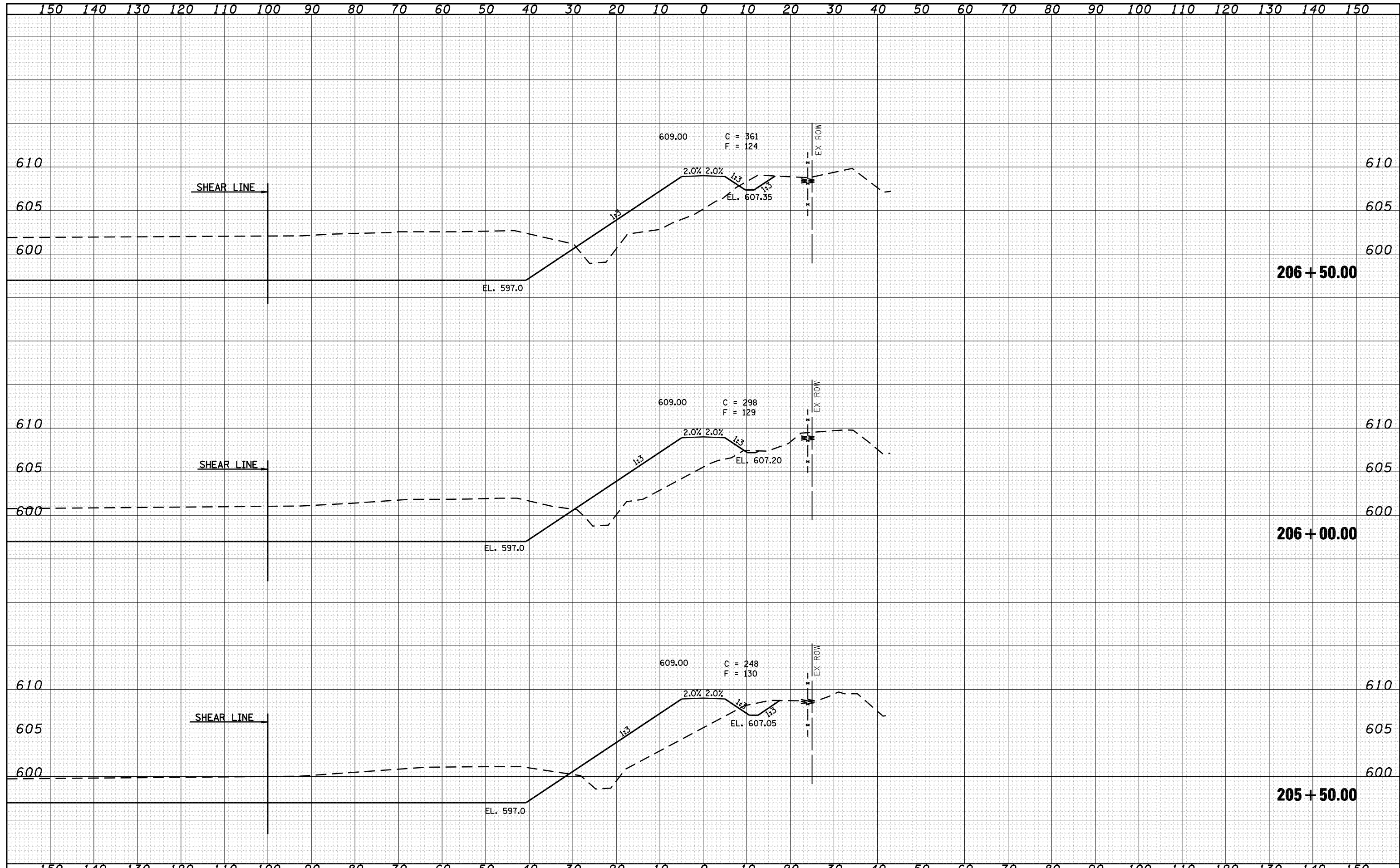
DATE	
BY	
SURVEYED	
PLOTTED	
TEMPLATE	
AREAS	
CHECKED	
ORIGINAL SURVEY	
NOTE BOOK	
NO.	



FILE NAME =	USER NAME = laughlinr1	DESIGNED -	REVISED -	Allen Henderson & Associates, Inc. Civil and Structural Engineers Springfield, IL 62703 Phone: (217)544-8033 IL Design Firm No. 184-001907	CROSS SECTIONS (SOUTHEAST ACCESS ROAD)			F.A.U. RTE.	SECTION	COUNTY	TOTAL SHEETS	SHEET NO.
c:\pwwork\PWIDOT\LAUGHLINR1\0143507\0672A02	gh-t-xasht-southeast access.dgn	DRAWN -	REVISED -					8012	21(I-3)	SANGAMON	147	142
PLOT SCALE = 20.0000' / IN.		CHECKED -	REVISED -		CONTRACT NO. 72A02							
PLOT DATE = May-18-2009 03:26:28PM		DATE -	REVISED -		SCALE:	SHEET NO. 142 OF 147 SHEETS	STA. 204+00.00 TO STA. 205+00.00	FED. ROAD DIST. NO. ILLINOIS FED. AID PROJECT				

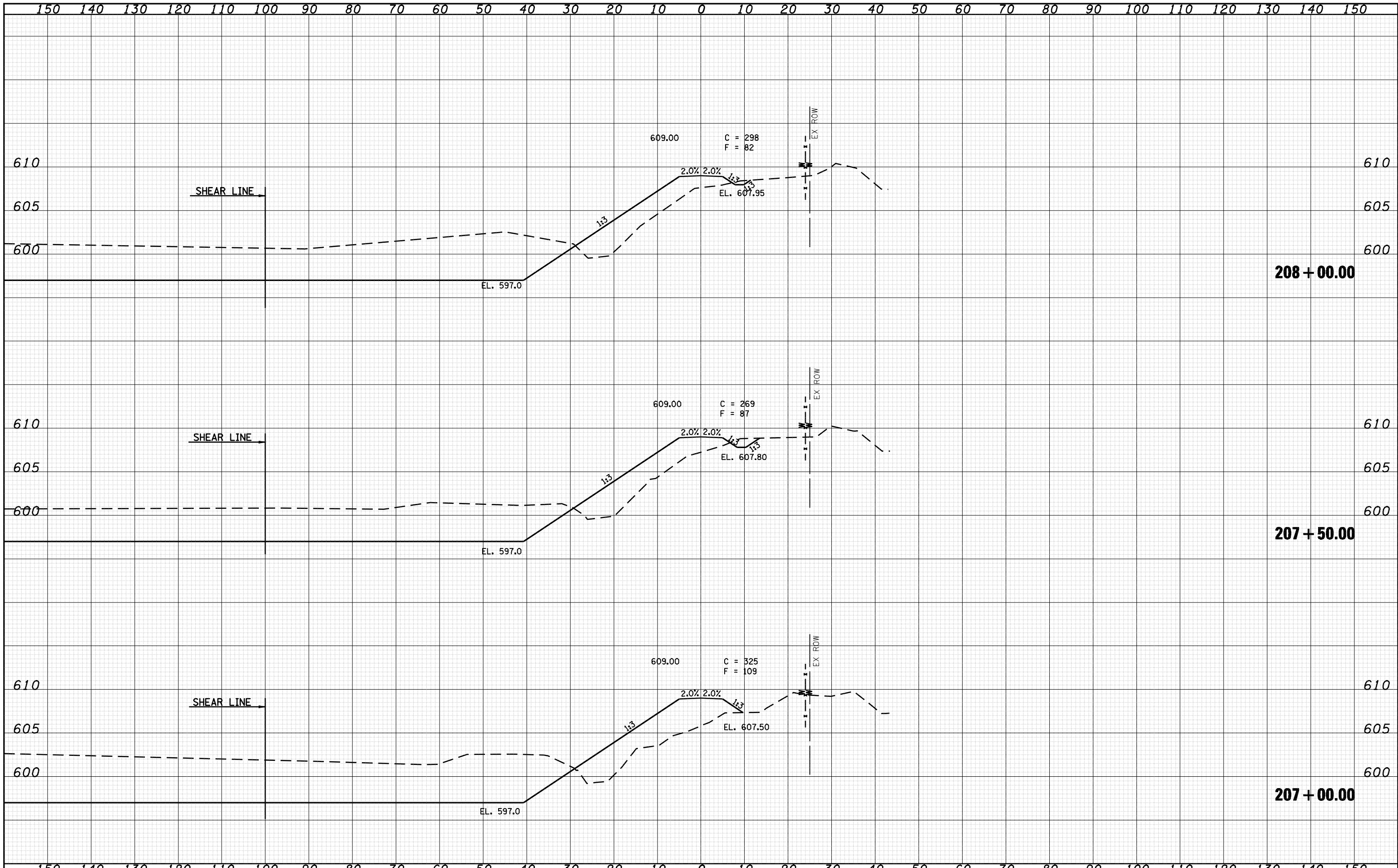
DATE	
BY	
FINAL SURVEY	
SURVEYED	
PLOTTED	
TEMPLATE	
AREAS	
CHECKED	
NO.	

DATE	
BY	
ORIGINAL SURVEY	
SURVEYED	
PLOTTED	
TEMPLATE	
AREAS	
CHECKED	
NO.	



DATE	
BY	
SURVEYED	
PLOTTED	
TEMPLATE	
AREAS	
CHECKED	
FINAL SURVEY	
NOTE BOOK	
NO.	

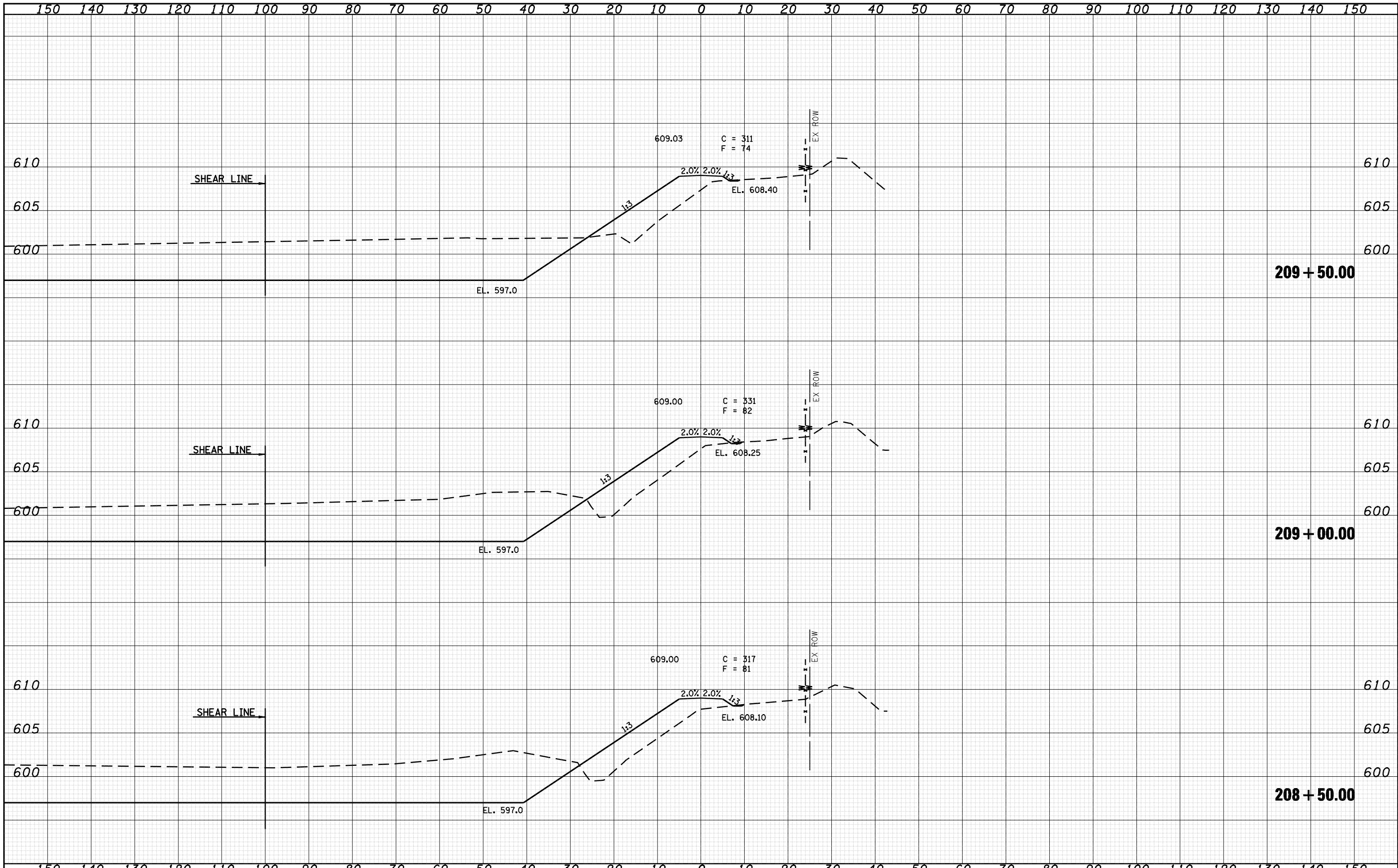
DATE	
BY	
SURVEYED	
PLOTTED	
TEMPLATE	
AREAS	
CHECKED	
ORIGINAL SURVEY	
NOTE BOOK	
NO.	



FILE NAME =	USER NAME = laughlinr1	DESIGNED -	REVISED -	Allen Henderson & Associates, Inc. Civil and Structural Engineers Springfield, IL 62703 Phone: (217)544-8033 IL Design Firm No. 184-001907	CROSS SECTIONS (SOUTHEAST ACCESS ROAD)		F.A.U. RTE.	SECTION	COUNTY	TOTAL SHEETS	SHEET NO.
c:\pwwork\pwidot\LAUGHLINRL\d0143507\0672402	o:\pwwork\pwidot\LAUGHLINRL\d0143507\0672402	DRAWN -	REVISED -				8012	21(I-3)	SANGAMON	147	144
PLOT SCALE = 20.0000' / IN.		CHECKED -	REVISED -		SCALE: SHEET NO. 144 OF 147 SHEETS STA. 207+00.00 TO STA. 208+00.00		CONTRACT NO. 72A02				
PLOT DATE = May-18-2009 03:26:35PM		DATE -	REVISED -				ILLINOIS FED. AID PROJECT				

DATE	
BY	
SURVEYED	
PLOTTED	
TEMPLATE	
AREAS	
CHECKED	
FINAL SURVEY	
NOTE BOOK	
NO.	

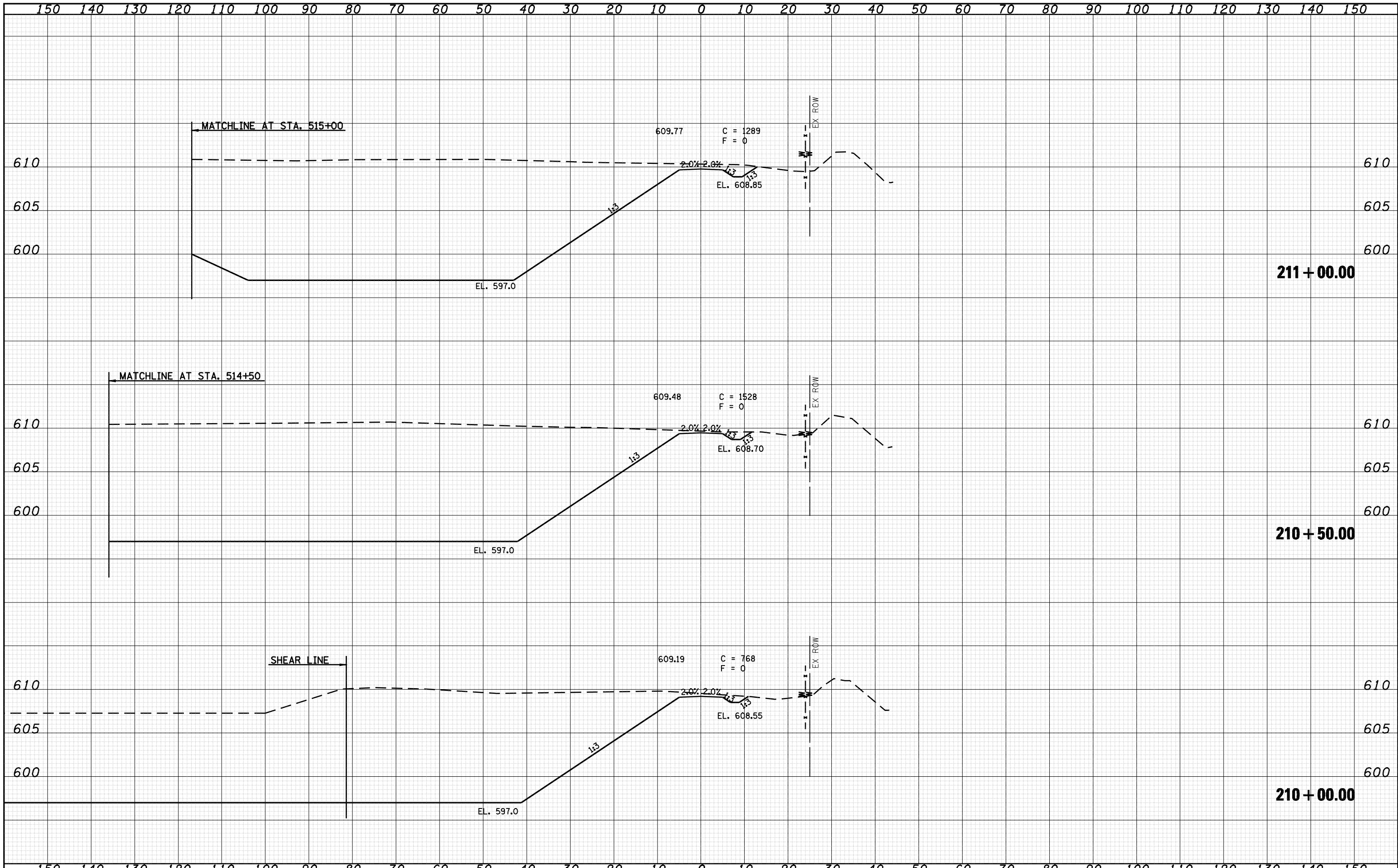
DATE	
BY	
SURVEYED	
PLOTTED	
TEMPLATE	
AREAS	
CHECKED	
ORIGINAL SURVEY	
NOTE BOOK	
NO.	



FILE NAME =	USER NAME = laughlinr1	DESIGNED -	REVISED -	Allen Henderson & Associates, Inc. Civil and Structural Engineers Springfield, IL 62703 Phone: (217)544-8033 IL Design Firm No. 184-001907	CROSS SECTIONS (SOUTHEAST ACCESS ROAD)		F.A.U. RTE.	SECTION	COUNTY	TOTAL SHEETS	SHEET NO.
c:\pwwork\pwwid\LAUGHLINR1\0143507\0672A02	o:\pwwork\pwwid\LAUGHLINR1\0143507\0672A02	DRAWN -	REVISED -				8012	21(I-3)	SANGAMON	147	145
PLOT SCALE = 20.0000' / IN.		CHECKED -	REVISED -		SCALE: SHEET NO. 145 OF 147 SHEETS STA. 208+50.00 TO STA. 209+50.00		FED. ROAD DIST. NO.		ILLINOIS FED. AID PROJECT		
PLOT DATE = May-18-2009 03:26:39PM		DATE -	REVISED -				CONTRACT NO. 72A02				

DATE	
BY	
SURVEYED	
PLOTTED	
TEMPLATE	
AREAS	
CHECKED	
FINAL SURVEY	
NOTE BOOK	
NO.	

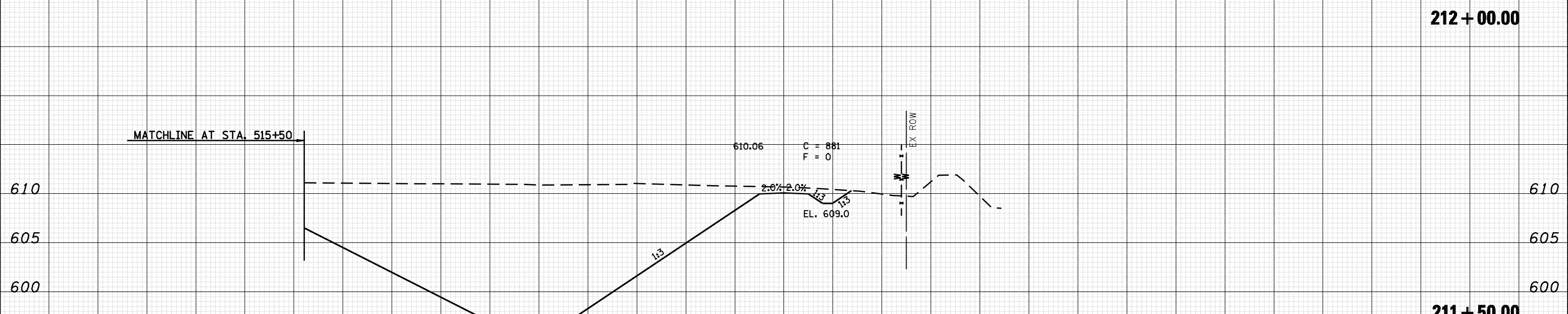
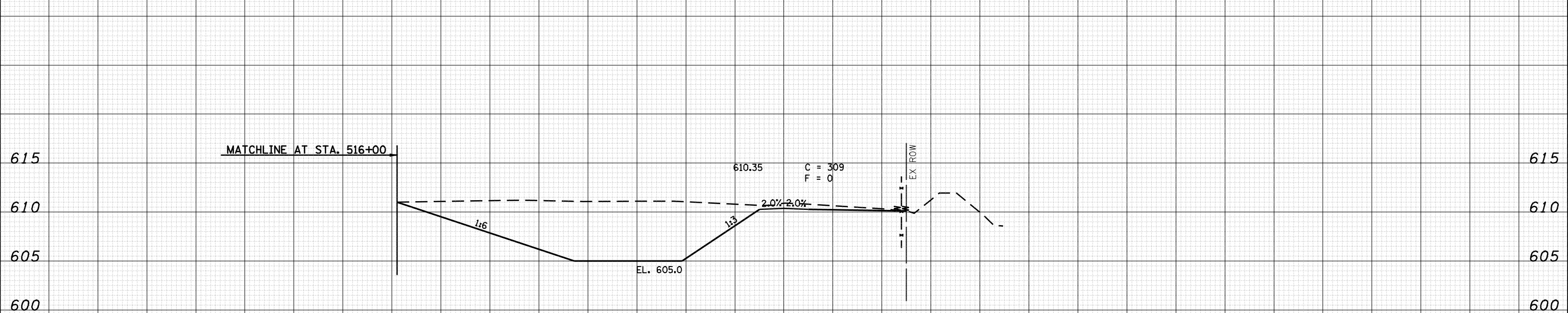
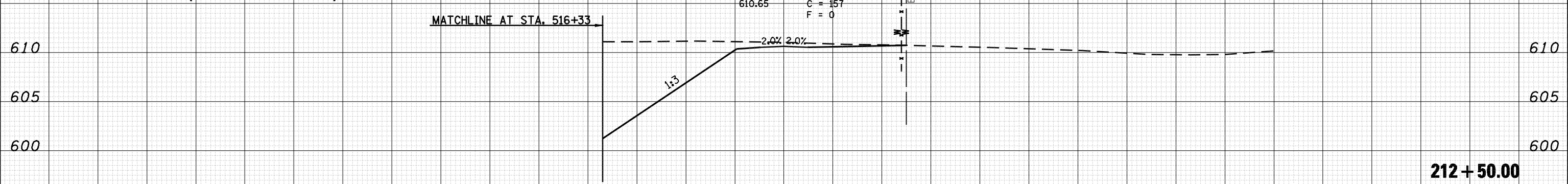
DATE	
BY	
SURVEYED	
PLOTTED	
TEMPLATE	
AREAS	
CHECKED	
ORIGINAL SURVEY	
NOTE BOOK	
NO.	



FILE NAME =	USER NAME = laughlinr1	DESIGNED -	REVISED -	Allen Henderson & Associates, Inc. Civil and Structural Engineers Springfield, IL 62703 Phone: (217)544-8033 IL Design Firm No. 184-001907	CROSS SECTIONS (SOUTHEAST ACCESS ROAD)		F.A.U. RTE.	SECTION	COUNTY	TOTAL SHEETS	SHEET NO.
c:\pwwork\pwwid01\LAUGHLINR1\0143507\0672A02	o:\pwwork\pwwid01\LAUGHLINR1\0143507\0672A02	DRAWN -	REVISED -				8012	21(I-3)	SANGAMON	147	146
PLOT SCALE = 20.0000' / IN.		CHECKED -	REVISED -		SCALE: SHEET NO. 146 OF 147 SHEETS STA. 210+00.00 TO STA. 211+00.00		CONTRACT NO. 72A02				
PLOT DATE = May-18-2009 03:26:43PM		DATE -	REVISED -				ILLINOIS FED. AID PROJECT				

STA. 212 + 89.77 (S.E. ACCESS ROAD) =
STA. 516 + 33.12 (E. ACCESS ROAD)

STA. 421 + 76.96 (I-72) END WOVEN WIRE FENCE 4"
SUMMIT - STA. 212 + 50 RT.



DATE	
BY	
FINAL SURVEY	
NO. _____	
SURVEYED	
PLOTTED	
TEMPLATE	
AREAS	
CHECKED	

DATE	
BY	
ORIGINAL SURVEY	
NO. _____	
SURVEYED	
PLOTTED	
TEMPLATE	
AREAS	
CHECKED	