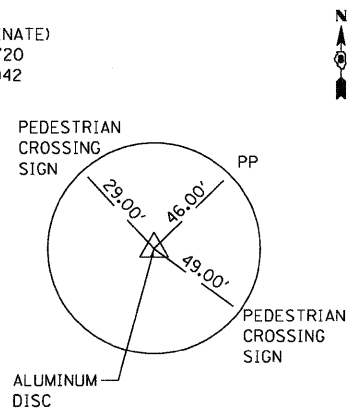


MONUMENT NO. 11

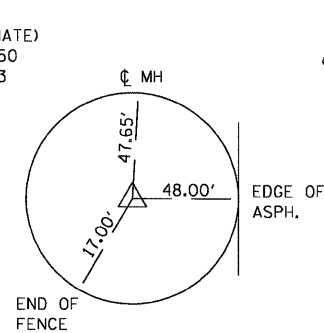
MRB (U.S. FOOT)
 (PROJECT COORDINATE)
 N = 14,048,411.5720
 E = 2,449,306.9042
 ELEV. = 414.02



DESCRIPTION:
 SET IN THE BACK OF A 4.5' CONCRETE WALK (END OF WALK), LOCATED ON THE WEST SIDE OF ILLINOIS ROUTE 3 APPROXIMATELY 0.3 MILES SOUTH OF CANAL STREET. (BROOKLYN)

MONUMENT NO. 8

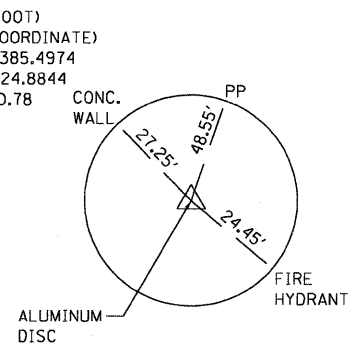
MRB (U.S. FOOT)
 (PROJECT COORDINATE)
 N = 14,045,393.2950
 E = 2,451,580.4763
 ELEV. = 401.95



DESCRIPTION:
 SET IN THE SOUTH END OF A HEADWALL TO A BOX CULVERT UNDER ILLINOIS ROUTE 3, 0.7 MILES SOUTH OF CANAL STREET, 0.1 MILES SOUTH OF INDUSTRIAL DRIVE AND NORTH OF SINGLE RAILROAD TRACK.

MONUMENT NO. 10

MRB (U.S. FOOT)
 (PROJECT COORDINATE)
 N = 14,042,385.4974
 E = 2,454,724.8844
 ELEV. = 420.78



DESCRIPTION:
 SET IN THE CONCRETE MEDIAN ON THE EAST SIDE OF ROUTE 3 (ST. CLAIR AVE.) BETWEEN TWO RAILROAD BRIDGES, APPROXIMATELY 0.1 MILE SOUTH OF 1ST STREET (IN FRONT OF 301 ST. CLAIR AVE. WAREHOUSE & STORE FIXTURE CO.)

\\BDCN09\proj\107\TILE\LDN...N05\BDCN09\21-30R\FULL\BDCN09\19-LAYOUT\LDN...N05\BDCN09\19-ALIGNMENT\2.DGN
 \\BDCN09\proj\107\TILE\LDN...N05\BDCN09\21-30R\FULL\BDCN09\19-LAYOUT\LDN...N05\BDCN09\19-ALIGNMENT\2.DGN
 \\BDCN09\proj\107\TILE\LDN...N05\BDCN09\21-30R\FULL\BDCN09\19-LAYOUT\LDN...N05\BDCN09\19-ALIGNMENT\2.DGN
 \\BDCN09\proj\107\TILE\LDN...N05\BDCN09\21-30R\FULL\BDCN09\19-LAYOUT\LDN...N05\BDCN09\19-ALIGNMENT\2.DGN

FILE NAME = #PJLEL#	USER NAME = #USER#	DESIGNED - JB	REVISED -
TENG	TENG & ASSOCIATES, INC. ENGINEERS/ARCHITECTS/PLANNERS CHICAGO, ILLINOIS	DRAWN - JB	REVISED -
		CHECKED - ACL	REVISED -
		DATE - 05/15/09	REVISED -

PLOT SCALE = #SCALE#			
PLOT DATE = #DATE#			

STATE OF ILLINOIS
DEPARTMENT OF TRANSPORTATION
 I-70 CONNECTION

ALIGNMENTS, TIES & BENCHMARKS 3	F.A.P. RTE. 998	SECTION 82-1DM	COUNTY ST. CLAIR	TOTAL SHEETS 41	SHEET NO. 8
SCALE: 1"=500'	SHEET NO.	OF SHEETS	STA.	TO STA.	CONTRACT NO. 76C39