

**STATE OF ILLINOIS  
DEPARTMENT OF TRANSPORTATION  
DIVISION OF HIGHWAYS**

**PROPOSED  
HIGHWAY PLANS**

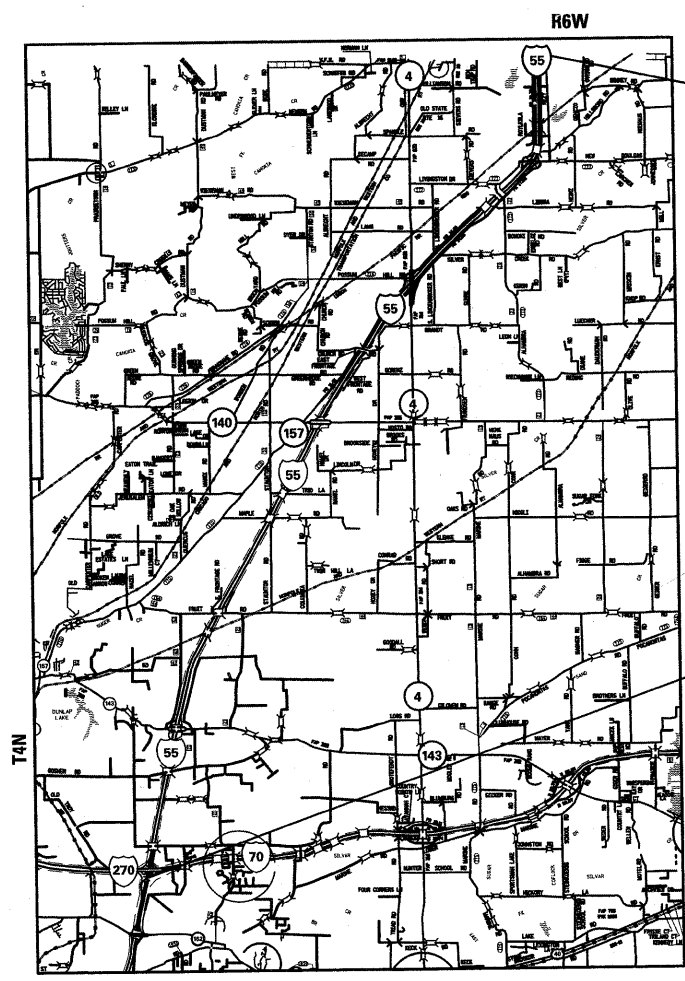
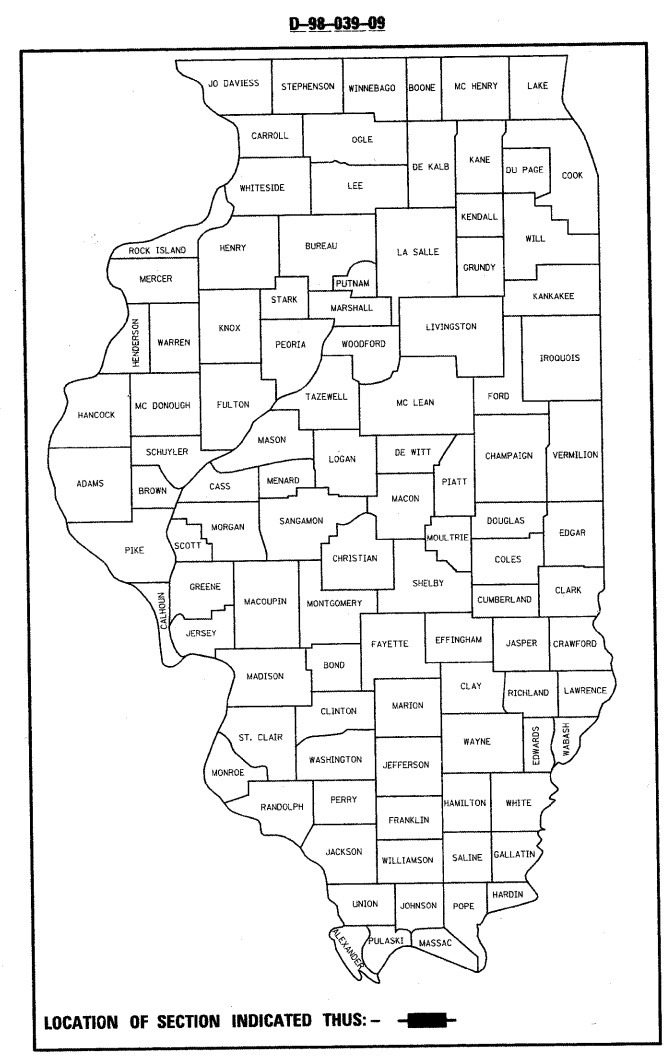
**FAI ROUTE 55 (I-55)  
SECTION 60-(1,2,3)I-1  
PROJECT: IM-055-1(081)019  
MADISON COUNTY**

**C-98-035-09**

FOR INDEX OF SHEETS, SEE SHEET NO. 2

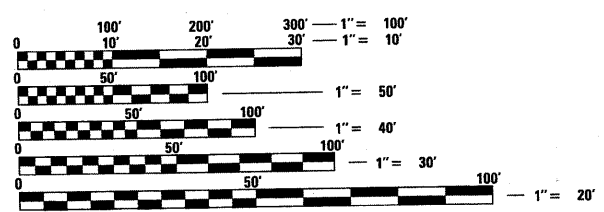
**TRAFFIC DATA**

	2007 ADT	2027 ADT	MU	SU
MS 19.000 TO MS 23.000	29500	36000	24.2	3.8
MS 23.000 TO MS 27.000	25000	30500	25.7	3.1
MS 27.000 TO MS 31.000	26500	32300	26.5	3.7
MS 31.000 TO MS 35.000	25700	31400	27.4	4.8
MS 35.000 TO MS 39.000	25900	31600	27.2	4.7



END  
MILE STA. 39.000  
LAT 38° - 59' - 49" N  
LONG 89° - 45' - 00" W

BEGIN  
MILE STA. 19.000  
LAT 38° - 44' - 41" N  
LONG 88° - 54' - 33" W

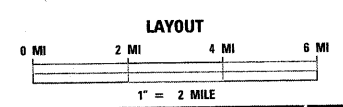


FULL SIZE PLANS HAVE BEEN PREPARED USING STANDARD ENGINEERING SCALES. REDUCED SIZED PLANS WILL NOT CONFORM TO STANDARD SCALES. IN MAKING MEASUREMENTS ON REDUCED PLANS, THE ABOVE SCALES MAY BE USED.

J.U.L.I.E.  
JOINT UTILITY LOCATION INFORMATION FOR EXCAVATION  
1-800-892-0123  
OR 811

PROJECT ENGINEER: Patti LeBeau Phone: (618)346-3179  
PROJECT MANAGER: Cheryl Keplar Phone: (618)346-3186

CONTRACT NO. 76C94



GROSS LENGTH = 105600 FT. = 20.0 MILES  
NET LENGTH = 105600 FT. = 20.0 MILES

STATE OF ILLINOIS  
DEPARTMENT OF TRANSPORTATION  
DIVISION OF HIGHWAYS

SUBMITTED March 19, 2009  
Mer C. Rami  
DEPUTY DIRECTOR OF HIGHWAYS, REGION ENGINEER

May 8, 2009  
Charles G. Ingersoll  
ENGINEER OF DESIGN AND ENVIRONMENT

May 8, 2009  
Christine M. Reed  
DIRECTOR OF HIGHWAYS, CHIEF ENGINEER

**PRINTED BY THE AUTHORITY  
OF THE STATE OF ILLINOIS**