

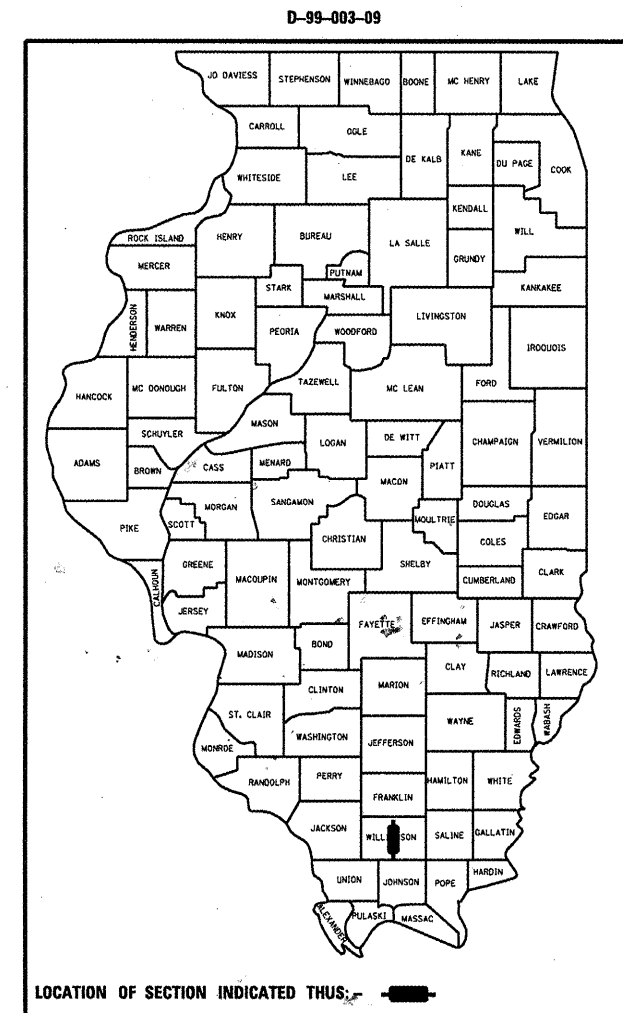
STATE OF ILLINOIS  
 DEPARTMENT OF TRANSPORTATION  
 DIVISION OF HIGHWAYS

**PROPOSED  
 HIGHWAY PLANS**

FAI ROUTE 57 (I-57)  
 SECTION (X1-6)LS-2  
 PROJECT  
 LANDSCAPING  
 WILLIAMSON COUNTY  
 C-99-011-09

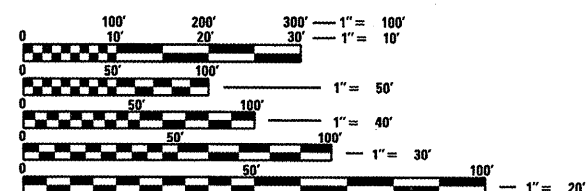
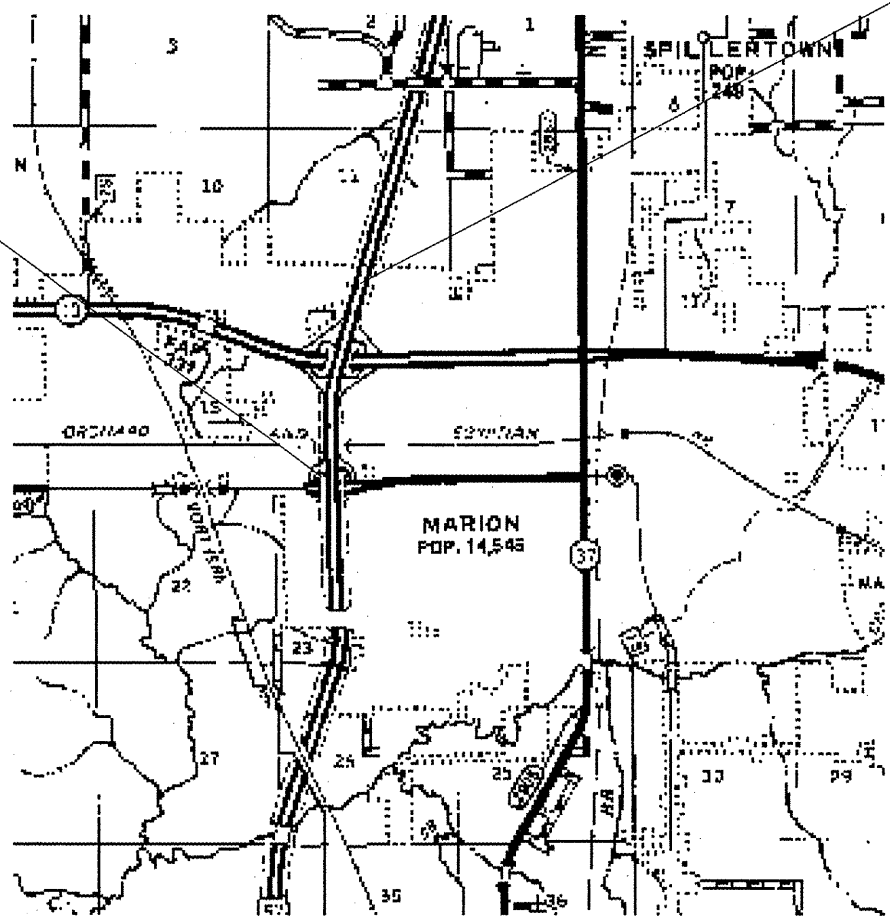
F.A.I. RTE.	SECTION	COUNTY	TOTAL SHEETS	SHEET NO.
57	(X1-6)LS-2	WILLIAMSON	10	1
ILLINOIS CONTRACT NO. 78096				

FOR INDEX OF SHEETS, SEE SHEET NO. 3



LOCATION #1 OLD IL 13

LOCATION #2 MORGAN ST.



FULL SIZE PLANS HAVE BEEN PREPARED USING STANDARD ENGINEERING SCALES. REDUCED SIZED PLANS WILL NOT CONFORM TO STANDARD SCALES. IN MAKING MEASUREMENTS ON REDUCED PLANS, THE ABOVE SCALES MAY BE USED.

J.U.L.I.E.  
 JOINT UTILITY LOCATION INFORMATION FOR EXCAVATION  
 1-800-892-0123  
 OR 811

PROJECT ENGINEER: CHARLES STEIN  
 DESIGNER: MELISSA COLE

CONTRACT NO. 78096

STATE OF ILLINOIS  
 DEPARTMENT OF TRANSPORTATION  
 DIVISION OF HIGHWAYS

SUBMITTED May 5 2009  
May C. Rami  
 DEPUTY DIRECTOR OF HIGHWAYS, REGION ENGINEER

June 26, 2009  
Charles J. Ingersoll  
 ENGINEER OF DESIGN AND ENVIRONMENT

June 26, 2009  
Christine M. Reed  
 DIRECTOR OF HIGHWAYS, CHIEF ENGINEER

**PRINTED BY THE AUTHORITY  
 OF THE STATE OF ILLINOIS**