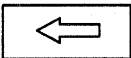

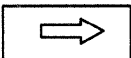
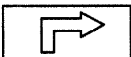



DETOUR LEGEND

ROUTE MARKERS

MANCHESTER RD.	SPECIAL 24"x18" VARIABLE 4" BLACK LETTERS ON WHITE REFLECTIVE BACKGROUND
WESLEY ST.	SPECIAL 24"x18" VARIABLE 4" BLACK LETTERS ON WHITE REFLECTIVE BACKGROUND

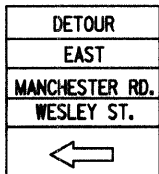
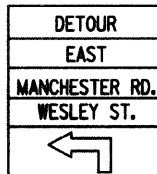
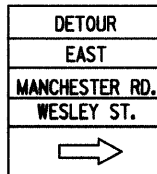
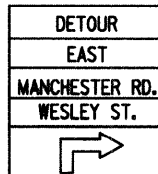
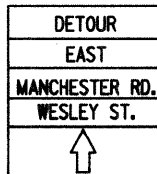
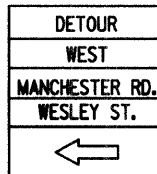
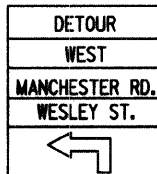
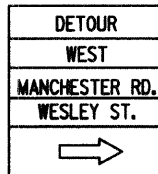
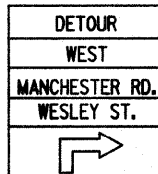
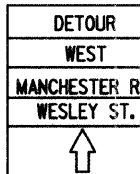
ARROW SIGNS

	M6-1L-2115
	M5-1L-2115
	M6-1R-2115
	M5-1R-2115
	M6-3-2115









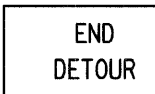
CARDINAL DIRECTION & DETOUR SIGNS

EAST	M3-2-2412
WEST	M3-4-2412
DETOUR	M4-8-2412

DETOUR SIGNS

Ⓐ	Ⓑ	Ⓒ	Ⓓ	Ⓔ	Ⓕ	Ⓖ	Ⓗ	Ⓘ	Ⓚ
									

DETOUR SIGNS

①	②	③	④	⑤	⑥	⑦	⑧	⑨
								
R11-4-6030 M4-10L-4818 TYPE III BARRICADES	R11-4-6030 M4-10R-4818 TYPE III BARRICADES	R11-2-4830 TYPE III BARRICADES	R11-4-6030 TYPE III BARRICADES	48"x30" TYPE III BARRICADES	W20-2(O)-48	W20-3(O)-48	W21-4(O)-48	M4-8A

REVISIONS	
NAME	DATE

CITY OF WHEATON
MANCHESTER ROAD / WESLEY STREET
OVER UNION PACIFIC RAILROAD
MAINTENANCE OF TRAFFIC
DETOUR PLAN

SCALE: VERT. NTS
HORIZ. DATE 6/4/2008

DRAWN BY MBT
CHECKED BY ALT