
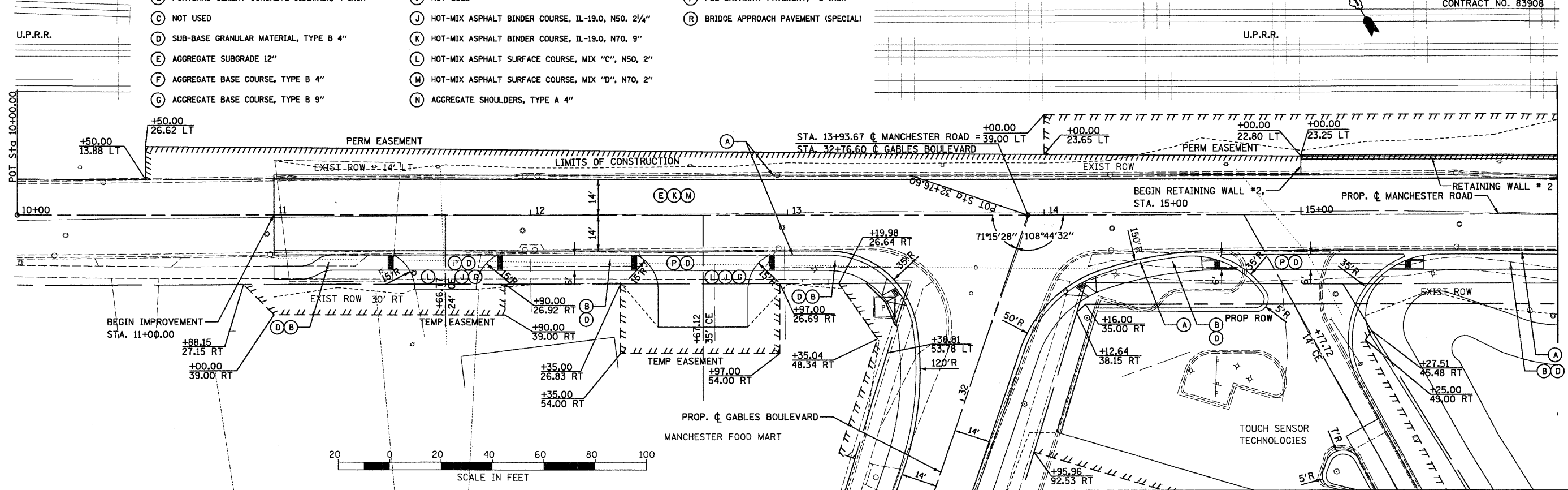


F.A.U. RTE.	SECTION	COUNTY	TOTAL SHEETS	SHEET NO.
97-00084-00-BR	DUPAGE	DUPAGE	241	51
STA. 11+00	TO STA. 16+00			
FED. ROAD DIST. NO.	ILLINOIS FED. AID PROJECT			
CONTRACT NO. 83908				

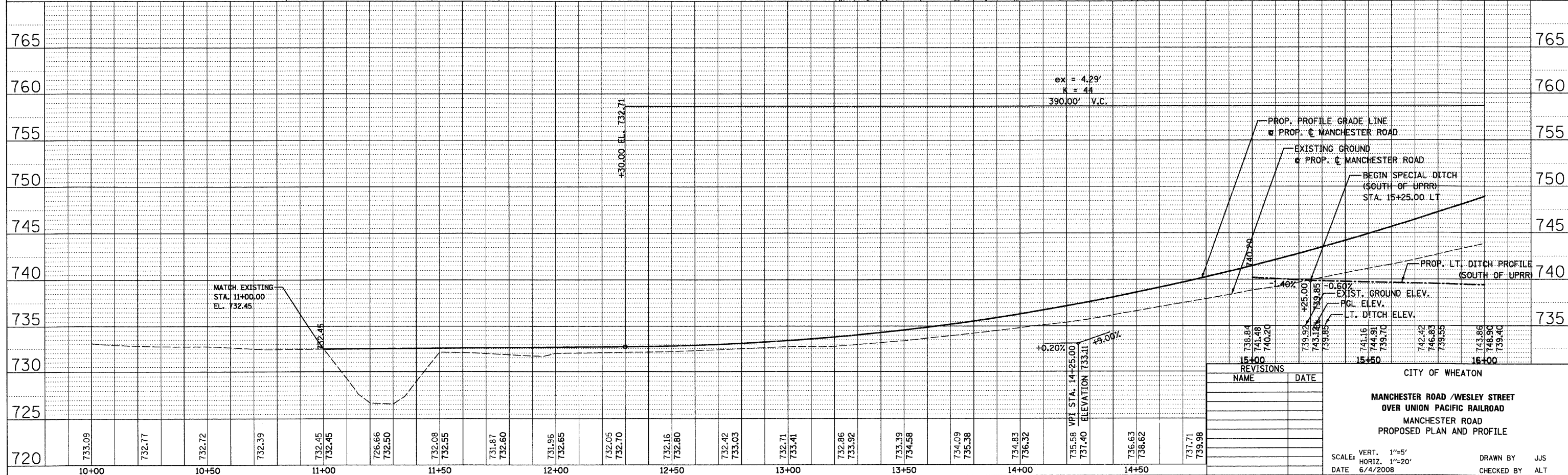
PROPOSED LEGEND

- | | | |
|--|---|--|
| (A) COMBINATION CONC. CURB & GUTTER, TYPE B-6.12 | (H) HOT-MIX ASPHALT BASE COURSE, 4" | (O) PCC DRIVEWAY PAVEMENT, 5 INCH |
| (B) PORTLAND CEMENT CONCRETE SIDEWALK, 4 INCH | (I) NOT USED | (P) PCC DRIVEWAY PAVEMENT, 6 INCH |
| (C) NOT USED | (J) HOT-MIX ASPHALT BINDER COURSE, IL-19.0, N50, 2 1/4" | (R) BRIDGE APPROACH PAVEMENT (SPECIAL) |
| (D) SUB-BASE GRANULAR MATERIAL, TYPE B 4" | (K) HOT-MIX ASPHALT BINDER COURSE, IL-19.0, N70, 9" | |
| (E) AGGREGATE SUBGRADE 12" | (L) HOT-MIX ASPHALT SURFACE COURSE, MIX "C", N50, 2" | |
| (F) AGGREGATE BASE COURSE, TYPE B 4" | (M) HOT-MIX ASPHALT SURFACE COURSE, MIX "D", N70, 2" | |
| (G) AGGREGATE BASE COURSE, TYPE B 9" | (N) AGGREGATE SHOULDERS, TYPE A 4" | |



DATE	
BY	
REVISIONS	
PLANNED	
NOTED	
NO.	

DATE	
BY	
REVISIONS	
PLANNED	
NOTED	
NO.	



REVISIONS	
NAME	DATE

CITY OF WHEATON
**MANCHESTER ROAD /WESLEY STREET
OVER UNION PACIFIC RAILROAD
MANCHESTER ROAD
PROPOSED PLAN AND PROFILE**

SCALE: VERT. 1"=5'
HORIZ. 1"=20'
DATE 6/4/2008

DRAWN BY JJS
CHECKED BY ALT