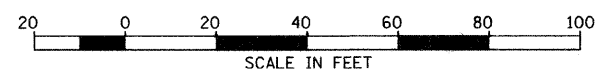
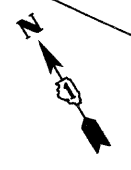
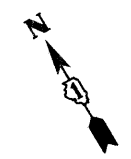


MATCH LINE 16+50



REVISIONS	
NAME	DATE

CITY OF WHEATON
**MANCHESTER ROAD / WESLEY STREET
OVER UNION PACIFIC RAILROAD**

UNDERDRAIN PLAN

SCALE: VERT. 1" = 20'
HORIZ. 1" = 20'
DATE 6/4/2008

DRAWN BY BJW
CHECKED BY JLC