








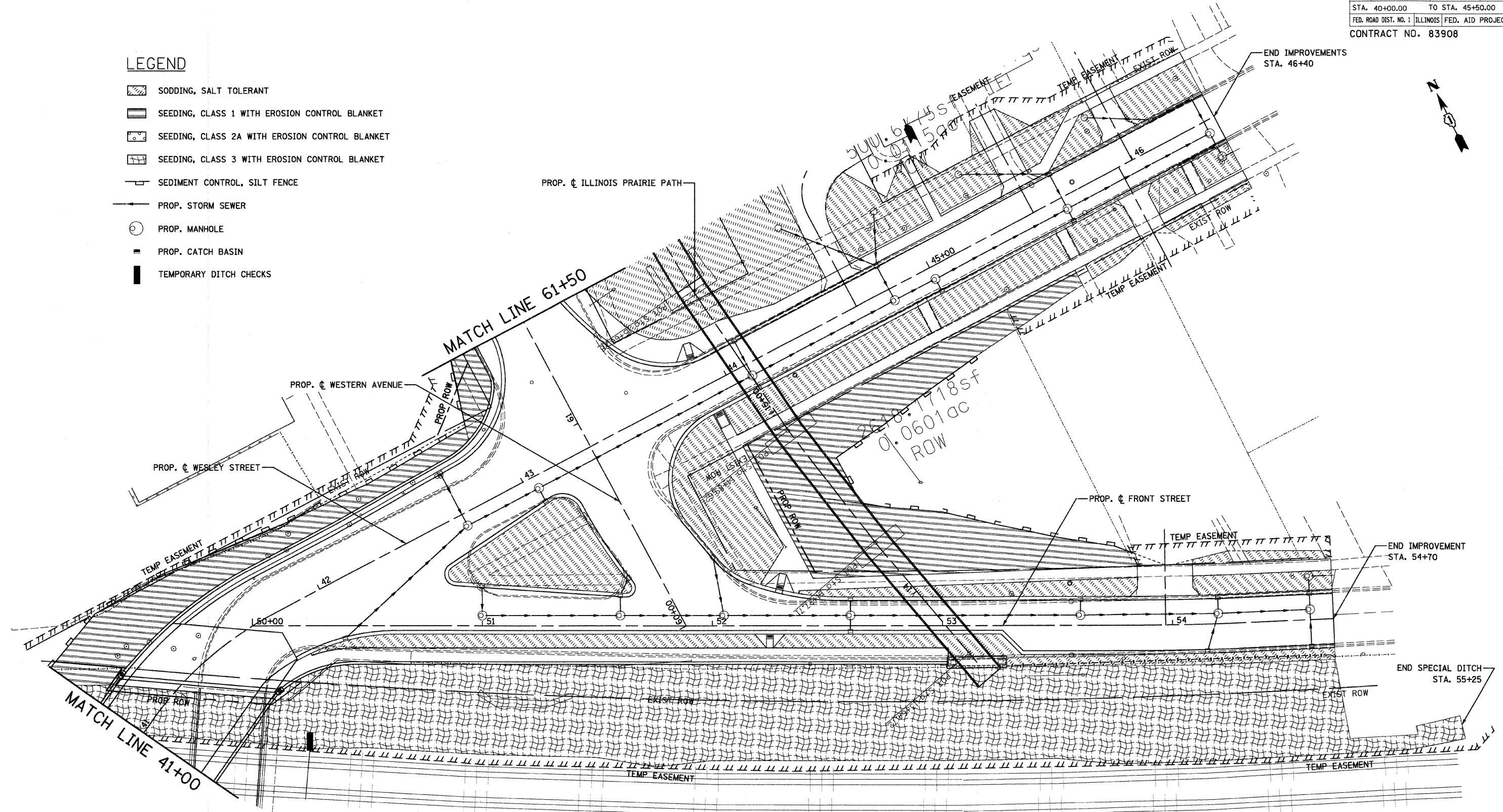
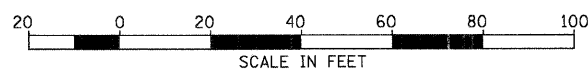


**LEGEND**

-  SODDING, SALT TOLERANT
-  SEEDING, CLASS 1 WITH EROSION CONTROL BLANKET
-  SEEDING, CLASS 2A WITH EROSION CONTROL BLANKET
-  SEEDING, CLASS 3 WITH EROSION CONTROL BLANKET
-  SEDIMENT CONTROL, SILT FENCE
-  PROP. STORM SEWER
-  PROP. MANHOLE
-  PROP. CATCH BASIN
-  TEMPORARY DITCH CHECKS



SHEET 3 OF 4



REVISIONS	
NAME	DATE

CITY OF WHEATON  
**MANCHESTER ROAD / WESLEY STREET  
OVER UNION PACIFIC RAILROAD**  
**EROSION AND SEDIMENT CONTROL**  
SCALE: VERT. 1" = 20'  
HORIZ. 1" = 20'  
DATE 6/4/2008  
DRAWN BY MBT  
CHECKED BY ALT