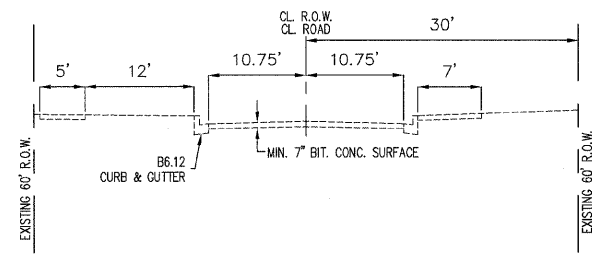
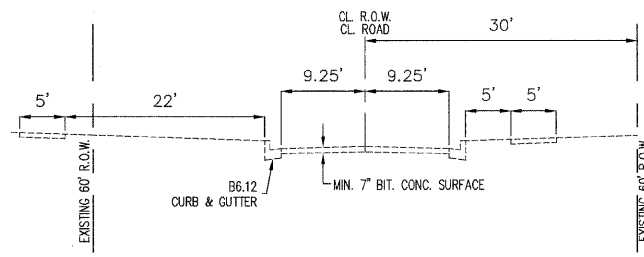


F.A.U. RTE.	SECTION	COUNTY	TOTAL SHEETS	SHEET NO.
VARIOUS	05-07144-00-RS	KANKAKEE	24	05
PROJECT NO.: HPP-4079(002)				

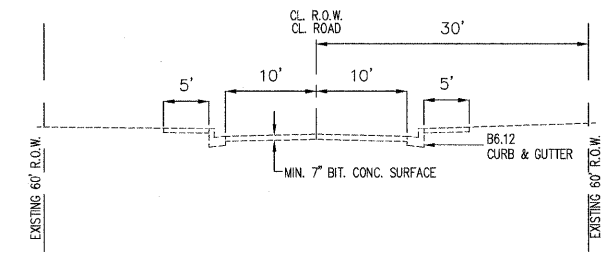
CONTRACT NO.: 87358



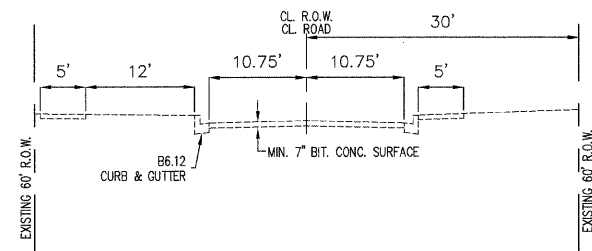
EXISTING CROSS SECTION DETAIL - BRAMBLE  
STA 11+00 TO STA 13+65



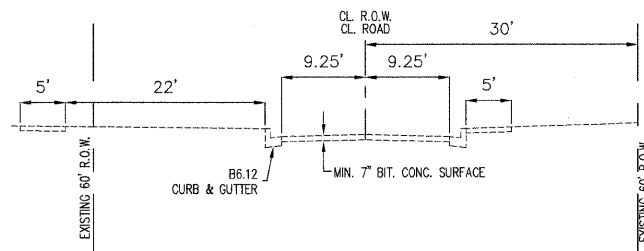
EXISTING CROSS SECTION DETAIL - CHESTNUT  
STA 0+50 TO STA 3+92



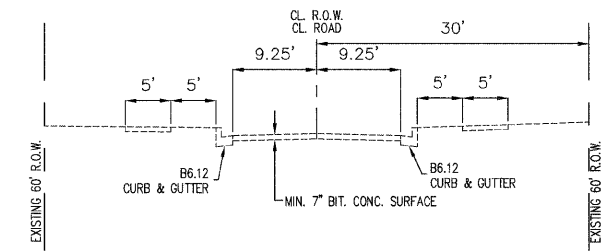
EXISTING CROSS SECTION DETAIL - CHESTNUT  
STA 20+72 TO STA 22+84



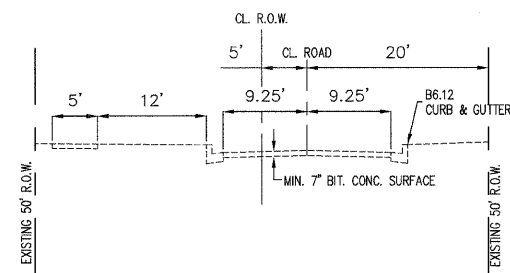
EXISTING CROSS SECTION DETAIL - BRAMBLE  
STA 5+92 TO STA 11+00



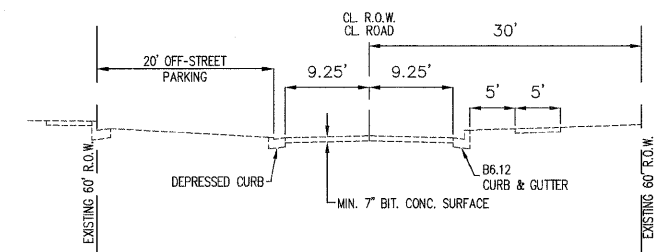
EXISTING CROSS SECTION DETAIL - CHESTNUT  
STA 0+00 TO STA 0+50



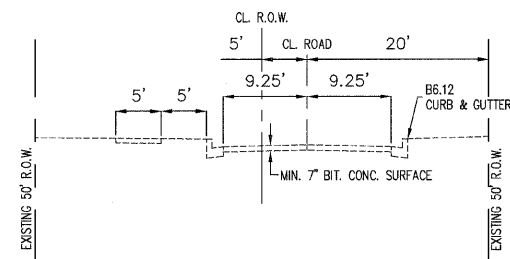
EXISTING CROSS SECTION DETAIL - CHESTNUT  
STA 17+91 TO STA 20+72



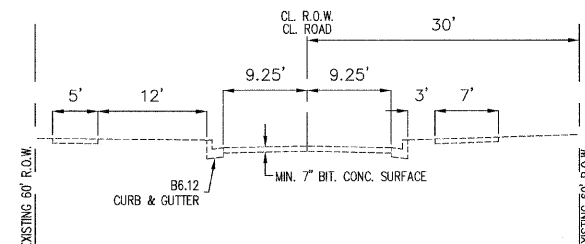
EXISTING CROSS SECTION DETAIL - BRAMBLE  
STA 4+07 TO STA 5+92



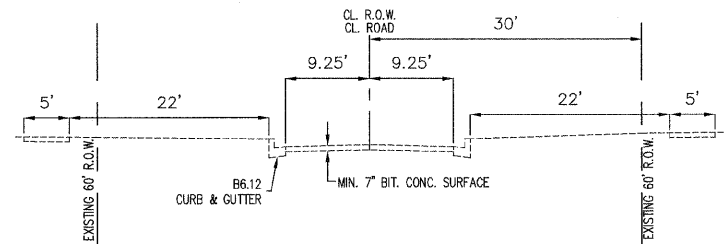
EXISTING CROSS SECTION DETAIL - CHESTNUT  
STA 16+56 TO STA 17+91



EXISTING CROSS SECTION DETAIL - BRAMBLE  
STA 0+00 TO STA 4+07



EXISTING CROSS SECTION DETAIL - BRAMBLE  
STA 13+65 TO STA 15+67.56



EXISTING CROSS SECTION DETAIL - CHESTNUT  
STA 3+92 TO STA 16+56


  
**M. GINGERICH, GEREUX & ASSOCIATES**

REVISIONS		
DATE	BY	DESCRIPTION
2/11/2009	JWG	REVISIONS PER REVIEW
3/25/2009	JWG	REVISIONS PER REVIEW
5/11/2009	JWG	REVISIONS PER REVIEW

ILLINOIS DEPARTMENT OF TRANSPORTATION  
 MANTENO TOWNSHIP  
 STREET OVERLAY PLAN  
  
 TYPICAL EXISTING CROSS-SECTIONS  
 SCALE: VERTICAL: 1" = 5'  
 HORIZONTAL: 1" = 10'  
 DATE: 12/21/07  
 DRAWN BY: JWG  
 CHECKED BY:

X:\PROJECTS\2008\05-07144-00-RS\05-07144-00-RS-05-001.DWG: 12/21/07 3:31:58 PM JWG