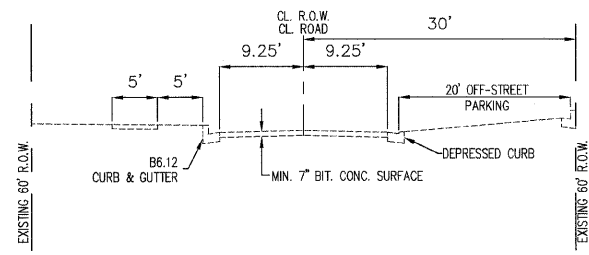
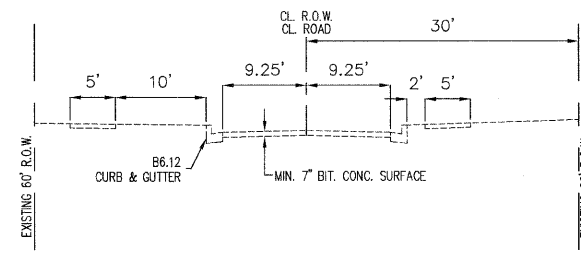


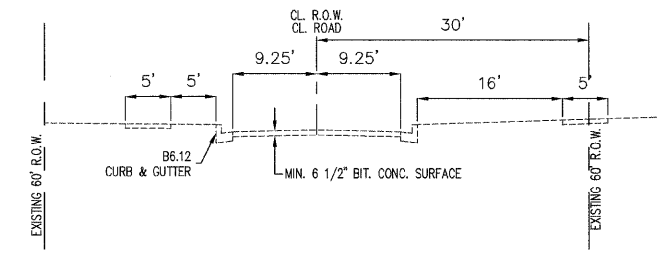
F.A.U. RTE.	SECTION	COUNTY	TOTAL SHEETS	SHEET NO.
VARIOUS	05-07144-00-RS	KANKAKEE	24	07
		PROJECT NO.: HPP-4079(002)		
CONTRACT NO.: 87358				



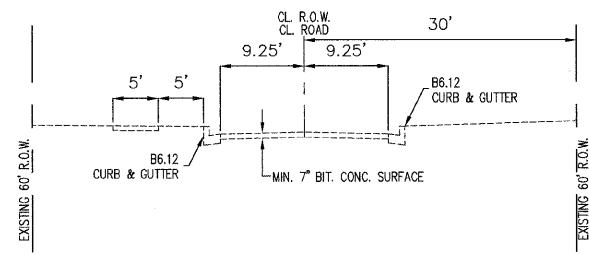
EXISTING CROSS SECTION DETAIL - HEMLOCK
STA 8+54 TO STA 12+50



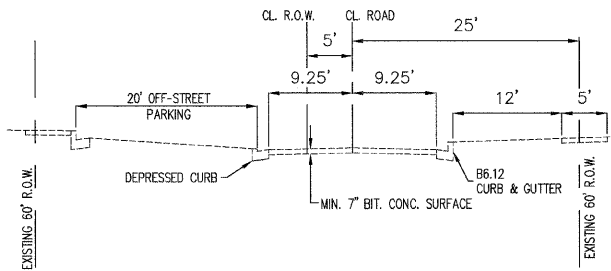
EXISTING CROSS SECTION DETAIL - IRONWOOD
STA 7+98 TO STA 8+77.92



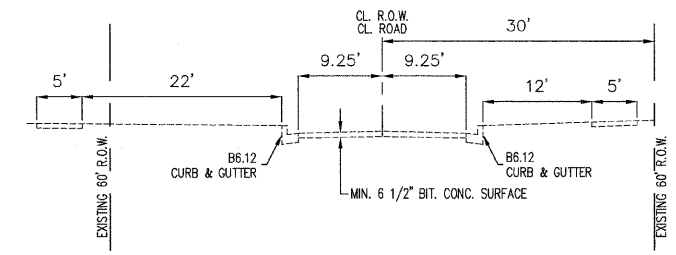
EXISTING CROSS SECTION DETAIL - JUNIPER
STA 8+38 TO STA 12+50



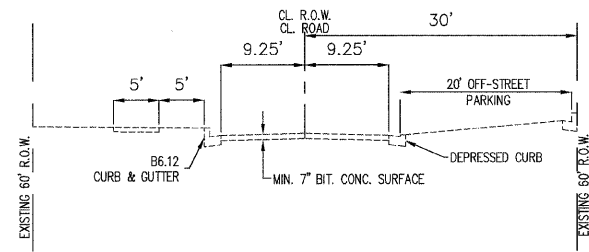
EXISTING CROSS SECTION DETAIL - HEMLOCK
STA 4+00 TO STA 8+54



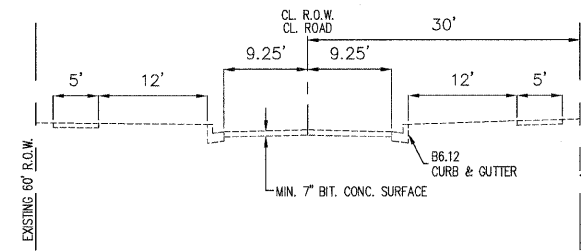
EXISTING CROSS SECTION DETAIL - IRONWOOD
STA 4+63 TO STA 7+98



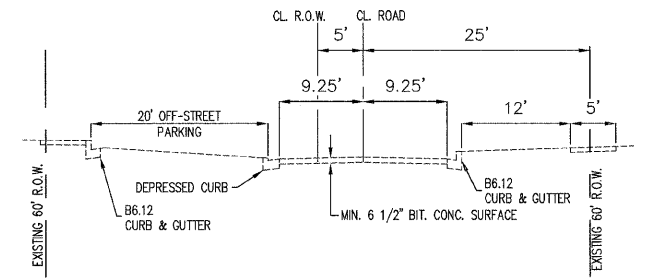
EXISTING CROSS SECTION DETAIL - JUNIPER
STA 7+90 TO STA 8+38



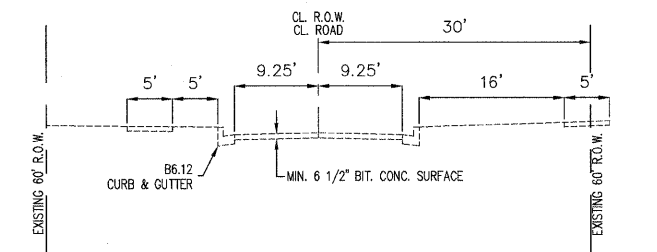
EXISTING CROSS SECTION DETAIL - HEMLOCK
STA 0+00 TO STA 4+00



EXISTING CROSS SECTION DETAIL - IRONWOOD
STA 0+00 TO STA 4+63



EXISTING CROSS SECTION DETAIL - JUNIPER
STA 4+67 TO STA 7+90



EXISTING CROSS SECTION DETAIL - JUNIPER
STA 0+00 TO STA 4+67

MGA
M. GINGERICH, GEREAOX
ASSOCIATES

REVISIONS		
DATE	BY	DESCRIPTION
2/17/2009	JWG	REVISIONS PER REVIEW
3/25/2009	JWG	REVISIONS PER REVIEW
5/11/2009	JWG	REVISIONS PER REVIEW

ILLINOIS DEPARTMENT OF TRANSPORTATION MANTENO TOWNSHIP STREET OVERLAY PLAN TYPICAL EXISTING CROSS-SECTIONS
SCALE: VERTICAL: 1" = 5' HORIZONTAL: 1" = 10'
DATE: 12/21/07 DRAWN BY: JWG CHECKED BY:

X:\PROJECTS\2008-09-10-08\10-08-08\10-08-08_LAYOUT\10-08-08_LAYOUT.plt, 9/22/2009 3:26:13 PM