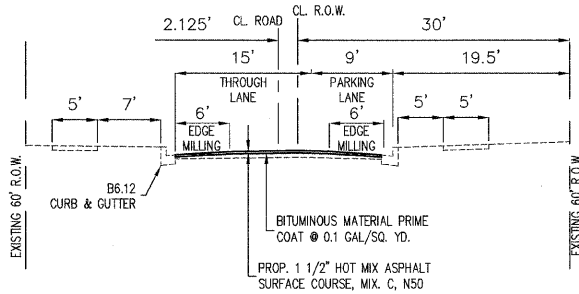
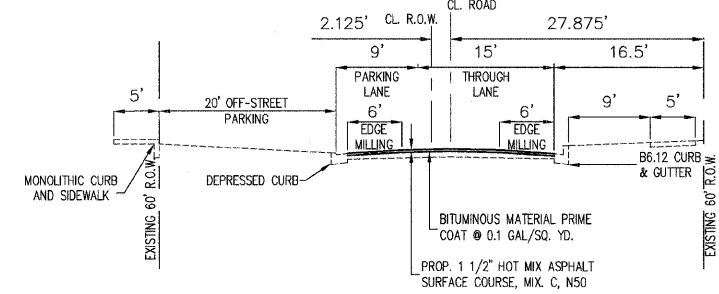


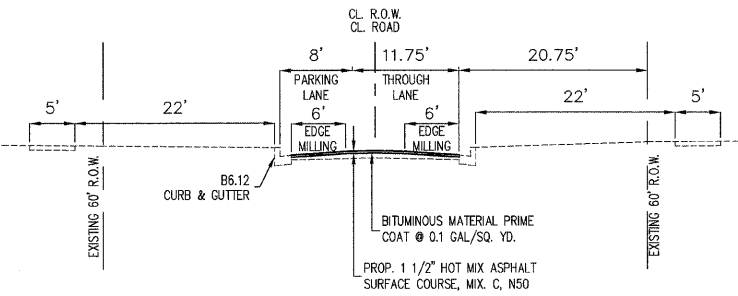
PROPOSED CROSS SECTION DETAIL - EVERGREEN
STA 12+57 TO STA 15+56



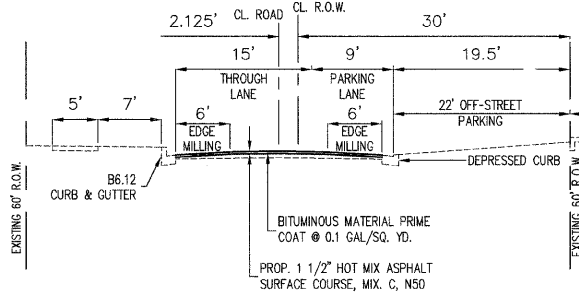
PROPOSED CROSS SECTION DETAIL - EVERGREEN
STA 17+97 TO STA 20+70



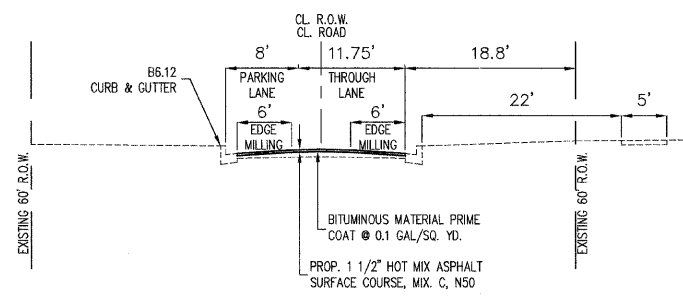
PROPOSED CROSS SECTION DETAIL - GROVE
STA 16+50 TO STA 20+00



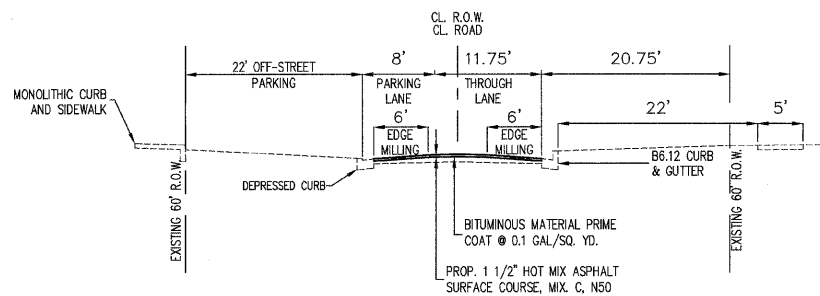
PROPOSED CROSS SECTION DETAIL - EVERGREEN
STA 11+23 TO STA 12+57



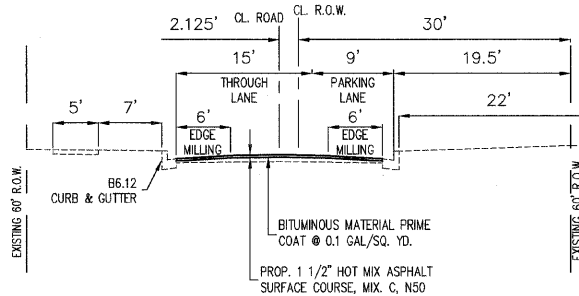
PROPOSED CROSS SECTION DETAIL - EVERGREEN
STA 16+61 TO STA 17+97



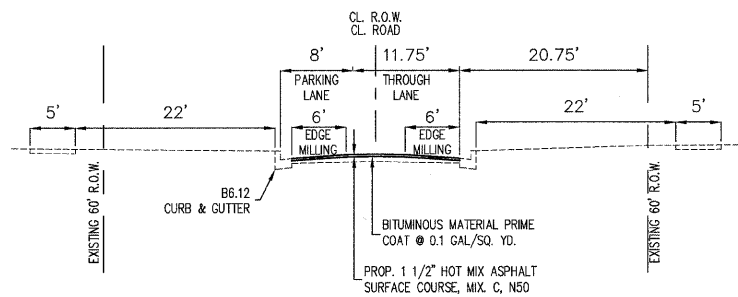
PROPOSED CROSS SECTION DETAIL - GROVE
STA 0+00 TO STA 16+50



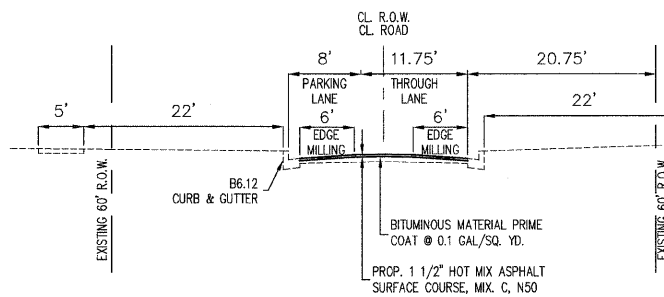
PROPOSED CROSS SECTION DETAIL - EVERGREEN
STA 8+87 TO STA 11+23



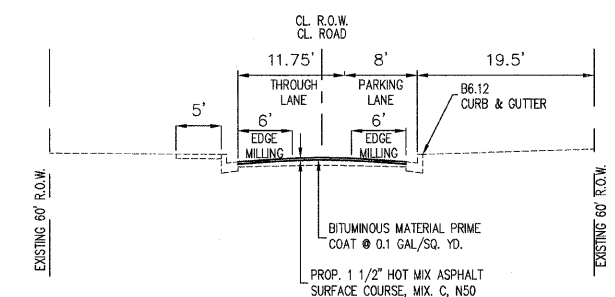
PROPOSED CROSS SECTION DETAIL - EVERGREEN
STA 16+12 TO STA 16+61



PROPOSED CROSS SECTION DETAIL - EVERGREEN
STA 0+00 TO STA 8+87



PROPOSED CROSS SECTION DETAIL - EVERGREEN
STA 15+56 TO STA 16+12



PROPOSED CROSS SECTION DETAIL - EVERGREEN
STA 20+70 TO STA 23+28.30



240 N. Industrial Drive
Bradley, Illinois 60915
815-939-4921
FAX: 815-939-9810

M. GINGERICH, GEREAOX ASSOCIATES

DATE	BY	DESCRIPTION
2/17/2009	JWG	REVISIONS PER REVIEW
3/25/2009	JWG	REVISIONS PER REVIEW
5/11/2009	JWG	REVISIONS PER REVIEW

ILLINOIS DEPARTMENT OF TRANSPORTATION
MANTENO TOWNSHIP
STREET OVERLAY PLAN

PROPOSED CROSS SECTIONS
EVERGREEN STA. 0+00 TO STA. 23+28.30
GROVE STA. 0+00 TO STA. 20+00

SCALE: VERTICAL: 1" = 5'
HORIZONTAL: 1" = 10'

DATE: 12/21/07

DRAWN BY: JWG
CHECKED BY: