

**Index of Sheets:**

1. Title Sheet
2. Summary of Quantities
3. Typical Section
4. Overall Plan
5. FAU 5500 West Main Street Sta 80+16.62-84+50
6. FAU 5500 West Main Street Sta 84+50-91+00
7. FAU 5500 West Main Street Sta 91+00-97+00
8. FAU 5500 West Main Street Sta 97+00-102+04.78
9. Oak Street and Spring Street
10. B Street
11. A Street
12. FAU 5502 First Street
13. Pavement Marking Plan
14. Detail Sheet

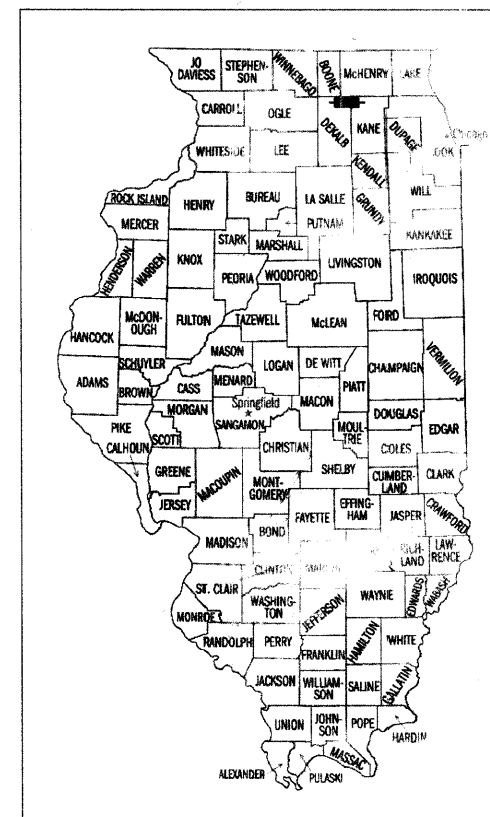
**State Standards:**

- 000001-05 STANDARD SYMBOLS, ABBREVIATIONS AND PATTERNS
- 424001-05 CURB RAMPS FOR SIDEWALKS
- 606001-04 CONCRETE CURB TYPE B AND COMBINATION CONCRETE CURB AND GUTTER
- 701301-03 LANE CLOSURE, 2L, 2W, SHORT TIME OPERATIONS
- 701901-01 TRAFFIC CONTROL DEVICES
- 780001-02 TYPICAL PAVEMENT MARKINGS

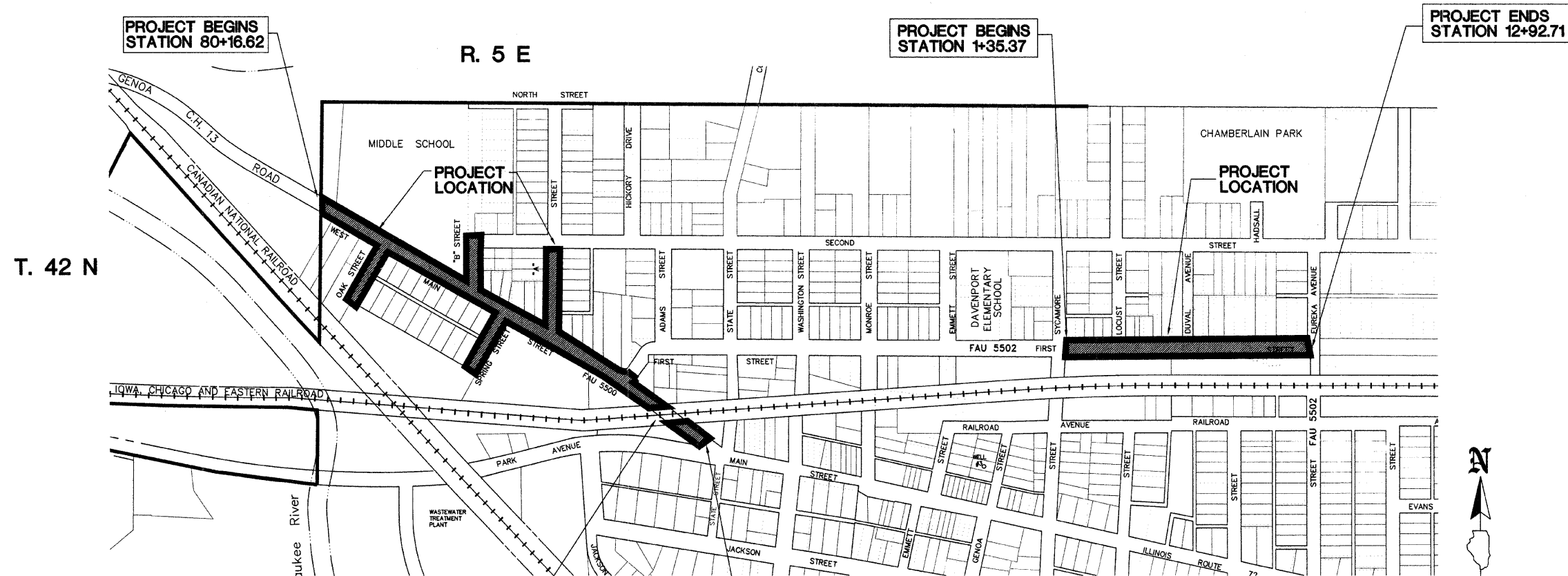
**State Of Illinois  
Department Of Transportation  
Division Of Highways  
American Recovery and Reinvestment Act of 2009  
FAU 5500 WEST MAIN STREET  
FAU 5502 FIRST STREET  
RESURFACING PROJECT  
City Of Genoa**

LOCAL AGENCY PAVEMENT PRESERVATION  
SECTION NUMBER: 09-00031-01-RS  
PROJECT NUMBER: ARA-5094(001)  
JOB NUMBER: C-93-121-09

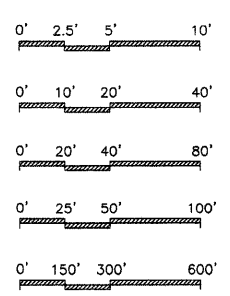
ROUTE NO.	LOCAL AGENCY	COUNTY	SECTION	TOTAL SHEETS	SHEET NO.
FAU 5500 FAU 5502	Genoa	DeKalb	19	14	1
LOCAL AGENCY PAVEMENT PRESERVATION					
CONTRACT: 87405			SECTION: 09-00031-01-RS		



LOCATION OF SECTION, INDICATED THUS:



**Graphic Scales:**



AREA OF OMISSION  
AROUND RAILROAD TRACKS  
STATION 99+94.37 TO STATION 100+05.63

PROJECT ENDS  
STATION 102+04.78

**LOCATION MAP**

SCALE: 1"=300'  
GROSS LENGTH = 4094.12' = 0.775 Miles  
OMISSION LENGTH = 1126' = 0.002 Miles  
NET LENGTH = 4082.86' = 0.773 Miles

CLASS II  
AVERAGE DAILY TRAFFIC (ADT) = 4450  
POSTED SPEED LIMIT = 25 MPH

SITE BENCHMARK:  
ELEVATION 805.36 - DISC IN SOUTHEAST CORNER OF  
BRIDGE WALL SOUTHSIDE OF ROUTE 72



**STATE OF ILLINOIS  
DEPARTMENT OF TRANSPORTATION  
DIVISION OF HIGHWAYS**

SUBMITTED May 4 20 09

*Bill A. Hall*  
MAYOR OF GENOA

APPROVED May 26 20 09

*Harold B. Long*  
DISTRICT ENGINEER OF LOCAL ROADS AND STREETS

APPROVED May 26 20 09

*George F. Ryan*  
DEPUTY DIRECTOR OF HIGHWAYS, REGION 2 ENGINEER



11/09  
LIC. EXPI. DATE 5/2/09  
SIGNATURE *Frank C. Cuda*

FULL SIZE PLANS HAVE BEEN PREPARED USING STANDARD ENGINEERING SCALES, REDUCED SIZED PLANS WILL NOT CONFORM TO STANDARD SCALES. IN MAKING MEASUREMENTS ON REDUCED PLANS, THE ABOVE SCALES MAY BE USED.

**CONTRACT NUMBER: 87405**

DATE	REMARKS	<b>SCHEFLOW ENGINEERS</b> 1814 GRANDSTAND PLACE ELGIN, ILLINOIS 60123 (847) 697-7095 Firm License No. 184-001104	City of Genoa LAPP 09-00031-01 RS West Main Street Resurfacing <b>Title Sheet</b>	SCALE	DATE
				None	3-31-09
				E.K.M.	4434
				F.C.C.	1 of 14