








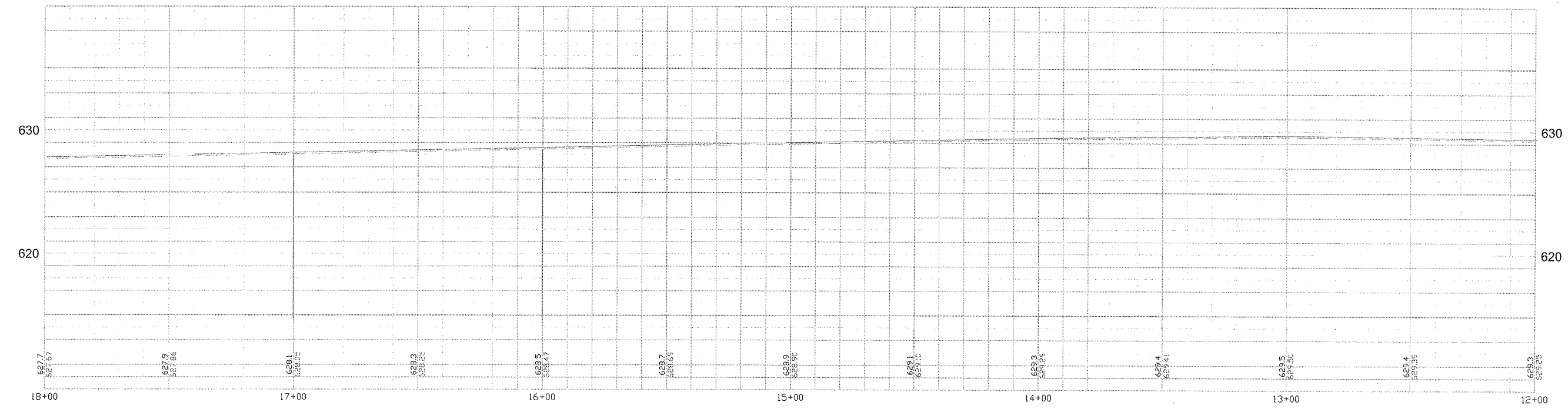
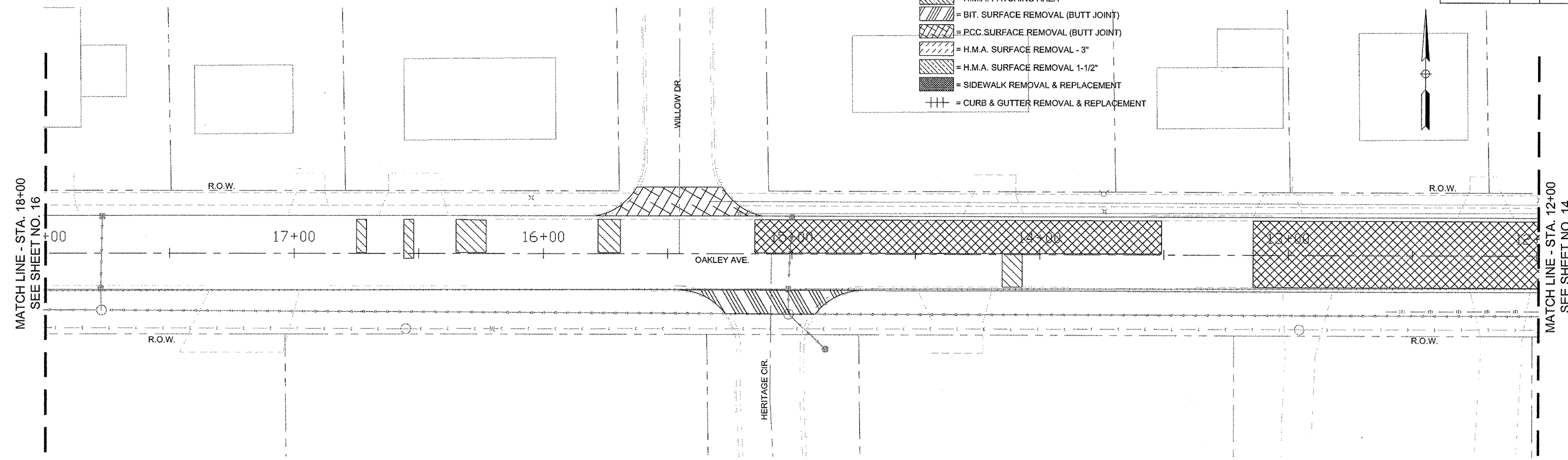


F.A.U. RTE.	SECTION	COUNTY	TOTAL SHEETS	SHEET NO.
6141	09-00092-00-PV	LASALLE	36	15
STA. 1+85		TO STA. 39+80		
FED. ROAD DIST. NO. 3 ILLINOIS		ARRA PROJECT		

LEGEND

-  = CONCRETE PAVEMENT PATCHING AREA (HOT PATCH)
-  = P.C.C. PAVEMENT REMOVAL / 7" JOINTED P.C.C. PAVEMENT
-  = H.M.A. PATCHING AREA
-  = BIT. SURFACE REMOVAL (BUTT JOINT)
-  = P.C.C. SURFACE REMOVAL (BUTT JOINT)
-  = H.M.A. SURFACE REMOVAL - 3"
-  = H.M.A. SURFACE REMOVAL 1-1/2"
-  = SIDEWALK REMOVAL & REPLACEMENT
-  = CURB & GUTTER REMOVAL & REPLACEMENT



FINAL

SCALE: 1" = 20'

DESIGNED - JEP	REVISED -
DRAWN - JCL	REVISED -
CHECKED - JEP	REVISED -
DATE - 4/10/09	REVISED -

STATE OF ILLINOIS
DEPARTMENT OF TRANSPORTATION

PLAN AND PROFILE (12+00 -18+00)