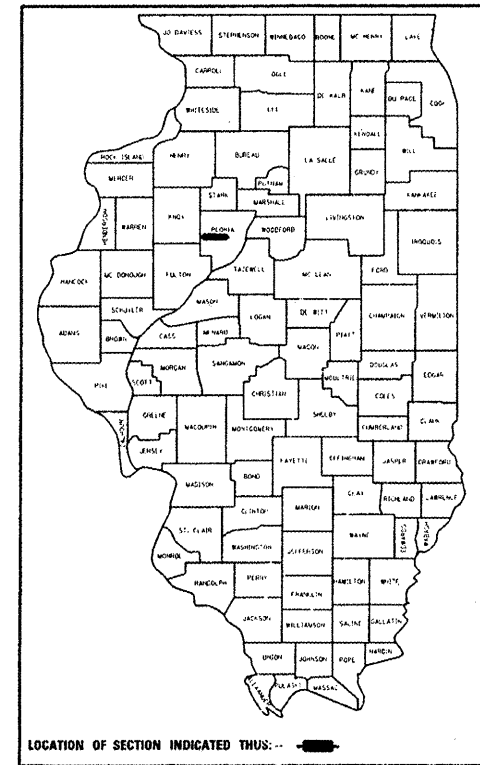


INDEX OF SHEETS

- 1 COVER SHEET
- 2 GENERAL NOTES AND TYPICAL SECTION
- 3 SUMMARY OF QUANTITIES, APPLICATION RATES,
- BITUMINOUS MIXTURE REQUIREMENTS, SCHEDULE OF QUANTITIES
- 4-5 PLAN SHEETS
- 6-8 DETAILS

STATE OF ILLINOIS CITY OF WEST PEORIA PLANS FOR PROPOSED LOCAL AGENCY IMPROVEMENT FEDERAL-AID PROJECT

CONTRACT NO. 89533



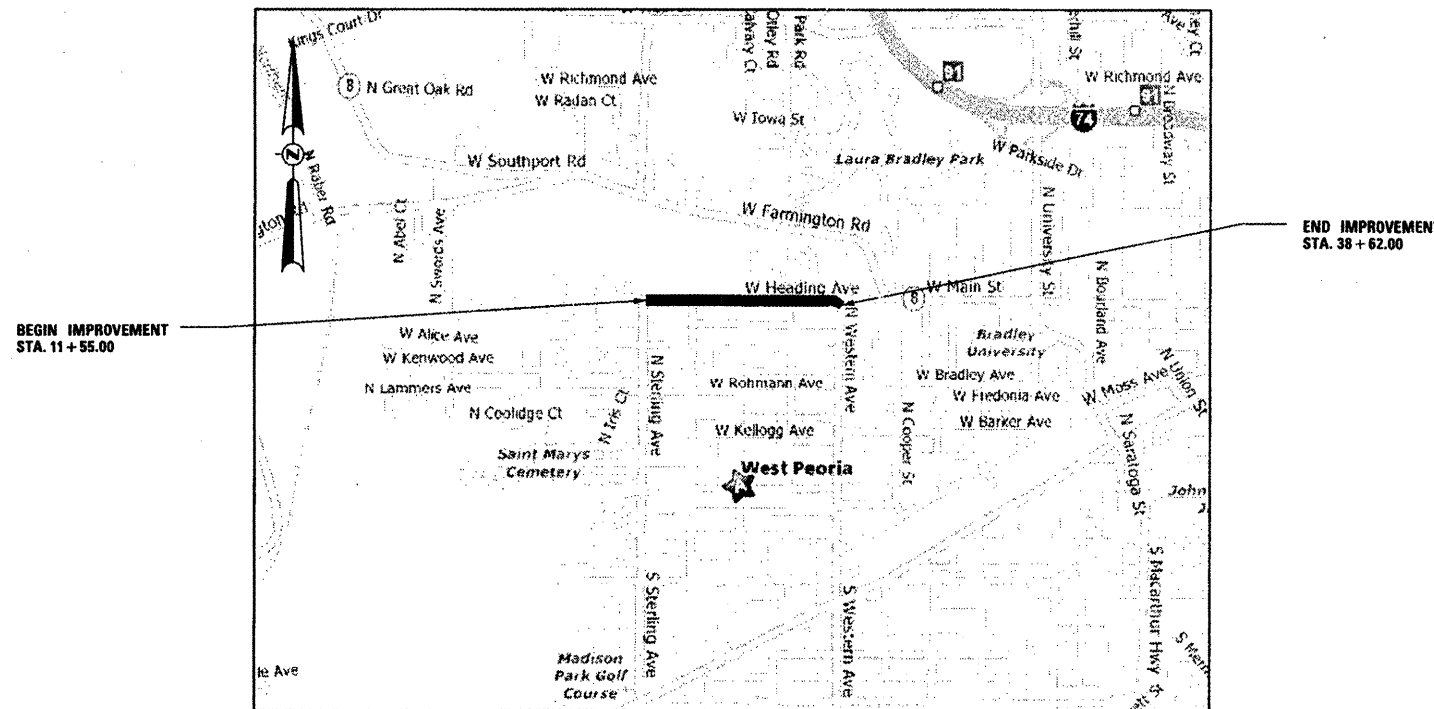
HIGHWAY STANDARDS

- 442201-03 CLASS C AND D PATCHES
- 701501-05 URBAN LANE CLOSURE, 2L, 2W, UNDIVIDED
- 701901-01 TRAFFIC CONTROL DEVICES
- 406101-D4 BUTT JOINTS (District Standard Included)

**HEADING AVENUE – FAU 6582
SECTION: 09-00011-00-RS
PROJECT: ARA-5093 (142)
PEORIA COUNTY
JOB #: C-94-115-09**

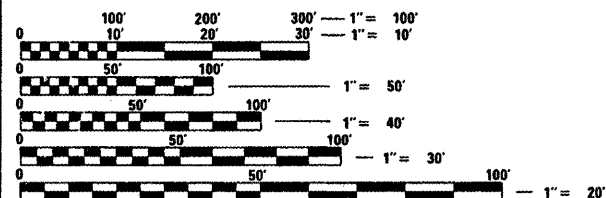
UTILITIES

- ILLINOIS AMERICAN (WATER)**
123 SW WASHINGTON ST.
PEORIA, IL 61602
- AMEREN CILCO (GAS & ELECTRIC)**
110 W. MONARCH ST.
PEORIA, IL 61602
- KENT KOWALSKIE 309-264-5575 (GAS)**
TOM KOEPEL 309-693-4702 (ELECTRIC)
- GREATER PEORIA SANITARY DISTRICT**
2322 S. DARST ST.
PEORIA, IL 61607
309-637-3511
- COMCAST (CABLE)**
3517 N. DRIES LANE
PEORIA, IL 61604
309-686-2600
- AT&T (TELEPHONE, FIBER OPTIC DUCT)**
2315 N. KNOXVILLE
PEORIA, IL 61604



LOCATION MAP
(NOT TO SCALE)

FUNCTIONAL CLASSIFICATION = MINOR COLLECTOR
LENGTH OF IMPROVEMENT = 2707 FEET = .512 MILE



FULL SIZE PLANS HAVE BEEN PREPARED USING STANDARD ENGINEERING SCALES. REDUCED SIZED PLANS WILL NOT CONFORM TO STANDARD SCALES. IN MAKING MEASUREMENTS ON REDUCED PLANS, THE ABOVE SCALES MAY BE USED.

J.U.L.I.E.
JOINT UTILITY LOCATION INFORMATION FOR EXCAVATION
1-800-892-0123

CONTRACT NO. 89533



APPROVED: *James R. Dillon* 20 09
CITY OF WEST PEORIA, MAYOR JIM DILLON

PASSED: *Jim Dillon* 20 09
DISTRICT FOUR ENGINEER OF LOCAL ROADS & STREETS

Releasing For Bid Based on Limited Review: *John* 20 09
DEPUTY DIRECTOR OF HIGHWAYS, REGION THREE ENGINEER

STATE OF ILLINOIS
DEPARTMENT OF TRANSPORTATION

Alicia M. Hermann
ALICIA M. HERMANN
05/20/09 11/30/09
DATE EXPIRES

HERMANN & ASSOCIATES, I.C.
CONSULTING ENGINEERS

5835 NORTH GALENA ROAD
PEORIA, ILLINOIS 61614
PHONE: (309) 687-5566
FAX: (309) 687-0571
ILLINOIS PROFESSIONAL DESIGN FIRM NO. 184.004714

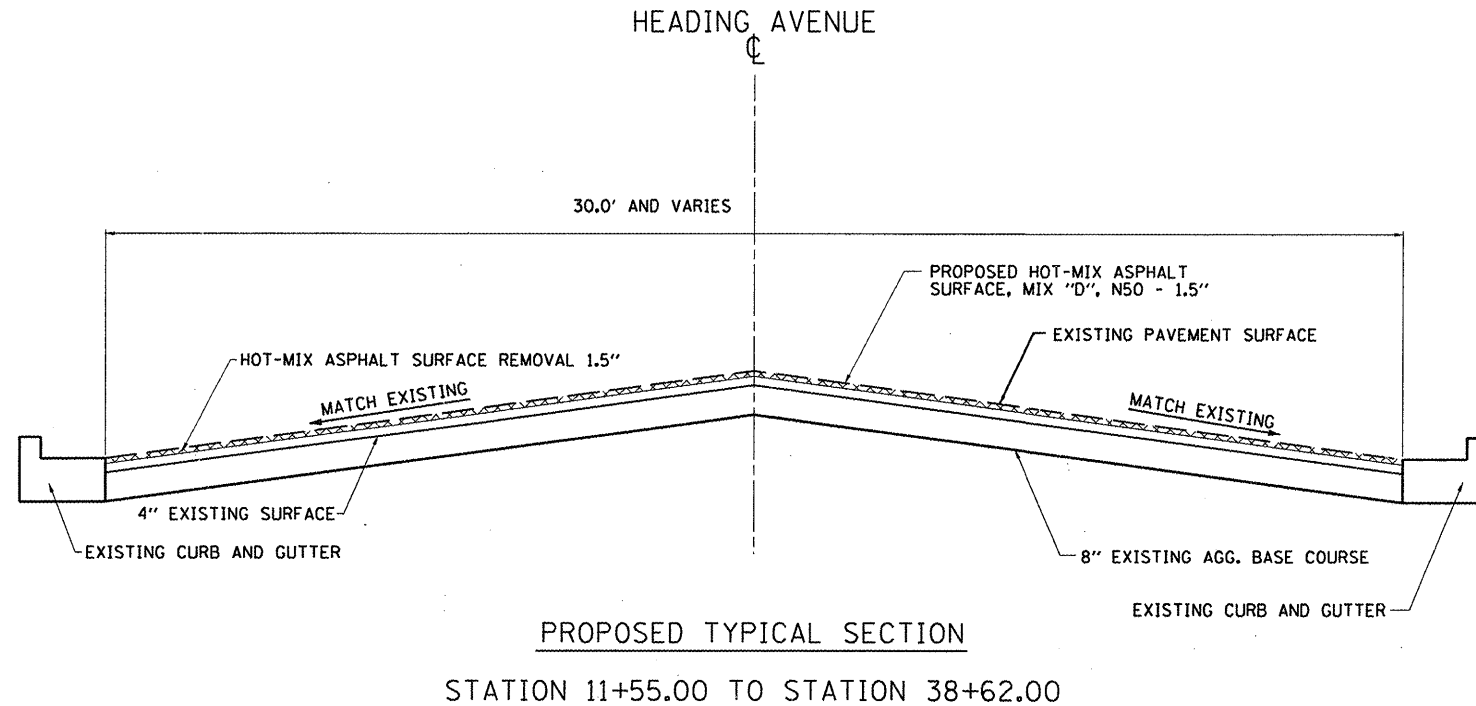
PRINTED BY THE AUTHORITY
OF THE STATE OF ILLINOIS

TRANSPORTATION • MUNICIPAL ENGINEERING • LAND DEVELOPMENT
ASBESTOS INSPECTION • CONSTRUCTION OBSERVATION

F.A.U. RTE.	SECTION	COUNTY	TOTAL SHEETS	SHEET NO.
3582	09-00011-00-RS	PEORIA	8	2
STA. _____		TO STA. _____		
FED. ROAD DIST. NO. 4 ILLINOIS FED. AID PROJECT				

GENERAL NOTES

- ALL CONSTRUCTION SHALL COMPLY WITH THE CURRENT EDITIONS OF THE ILLINOIS DEPARTMENT OF TRANSPORTATION'S "STANDARD SPECIFICATIONS FOR ROAD AND BRIDGE CONSTRUCTION," - HEREINAFTER REFERRED TO AS THE "STANDARD SPECIFICATIONS," "SUPPLEMENTAL SPECIFICATIONS AND RECURRING SPECIAL PROVISIONS," AND THE "MANUAL ON UNIFORM TRAFFIC CONTROL DEVICES."
- ALL ELEVATIONS SHOWN ON THE PLANS ARE ON A LOCALLY ESTABLISHED DATUM. SEE THIS SHEET FOR LIST OF BENCHMARKS AND HORIZONTAL CONTROL POINTS. THE CONTRACTOR SHALL VERIFY ALL BENCHMARKS AND HORIZONTAL CONTROL POINTS FOR ACCURACY PRIOR TO STARTING CONSTRUCTION AND REPORT ANY DISCREPANCIES TO THE ENGINEER.
- THE CONTRACTOR SHALL BE RESPONSIBLE FOR PROTECTING UTILITY PROPERTY FROM CONSTRUCTION OPERATIONS AS OUTLINED IN ARTICLE 107.34 OF THE "STANDARD SPECIFICATIONS." CALL J.U.L.I.E. AT 1-800-892-0123 A MINIMUM OF 48 HOURS IN ADVANCE OF DIGGING OPERATIONS. THE CONTRACTOR SHALL COORDINATE ANY REQUIRED UTILITY ADJUSTMENTS WITH THE APPROPRIATE UTILITY COMPANY.
- THE LOCATION OF EXISTING UNDERGROUND UTILITIES, AS SHOWN ON THE PLANS, ARE BASED ON CAREFUL FIELD INVESTIGATION AND THE BEST INFORMATION AVAILABLE, BUT THEY ARE NOT GUARANTEED. IT SHALL BE THE CONTRACTOR'S RESPONSIBILITY TO DETERMINE THEIR EXACT LOCATION FROM THE UTILITY COMPANIES AND BY FIELD INVESTIGATION, AS REQUIRED FOR CONSTRUCTION.
- ALL EXISTING WATER VALVES, CORPORATION STOPS, GAS VALVES, MANHOLE CASTINGS, FIRE HYDRANTS, AND OTHER PERMANENT STRUCTURES WITH THE NEW IMPROVEMENTS SHALL BE ADJUSTED AS NECESSARY TO MATCH THE PROPOSED FINISHED SURFACE. THIS WORK SHALL BE DONE BY OTHERS.
- THE CONTRACTOR SHALL NOTIFY AND RECEIVE APPROVAL FROM THE ENGINEER PRIOR TO REMOVING OR COVERING UP ANY SURVEY MONUMENTS OR PROPERTY MARKERS.
- THE CONTRACTOR SHALL CONFINE THE CONSTRUCTION WITHIN THE RIGHT OF WAY OR TEMPORARY CONSTRUCTION EASEMENT.
- CONTRACTOR SHALL TAKE REASONABLE PRECAUTIONS SO AS TO PREVENT DAMAGE FROM OCCURRING TO ALL EXISTING BUILDINGS, STRUCTURES, PUBLIC, AND PRIVATE PROPERTY AS A RESULT OF CONSTRUCTION.
- SIGNS, MAILBOXES, FENCE, FENCE RAILS, POSTS, LANDSCAPING ITEMS NOT IDENTIFIED ON THE BID SCHEDULE WHICH ARE DAMAGED OR DISTURBED DURING CONSTRUCTION SHALL BE REPLACED WITH LIKE MATERIALS AND CONSTRUCTION. THIS WORK SHALL BE INCLUDED IN THE CONTRACT AMOUNT.
- CONTRACTOR SHALL BE RESPONSIBLE FOR PROVIDING AND MAINTAINING APPROPRIATE TRAFFIC CONTROL DEVICES IN ACCORDANCE WITH THE LATEST REQUIREMENTS OF THE STANDARD SPECIFICATIONS, MUTCD, AND ANY REQUIREMENTS DETAILED IN THE CONTRACT DOCUMENTS. TRAFFIC CONTROL SHALL BE PAID FOR AS TRAFFIC CONTROL COMPLETE.
- STREETS, PARKING LOTS, OR DRIVEWAYS SHALL NOT BE COMPLETELY CLOSED WITHOUT PRIOR NOTIFICATION OF PROJECT OWNER AND PROPERTY OWNER BY CONTRACTOR.
- ACCESS MUST BE MAINTAINED TO ALL EXISTING PROPERTIES DURING CONSTRUCTION IN ACCORDANCE WITH ARTICLE 107.09 UNLESS ARRANGEMENTS ARE MADE IN WRITING BY THE CONTRACTOR WITH THE PROPERTY OWNERS WITH A COPY TO THE ENGINEER FOR SHORT TERM CLOSURES.
- THE CONTRACTOR SHALL COMPLY WITH THE LEGAL STREET LOADING LIMITS ESTABLISHED BY THE CITY. THE CONTRACTOR SHALL BE RESPONSIBLE FOR ANY DAMAGE CAUSED BY LUGS OR CLEATS ON TREADS OR WHEELS, EXCESSIVE WEIGHTS, AND LOADS, ETC.



REVISIONS		
NUMBER	BY	DATE

CITY OF WEST PEORIA
HEADING AVENUE - FAU 6582
MILLOVERLAY
GENERAL NOTES AND TYPICAL SECTION

HERMANN & ASSOCIATES, LLC
 CONSULTING ENGINEERS
 5835 NORTH GALENA ROAD
 PEORIA, ILLINOIS 61614
 P: (309) 687-6566
 F: (309) 687-0571
 TRANSPORTATION • MUNICIPAL ENGINEERING
 LAND DEVELOPMENT • ASBESTOS INSPECTION
 CONSTRUCTION OBSERVATION

DESIGN BY:	AMPH
DRAWN BY:	SNP
CHECKED BY:	JLH
APPROVED BY:	
DATE:	APRIL 2009
JOB No:	03.025.09

F.A.U. RTE.	SECTION	COUNTY	TOTAL SHEETS	SHEET NO.
6582	09-00011-00-RS	PEORIA	8	3
STA.		TO STA.		
FED. ROAD DIST. NO. 4		ILLINOIS	FED. AID PROJECT	

BITUMINOUS PAVING SCHEDULE					40603310	40600100	40600300
					HOT-MIX ASPHALT SURFACE COURSE, MIX "C" N50	BITUMINOUS MATERIALS (PRIME COAT)	AGGREGATE (PRIME COAT)
LOCATION	LENGTH	WIDTH	AREA	AREA	WEIGHT	VOLUME	WEIGHT
STATION TO STATION	FEET	FEET	SQ FEET	SQ YDS	TONS	GALLONS	TONS
STA. 11+55.00 TO STA. 24+25.00	1270.00	30	38100	4233.33	355.60	423.33	4.23
STA. 24+25.00 TO STA. 24+80.00	55.00	30 to 30.5	1663.75	184.86	15.53	18.49	0.18
STA. 24+80.00 TO STA. 31+40.00	660.00	30.5	20130	2236.67	187.88	223.67	2.24
STA. 31+40.00 TO STA. 34+65.00	325.00	30.5 to 31	9993.75	1110.42	93.28	111.04	1.11
STA. 34+65.00 TO STA. 37+05.00	240.00	31 to 32	7560	840.00	70.56	84.00	0.84
STA. 37+05.00 TO STA. 37+75.00	70.00	32 to 34	2310	256.67	21.56	25.67	0.26
STA. 37+75.00 TO STA. 38+62.00	87.00	VAR	5967	520.75	43.74	52.08	0.52
WAVERLY				96.00	8.06	9.60	0.10
EDGEHILL COURT				42.00	3.53	4.20	0.04
CEDAR AVENUE				29.00	2.44	2.90	0.03
TOTAL					9549.69	802.17	954.97

REMOVAL & DISPOSAL OF UNSUITABLE MATERIAL		20201200
LOCATION	UNIT	
STATION	CU YDS	
CONTINGENT QUANTITY	10.00	
TOTAL		10.0

SUBBASE GRANULAR MATERIAL, TYPE B		31101100
LOCATION	UNIT	
STATION	CU YDS	
CONTINGENT QUANTITY	10.00	
TOTAL		10.0

TEMPORARY RAMP				40600990
LOCATION	LENGTH	WIDTH	AREA	
STATION TO STATION	FEET	FEET	SQ YDS	
STERLING AVENUE	24	5	13.33	
WAVERLY	24	5	13.33	
EDGEHILL COURT	24	5	13.33	
CEDAR AVENUE	24	5	13.33	
WESTERN AVENUE	40	5	22.22	
TOTAL				75.56

HOT-MIX ASPHALT SURFACE REMOVAL - BUTT JOINT				40600982
LOCATION	LENGTH	WIDTH	AREA	
STATION TO STATION	FEET	FEET	SQ YDS	
STERLING AVENUE	10.00	30	33.33	
WAVERLY	21.00	VAR	96.00	
EDGEHILL COURT	12.70	VAR	42.00	
CEDAR AVENUE	12.00	VAR	29.00	
WESTERN AVENUE	42.50	VAR	310.50	
TOTAL				510.83

CLASS D PATCHING, 6 INCH			
THE FOLLOWING QUANTITIES ARE CONTINGENT QUANTITIES			
44201713	44201717	44201721	44201723
CLASS D PATCHES, TYPE I, 6 INCH	CLASS D PATCHES, TYPE II, 6 INCH	CLASS D PATCHES, TYPE III, 6 INCH	CLASS D PATCHES, TYPE IV, 6 INCH
SQ YD	SQ YD	SQ YD	SQ YD
5	10	20	25

HOT-MIX ASPHALT SURFACE REMOVAL - 1.5"				44000155
LOCATION	LENGTH	WIDTH	AREA	
STATION TO STATION	FEET	FEET	SQ YDS	
STA. 11+65.00 TO STA. 24+25.00	1260.00	30	4200.00	
STA. 24+25.00 TO STA. 24+80.00	55.00	30 to 30.5	184.86	
STA. 24+80.00 TO STA. 31+40.00	660.00	30.5	2236.67	
STA. 31+40.00 TO STA. 34+65.00	325.00	30.5 to 31	1110.42	
STA. 34+65.00 TO STA. 37+05.00	240.00	31 to 32	840.00	
STA. 37+05.00 TO STA. 37+75.00	70.00	32 to 34	256.67	
STA. 37+75.00 TO STA. 38+20.00	45.00	VAR	210.20	
TOTAL				9038.81

MOBILIZATION		67100100
LOCATION	UNIT	
STATION	L SUM	
ENTIRE JOB SITE	1.00	
TOTAL		1.00

TRAFFIC CONTROL COMPLETE		70103700
LOCATION	UNIT	
STATION	L SUM	
ENTIRE JOB SITE	1.00	
TOTAL		1.00

TEMPORARY RUBBER RAMPS FOR DRAINAGE AND UTILITY CASTINGS		X0325675
LOCATION	ITEM	
STATION	EACH	
HEADING AVENUE (VARIOUS LOCATIONS)	3	
TOTAL		3.00

HEADING AVENUE SUMMARY OF QUANTITIES			
CODE NUMBER	PAY ITEM	UNIT	TOTAL QUANTITY
20201200	REMOVAL AND DISPOSAL OF UNSUITABLE MATERIAL	CU YD	10
31101100	SUB-BASE GRANULAR MATERIAL, TYPE B	CU YD	10
40600100	BITUMINOUS MATERIALS (PRIME COAT)	GALLON	955.0
40600300	AGGREGATE (PRIME COAT)	TON	9.5
40600982	HOT-MIX ASPHALT SURFACE REMOVAL - BUTT JOINT	SQ YD	511.0
40600990	TEMPORARY RAMP	SQ YD	75.5
40603310	HOT-MIX ASPHALT SURFACE COURSE, MIX "C", N50	TON	802.0
44000155	HOT-MIX ASPHALT SURFACE REMOVAL, 1 1/2"	SQ YD	9039
44201713	CLASS D PATCHES, TYPE I, 6 INCH	SQ YD	5
44201717	CLASS D PATCHES, TYPE II, 6 INCH	SQ YD	10
44201721	CLASS D PATCHES, TYPE III, 6 INCH	SQ YD	20
44201723	CLASS D PATCHES, TYPE IV, 6 INCH	SQ YD	25
67100100	MOBILIZATION	L SUM	1.0
70103700	TRAFFIC CONTROL COMPLETE	L SUM	1.0
X0325675	TEMPORARY RUBBER RAMPS FOR DRAINAGE AND UTILITY CASTINGS	EACH	3.0


RATE OF APPLICATION	
BITUMINOUS	
BITUMINOUS SURFACE COURSE	112 LB/SQ YD/INCH
BITUMINOUS BINDER COURSE	112 LB/SQ YD/INCH
CONVERSION	0.056 TONS/SQ YD/INCH
BITUMINOUS MATERIALS (PRIME COAT)	
ON COLDMILLED SURFACE	0.10 GAL/SQ YD
CONVERSION	0.004 TONS = 1 GALLON
AGGREGATE (PRIME COAT)	
FOG COAT	2 LB/SQ YD

BITUMINOUS CONCRETE MIXTURE REQUIREMENTS	
THE FOLLOWING MIXTURE REQUIREMENTS ARE APPLICABLE FOR THIS PROJECT.	
MIXTURE USES (S):	SURFACE COURSE
AC/PG	64-22
RAP %: (Max) **	15%
DESIGN AIR VOIDS	4.0% @ NDES = N50
MIXTURE COMPOSITION	IL 9.5 or IL 12.5
FRICTION AGGREGATE	Mixture D

** If > 15% RAP is used the Contractor may be required to use a softer grade of asphalt as determined by the materials engineer.

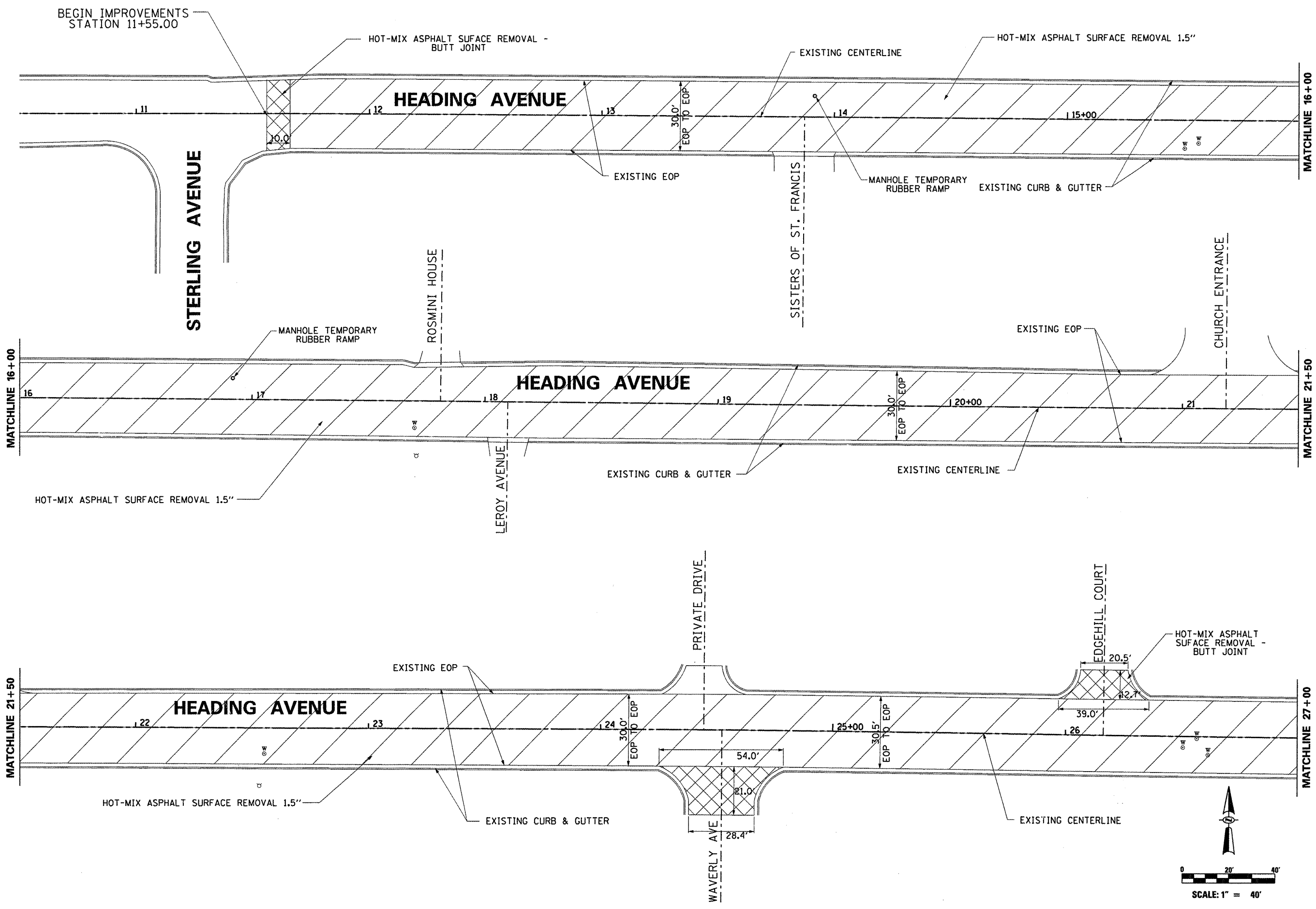
REVISIONS		
NUMBER	BY	DATE

CITY OF WEST PEORIA
 HEADING AVENUE - FAU 6582
 MILLOVERLAY
 SUMMARY OF QUANTITIES, APPLICATION RATES,
 BITUMINOUS MIX REQUIREMENTS
 SCHEDULE OF QUANTITIES


HERMANN & ASSOCIATES, LLC
 CONSULTING ENGINEERS
 6835 NORTH GALENA ROAD
 PEORIA, ILLINOIS 61614
 P: (309) 687-5566
 F: (309) 687-0571

TRANSPORTATION • MUNICIPAL ENGINEERING
 LAND DEVELOPMENT • ASBESTOS INSPECTION
 CONSTRUCTION OBSERVATION
 DESIGN BY: AMPH
 DRAWN BY: SNP
 CHECKED BY: JLH
 APPROVED BY:
 DATE: APRIL 2009
 JOB No: 03.025.09

CONTRACT NO. 89535				
F.A.U. RTE.	SECTION	COUNTY	TOTAL SHEETS	SHEET NO.
6582	09-00011-00-RS	PEORIA	8	4
STA. _____		TO STA. _____		
FED. ROAD DIST. NO. 4		ILLINOIS FED. AID PROJECT		



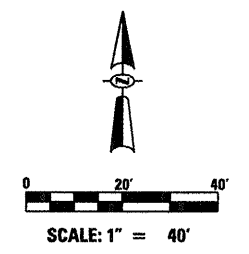
REVISIONS		
NUMBER	BY	DATE

CITY OF WEST PEORIA
HEADING AVENUE - FAU 6582
MILLOVERLAY
PLAN SHEET - HEADING AVENUE

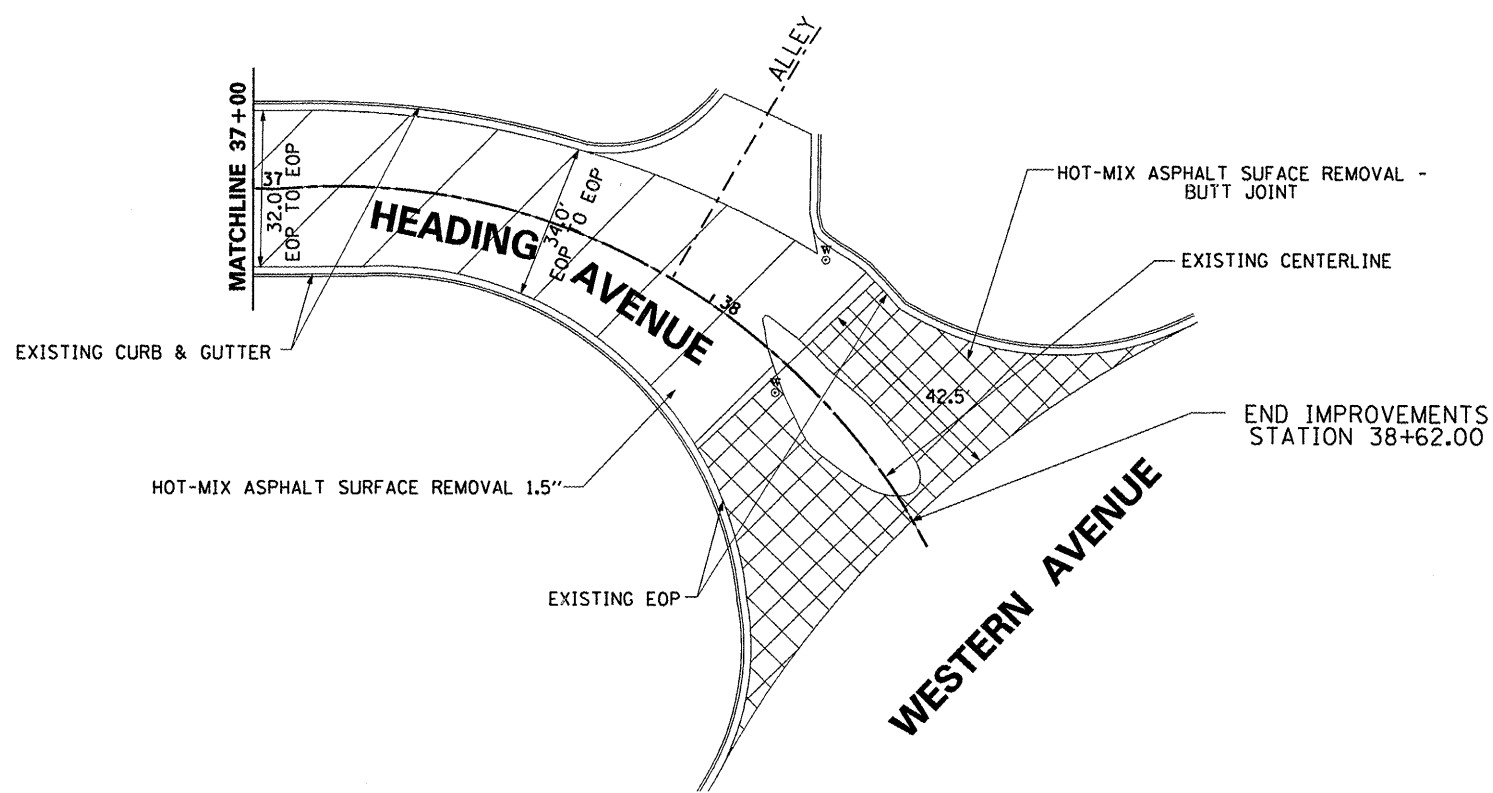
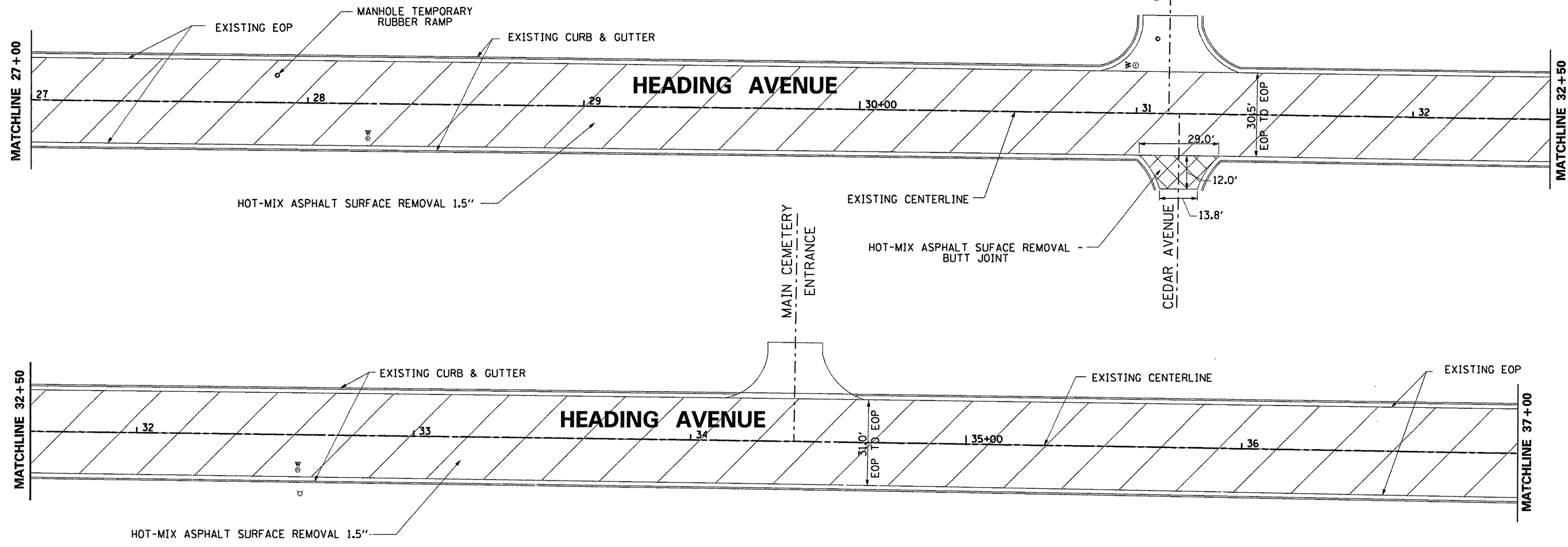
HERMANN & ASSOCIATES, LLC
 CONSULTING ENGINEERS
 5835 NORTH GALENA ROAD
 PEORIA, ILLINOIS 61614
 P: (309) 687-6566
 F: (309) 687-0571

TRANSPORTATION • MUNICIPAL ENGINEERING
 LAND DEVELOPMENT • ASBESTOS INSPECTION
 CONSTRUCTION OBSERVATION

DESIGN BY:	AMPH
DRAWN BY:	SNP
CHECKED BY:	JLH
APPROVED BY:	
DATE:	APRIL 2009
JOB No:	03.025.09




F.A.U. RTE.	SECTION	COUNTY	TOTAL SHEETS	SHEET NO.
6582	09-00011-00-RS	PEORIA	8	5
STA. _____ TO STA. _____		FED. ROAD DIST. NO. 4 ILLINOIS FED. AID PROJECT		



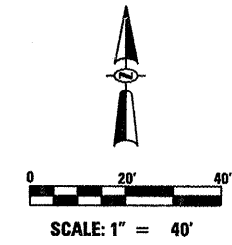
REVISIONS		
NUMBER	BY	DATE

CITY OF WEST PEORIA
HEADING AVENUE - FAU 6582
MILLOVERLAY
PLAN SHEET - HEADING AVENUE

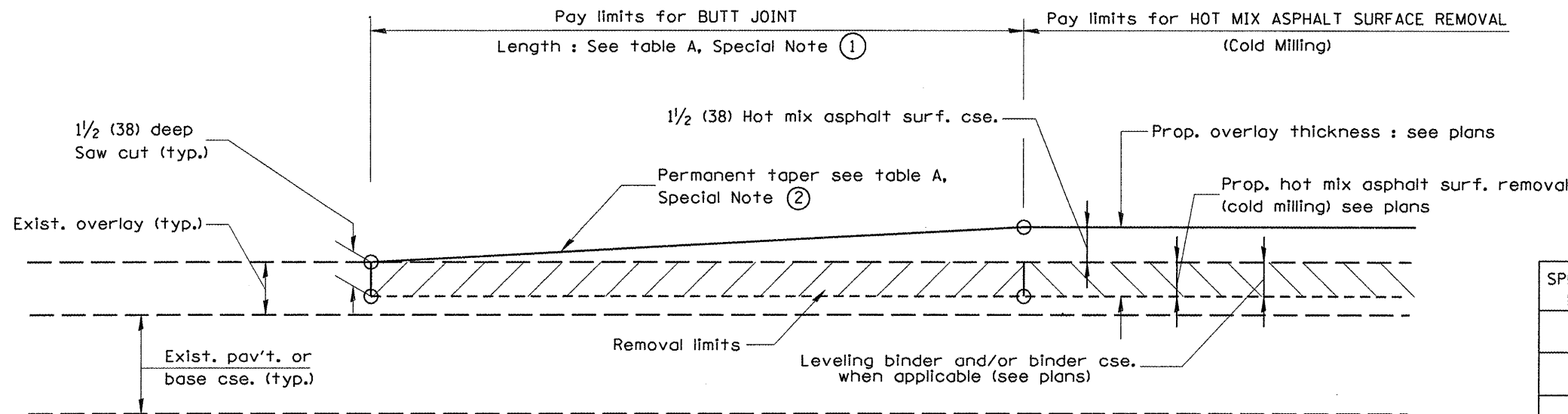

HERMANN & ASSOCIATES, LLC
 CONSULTING ENGINEERS
 6835 NORTH GALENA ROAD
 PEORIA, ILLINOIS 61614
 P: (309) 687-6566
 F: (309) 687-0571

TRANSPORTATION • MUNICIPAL ENGINEERING
 LAND DEVELOPMENT • ASBESTOS INSPECTION
 CONSTRUCTION OBSERVATION

DESIGN BY:	AMPH
DRAWN BY:	SNP
CHECKED BY:	JLH
APPROVED BY:	
DATE:	APRIL 2009
JOB No:	03.025.09



F.A.U. RTE.	SECTION	COUNTY	TOTAL SHEETS	SHEET NO.
6582	09-00011-00-RS	PEORIA	8	6
STA.		TO STA.		
FED. ROAD DIST. NO.	ILLINOIS	FED. AID PROJECT		



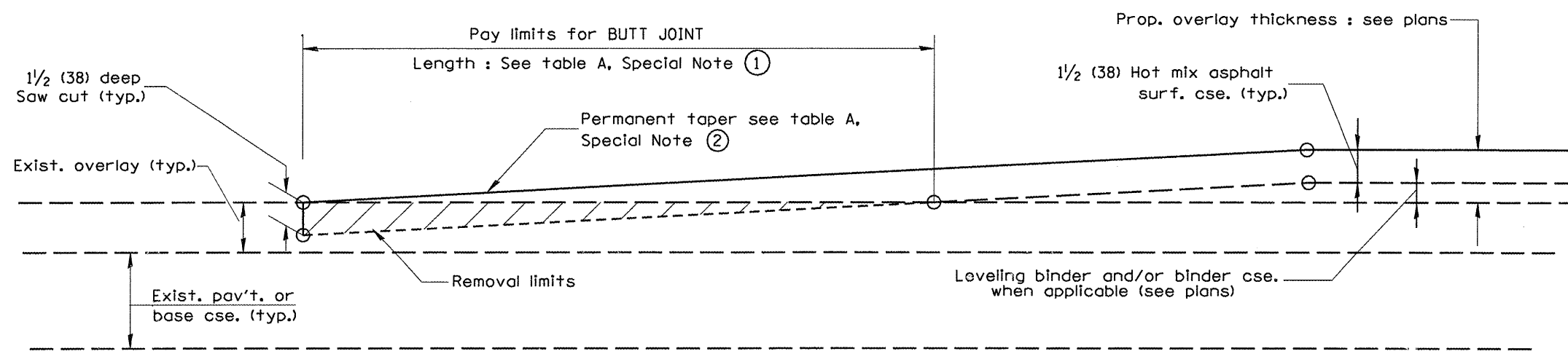
CASE 1 : WITH HOT MIX ASPHALT SURFACE REMOVAL (COLD MILLING)

**TABLE A
(LENGTHS AND TAPER RATES)**

SPECIAL NOTE NUMBER	ELEMENT	MAINLINE INTERSTATES & 4-LANE EXPRESSWAYS	ALL OTHERS
①	LENGTH OF BUTT JOINT	60'(18.0 m)	30'(9.0 m)
②	PERMANENT TAPER RATE	1:480	1:240
③	TEMPORARY RAMP TAPER RATE	1:80	1:40
④	TEMPORARY RAMP LENGTH	10'(3.0 m)	5'(1.5 m)
⑤	LENGTH OF BUTT JOINT	10'(3.0 m)	10'(3.0 m)

GENERAL NOTES

1. The work shall be done in accordance with Article 406.08 and the Special Provision for Butt Joints.
2. The pavement surface to be removed may be either bituminous or P.C. concrete. The work shall be performed in accordance with Article 440.04 and the Special Provisions for Butt Joints.
3. The saw cut joints shall be primed just prior to the placing of bituminous material. The work will be in accordance with the applicable portions of Article 406.05.



CASE 2 : NO HOT MIX ASPHALT SURFACE REMOVAL (COLD MILLING)

All dimensions are in inches (millimeters) unless otherwise noted.

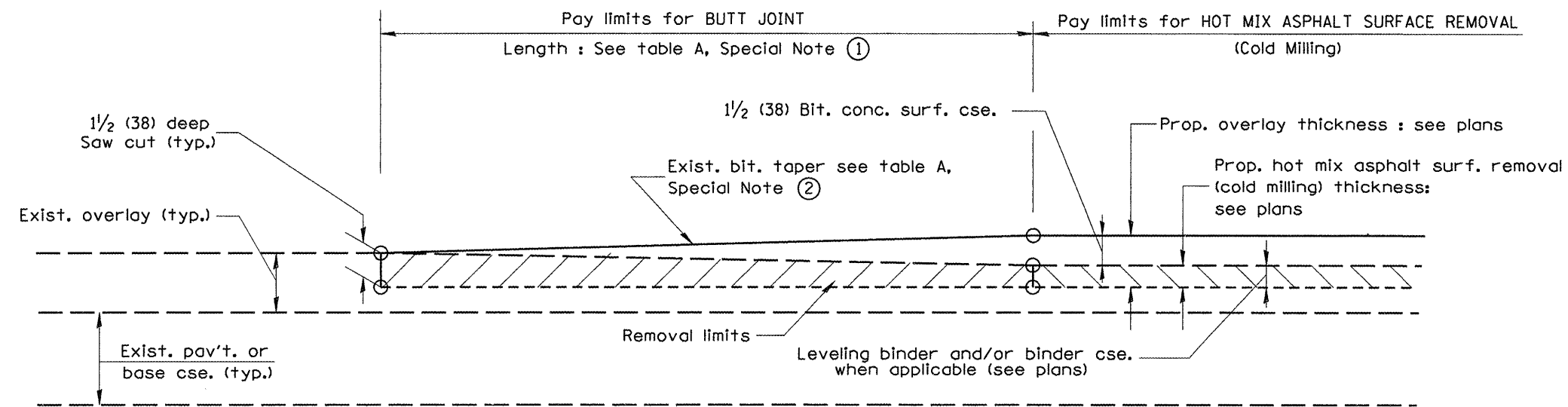
ILLINOIS DEPARTMENT OF TRANSPORTATION
DISTRICT CADD STANDARD

DATE	REVISIONS	BY
1-1-97	RENUM. C-23.01, NEW REVISION BOX	T.P.
4-1-97	CORRECTION TO DEPTH	J.A.
9-15-05	REVISED DESIGNER NOTE	M.M.A.
10-16-06	REVISED TO 2007 SPEC.	M.A.

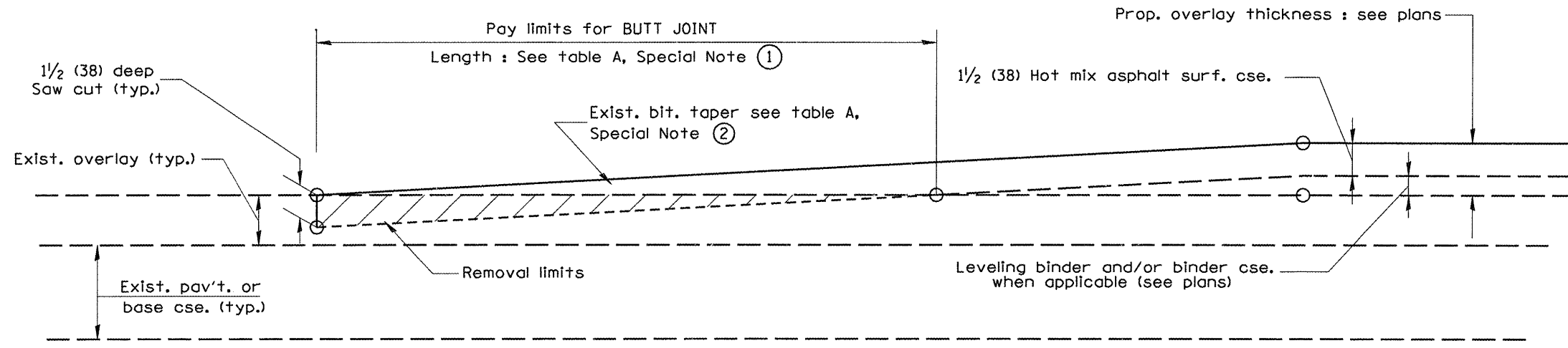
BUTT JOINTS
CADD STD NO. 406101-D4 SHEET 1 OF 3
SCALE: NOT DRAWN TO SCALE DRAWN BY CADD
DATE CHECKED BY

DESIGNER NOTES:
 1. Include District Special Provision for Butt Joints & for Hot Mix Asphalt Removal (Cold Milling).
 2. The butt joints pay item includes the saw cut & temporary ramp. Payment for the Butt Joint applies whether or not the project features Hot Mix Asphalt Removal (Cold Milling).

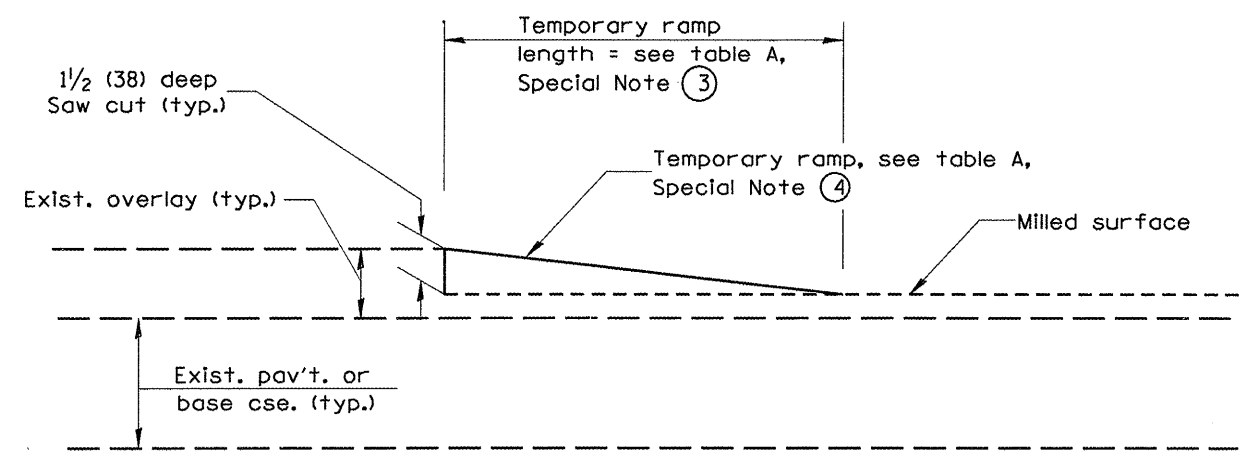
F.A.U. RTE.	SECTION	COUNTY	TOTAL SHEETS	SHEET NO.
6582	09-00011-00-RS	PEORIA	8	7
STA.		TO STA.		
FED. ROAD DIST. NO.		ILLINOIS FED. AID PROJECT		



**CASE 3 : WITH HOT MIX ASPHALT SURFACE REMOVAL (COLD MILLING)
TIE-IN TO EXISTING BITUMINOUS TAPER**



**CASE 4 : NO HOT MIX ASPHALT SURFACE REMOVAL (COLD MILLING)
TIE-IN TO EXISTING BITUMINOUS TAPER**

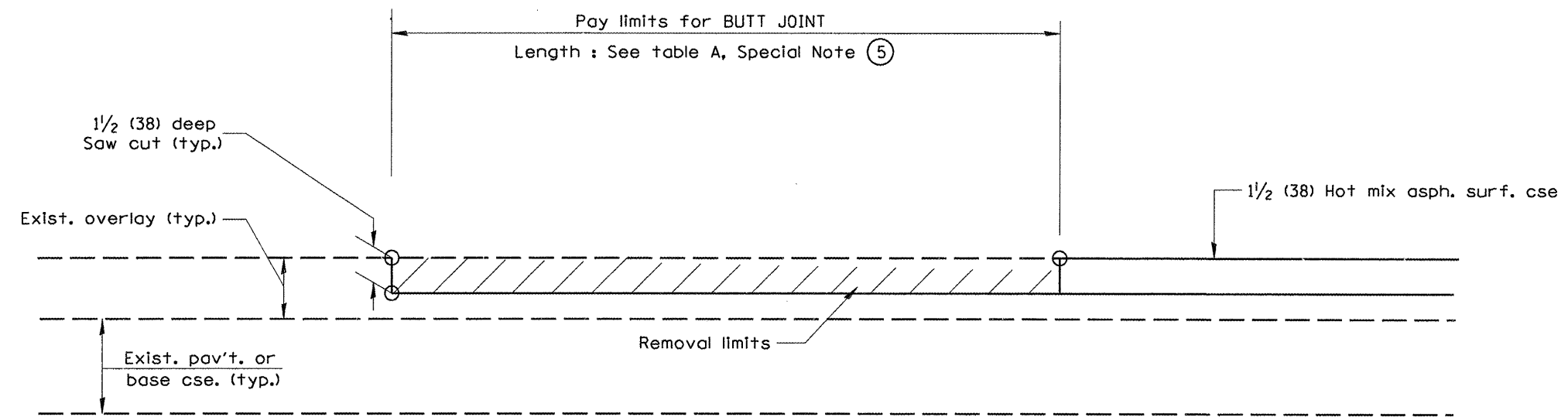


DETAIL TEMPORARY RAMP

All dimensions are in inches (millimeters) unless otherwise noted.

ILLINOIS DEPARTMENT OF TRANSPORTATION
DISTRICT CADD STANDARD
 BUTT JOINTS
 CADD STD NO. 406101-D4 SHEET 2 OF 3
 SCALE: NOT DRAWN TO SCALE DRAWN BY CADD
 CHECKED BY

F.A.U. RTE.	SECTION	COUNTY	TOTAL SHEETS	SHEET NO.
6582	09-00011-00-RS	PEORIA	8	8
STA.		TO STA.		
FED. ROAD DIST. NO.		ILLINOIS FED. AID PROJECT		



CASE 5 : WITH HOT MIX ASPHALT SURFACE REMOVAL (COLD MILLING)
TIE-IN TO EXISTING BITUMINOUS TAPER

All dimensions are in inches (millimeters) unless otherwise noted.

ILLINOIS DEPARTMENT OF TRANSPORTATION	
DISTRICT CADD STANDARD	
BUTT JOINTS	
CADD STD NO. 406101-D4	SHEET 3 OF 3
SCALE: NOT DRAWN TO SCALE	DRAWN BY CADD
	CHECKED BY