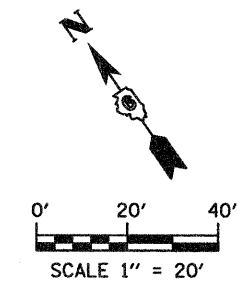
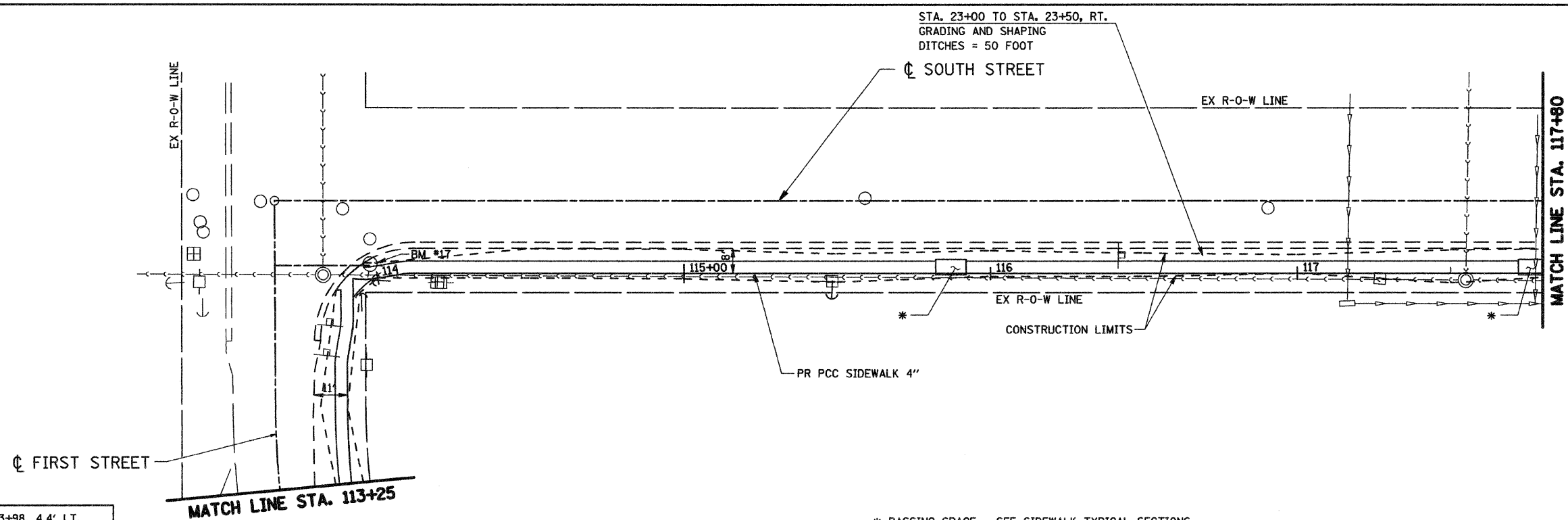


PLAN	DATE
BY	
REVISIONS	
NO.	
DATE	
BY	
REVISIONS	
NO.	
DATE	
BY	
REVISIONS	
NO.	
DATE	

PROFILE	DATE
BY	
REVISIONS	
NO.	
DATE	
BY	
REVISIONS	
NO.	
DATE	
BY	
REVISIONS	
NO.	
DATE	

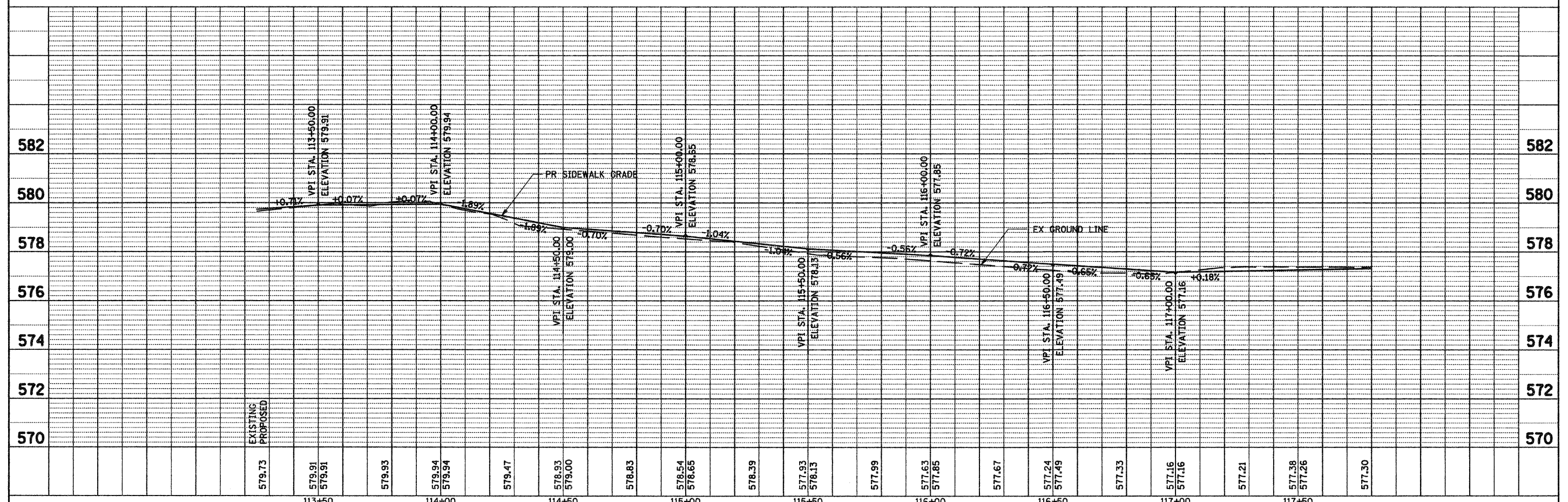


LEGEND
TBR - TO BE RELOCATED

BM #17 STA. 113+98, 4.4' LT.
CHISELED "+" TOP OF S BOLT
OF FIRE HYDRANT
ELEV. 582.29

* PASSING SPACE - SEE SIDEWALK TYPICAL SECTIONS.
PROVIDE 5'x10' PASSING SPACE AT APPROXIMATE
LOCATIONS SHOWN. MINOR ADJUSTMENTS MAY BE
MADE IN THE FIELD. 200' MAX. BETWEEN PASSING
SPACES.

SEE SIDEWALK DETAILS FOR
CONSTRUCTION INFORMATION.



FILE NAME = G:\S07009-01\oad\1st-South\7009PP04.SHT	USER NAME = IE Consultants	DESIGNED -	REVISED -	STATE OF ILLINOIS DEPARTMENT OF TRANSPORTATION	FIRST / SOUTH STREET - PLAN & PROFILE STA 113 + 25 TO STA 117 + 80				F.A. RTE.	SECTION	COUNTY	TOTAL SHEETS	SHEET NO.
PLOT SCALE = 20,0000' / IN.	CHECKED -	REVISED -	REVISED -		SCALE:	SHEET NO.	OF	SHEETS	STA.	TO STA.	SANGAMON	47	14
PLOT DATE = 2/13/2009	DATE -	REVISED -	REVISED -								CONTRACT NO. 9 3 4 8 6		
											FED. ROAD DIST. NO.	ILLINOIS FED. AID PROJECT	