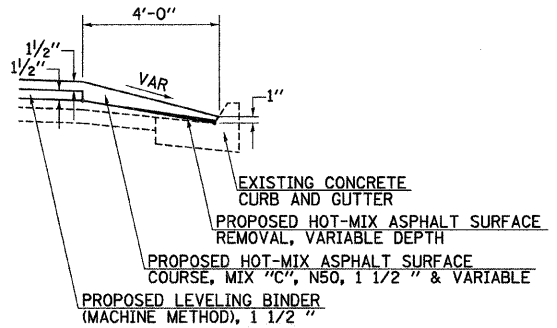
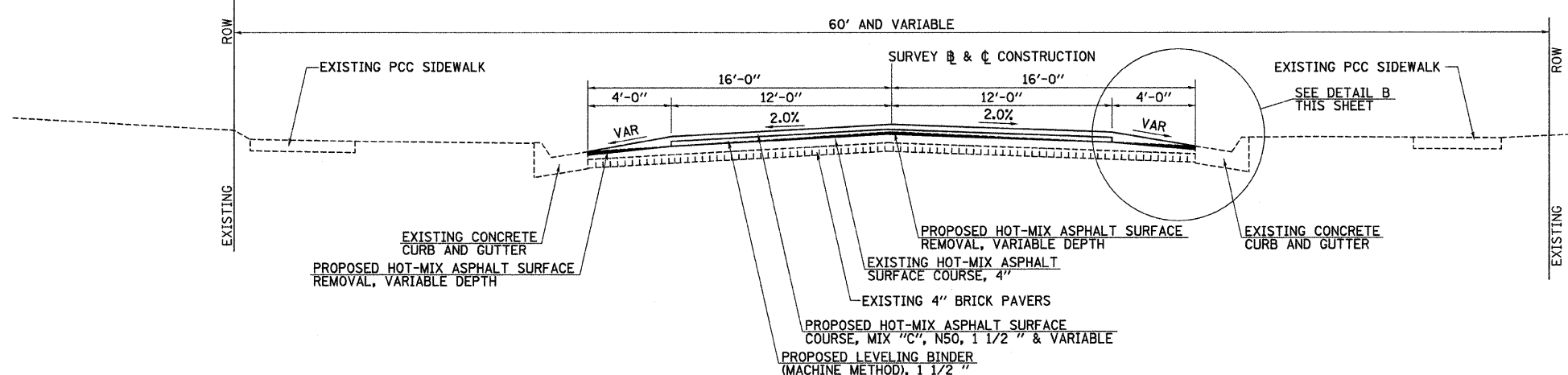


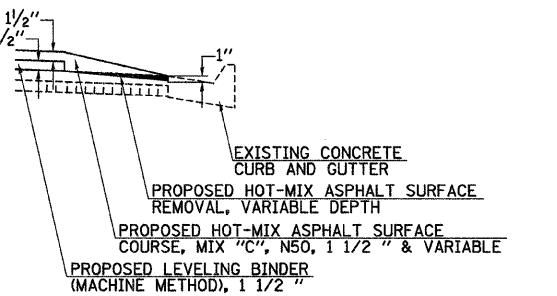
4th STREET PROPOSED TYPICAL SECTION
 STA 1+18.00 TO STA 19+19.60
 STA 19+28.60 TO STA 21+27.00
 STA 21+37.00 TO STA 25+00.00
 RAILROAD CROSSING OMISSION
 STA 19+19.60 TO STA 19+28.60
 STA 21+27.70 TO STA 21+37.70



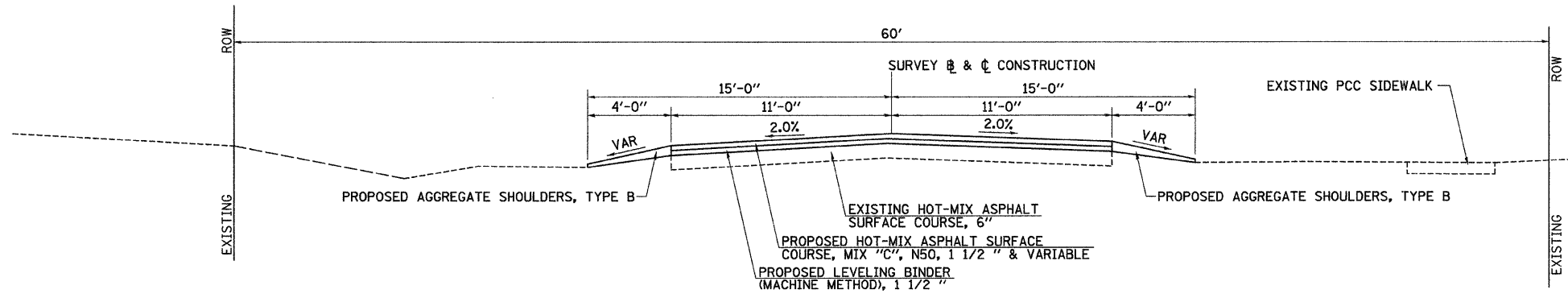
DETAIL A



4th STREET PROPOSED TYPICAL SECTION
 STA 25+00.00 TO STA 36+10.50



DETAIL B



4th STREET PROPOSED TYPICAL SECTION
 STA 36+10.50 TO STA 66+50.00

FILE NAME = V:\2693\09-00075-00-rs (4th)\2693T002.dgn	USER NAME = rrussell	DESIGNED - JRB	REVISED -	STATE OF ILLINOIS DEPARTMENT OF TRANSPORTATION	CITY OF BEARDSTOWN, ILLINOIS - 4th STREET PROPOSED TYPICAL SECTIONS			F.A. RTE. 7768	SECTION 09-00075-00-RS	COUNTY CASS	TOTAL SHEETS 4	SHEET NO. 12
PLOT SCALE = 20.0000' / IN.	CHECKED - JRB	REVISOR -	REVISOR -		SCALE: 1" = 5'	SHEET NO. 1 OF 1 SHEETS	STA. 1+18.00 TO STA. 66+50.00	FED. ROAD DIST. NO.	ILLINOIS FED. AID PROJECT	CONTRACT NO. 93489		
PLOT DATE = 3/26/2009	DATE -	REVISOR -	REVISOR -									