

STATE OF ILLINOIS
 DEPARTMENT OF TRANSPORTATION
 PLANS FOR PROPOSED
 SURFACE TRANSPORTATION / URBAN PROGRAM (WARRA)

F.A.U. RTE.	SECTION	COUNTY	TOTAL SHEETS	SHEET NO.
8177	09-00020-00-RS	MORGAN	9	1

CONTRACT NO. 93491

VILLAGE OF SOUTH JACKSONVILLE
 SECTION 09-00020-00-RS

F.A.U. ROUTE 8178
 PROJECT NO ARA-M-5032(028)
 EAST VANDALIA ROAD

FROM MAIN STREET
 EASTERLY TO KCS RAILROAD

JOB NO C-96-239-09

T 15 N, R 10 W, 3RD PM

INDEX OF SHEETS

1	COVER SHEET & REQUIRED STANDARDS
2	GENERAL NOTES, LEGEND
3	SUMMARY OF QUANTITIES
4	TYPICAL SECTIONS
5	SCHEDULE OF QUANTITIES
6-8	PLAN SHEETS
9	SPECIAL DETAILS

STANDARDS

000001-05	STANDARD SYMBOLS, ABBREVIATIONS AND PATTERNS
420001-07	PAVEMENT JOINTS
442201-03	CLASS C AND D PATCHES
701301-03	LANE CLOSURE, 2L, 2W, SHORT TIME OPERATIONS
701311-03	LANE CLOSURE, 2L, 2W MOVING OPERATIONS-DAY ONLY
701501-05	URBAN LANE CLOSURE, 2L, 2W, UNDIVIDED
701901-01	TRAFFIC CONTROL DEVICES
720001-01	SIGN PANEL MOUNTING DETAILS
720006-02	SIGN PANEL ERECTION DETAILS
728001-01	TELESCOPING STEEL SIGN SUPPORT
780001-02	TYPICAL PAVEMENT MARKINGS

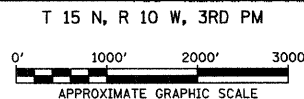
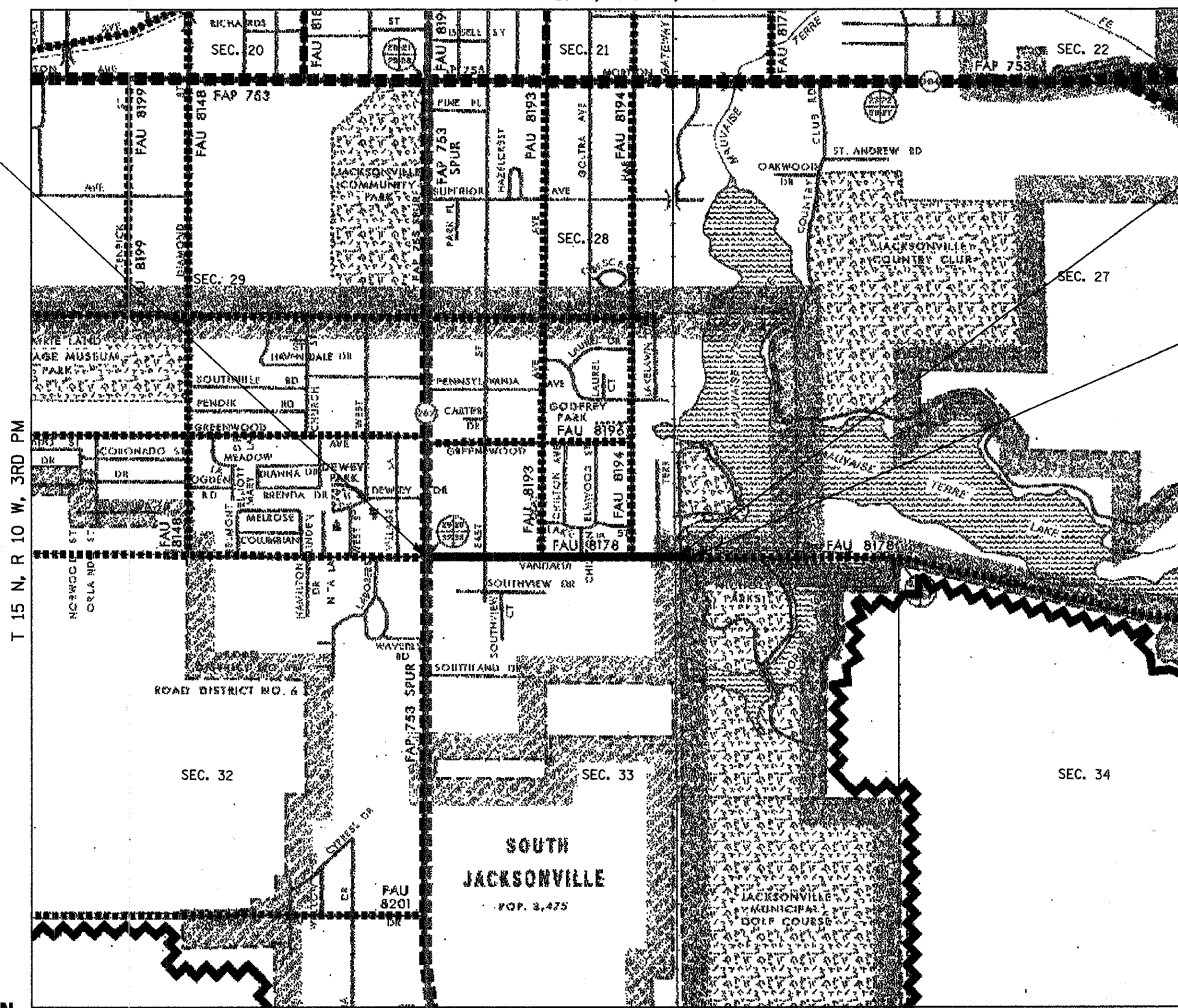
GAS & ELECTRIC	CABLE T.V.
AMEREN IP 700 JERSEY STREET QUINCY, ILLINOIS	MEDIACOM 409 MASSEY LANE JACKSONVILLE, ILLINOIS
TELEPHONE	WATER & SEWER
VERIZON 330 WEST BEECHER JACKSONVILLE, ILLINOIS	VILLAGE OF SOUTH JACKSONVILLE MUNICIPAL BUILDING 301 DEWEY DRIVE SOUTH JACKSONVILLE, ILLINOIS

SECTION 09-00020-00-RS
 BEGINS
 STA 140+28.00

RAILROAD OMISSION
 STA 166+09.00 to
 STA 166+19.00

SECTION 09-00020-00-RS
 ENDS
 STA 166+33.00

DESCRIPTION OF WORK
 THIS PROJECT CONSISTS OF RESURFACING EAST VANDALIA ROAD TO PROVIDE A 40' AND VARIABLE WIDE STREET. THE EXISTING HOT-MIX ASPHALT SURFACE WILL BE MILLED AT A VARIABLE DEPTH NEAR THE GUTTER FLAG. THE PROPOSED SURFACE CONSISTS OF 1 1/2" OF HOT-MIX ASPHALT SURFACE OVER A 3/4" AND VARIABLE THICKNESS OF HOT-MIX ASPHALT LEVELING BINDER COURSE.




TOTAL LENGTH OF PROJECT = 2,805.00 FEET = 0.531 MILES
 NET LENGTH OF PROJECT = 2,795.00 FEET = 0.529 MILES

FULL SIZE PLANS HAVE BEEN PREPARED USING STANDARD ENGINEERING SCALES. REDUCED SIZED PLANS WILL NOT CONFORM TO STANDARD SCALES. IN MAKING MEASUREMENTS ON REDUCED PLANS, THE ABOVE SCALES MAY BE USED.

J.U.L.I.E.
 JOINT UTILITY LOCATION INFORMATION FOR EXCAVATION
 1-800-892-0123 OR 811

DESIGN DESIGNATION
 FAU 8178
 URBAN COLLECTOR (LAPP)
 ADT = 2,880 (2029)
 % PV = 88
 % SU = 7
 % MU = 5



Hutchison Engineering, Inc.
 SINCE 1945
 1801 West Lafayette
 PO Box 820
 Jacksonville, Illinois 62651
 PHONE : (217)245-7164 FAX (217)245-0468

APPROVED	<i>[Signature]</i> 5/5/09
VILLAGE PRESIDENT	VILLAGE OF SOUTH JACKSONVILLE
PASSED	May 26, 2009
DISTRICT SIX ENGINEER OF LOCAL ROADS & STREETS	<i>[Signature]</i>
PASSED	May 26, 2009
DISTRICT SIX ENGINEER OF CONSTRUCTION	<i>[Signature]</i>
RELEASING FOR BID BASED ON LIMITED REVIEW	<i>[Signature]</i> 5/24/09
DEPUTY DIRECTOR OF HIGHWAYS, REGION FOUR ENGINEER	STATE OF ILLINOIS DEPARTMENT OF TRANSPORTATION