

STATE OF ILLINOIS
DEPARTMENT OF TRANSPORTATION
DIVISION OF HIGHWAYS

PROPOSED
HIGHWAY PLANS

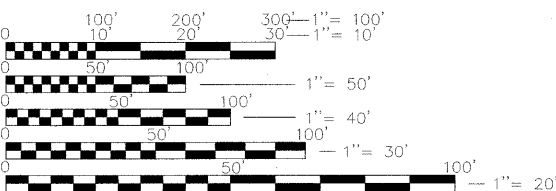
FAU ROUTES 7624, 7649, 7641, 7642, 7643, 7646
SECTION 09-00091-00-RS
PROJECT # ARA - 5013(016)
COLES COUNTY
JOB # C-97-108-09

INDEX OF SHEETS

1. COVER
2. SUMMARY OF QUANTITIES
3. MIXTURE REQUIREMENTS
4. LOCATION MAPS
5. TYPICAL CROSS SECTIONS
- 6.-8. SCHEDULE OF QUANTITIES

LIST OF STANDARDS

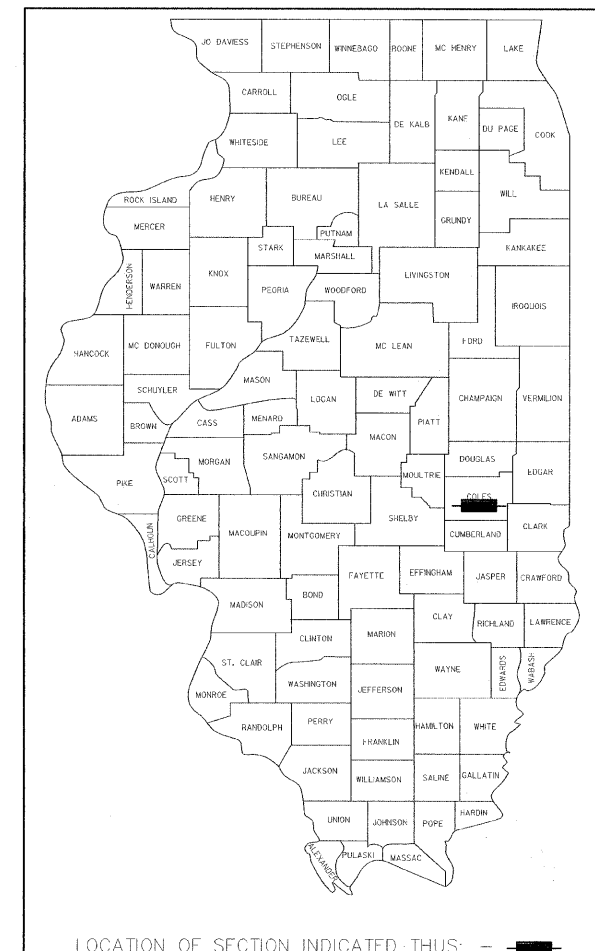
- 442201-03
- 701301-03
- 701311-03
- 701501-05
- 701601-06
- 701701-06
- 701901-01
- 780001-02
- 886006-01
- BLR 22-6



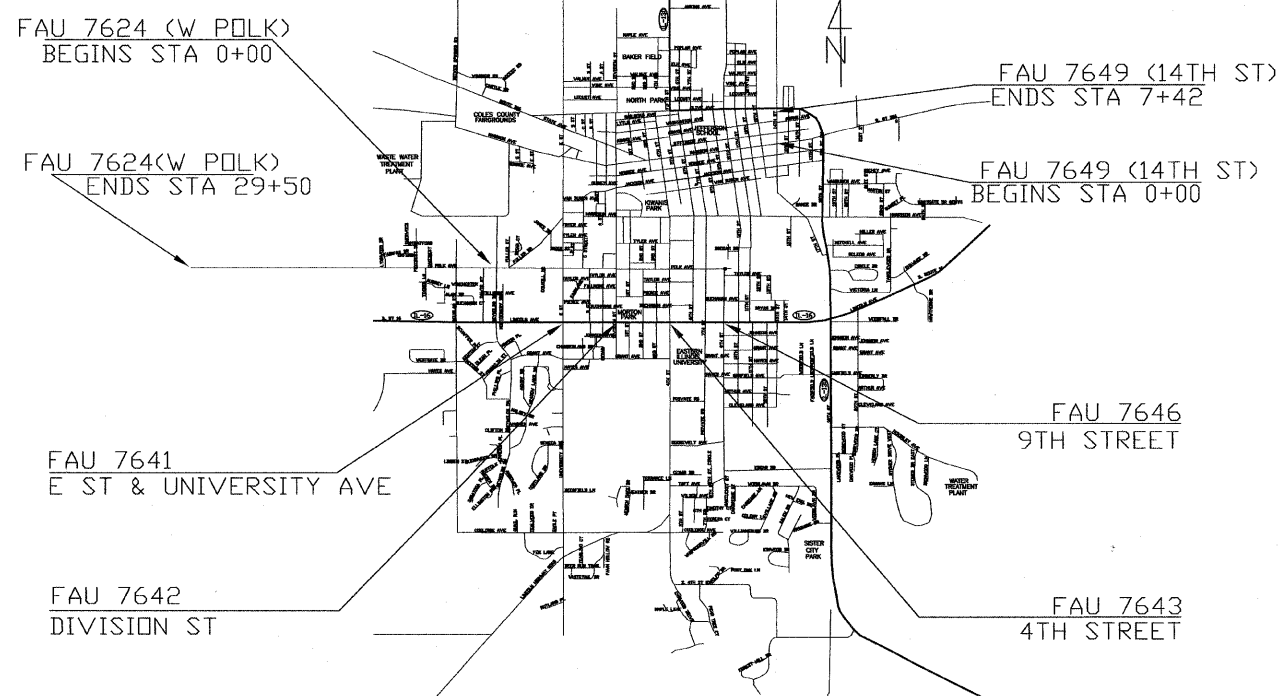
FULL SIZE PLANS HAVE BEEN PREPARED USING STANDARD ENGINEERING SCALES. REDUCED SIZED PLANS WILL NOT CONFORM TO STANDARD SCALES. IN MAKING MEASUREMENTS ON REDUCED PLANS, THE ABOVE SCALES MAY BE USED.

J.U.L.I.E.
JOINT UTILITY LOCATION INFORMATION FOR EXCAVATION
1-800-892-0123


CONTRACT NO. 95592



CITY OF CHARLESTON



Project Length = 4,694.8 feet (0.89 miles)



C. Buescher
EXPIRES 11/30/2009
City of Charleston, IL
520 Jackson Avenue
Charleston, IL 61920

CITY OF CHARLESTON, IL	
Approved <u>6-2</u> 20 <u>09</u>	<i>C. Buescher</i>
CITY OF CHARLESTON PUBLIC WORKS DIRECTOR	
Passed <u>6/5</u> 20 <u>09</u>	<i>Michael East</i>
DISTRICT 7 ENGINEER OF LOCAL ROADS & STREETS Releasing for Bid Based on limited Review <u>6/5</u> 20 <u>09</u>	
<i>Roger L. Anselillo</i> DEPUTY DIRECTOR OF HIGHWAYS, REGION 4 ENGINEER	