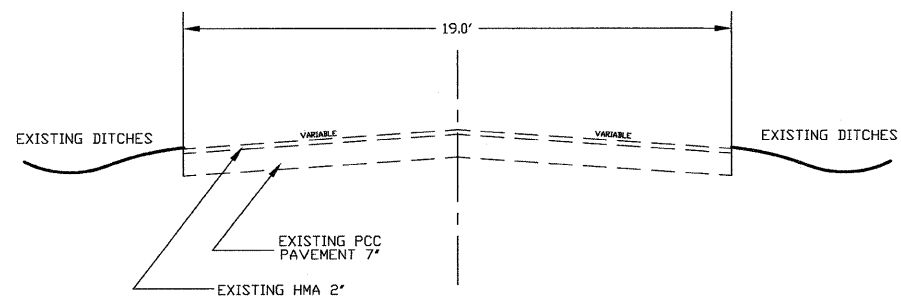


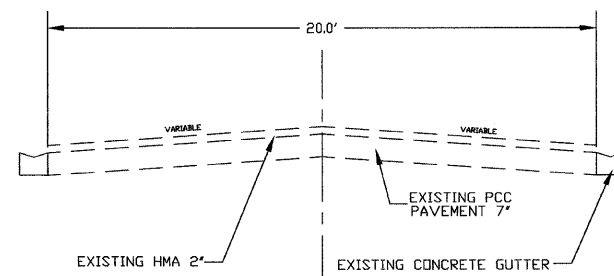
SECTION	COUNTY	TOTAL SHEETS	SHEET NO.
09-0009H-00-R5	COLES	8	5

# EXISTING AND PROPOSED TYPICAL CROSS SECTIONS

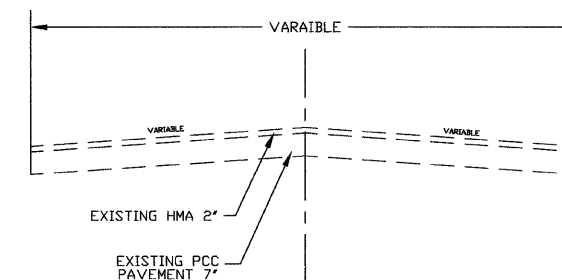
POLK AVENUE  
EXISTING TYPICAL SECTION  
STATION 0+00 (REYNOLDS DR)  
TO 29+50 (LYNNWOOD DR)



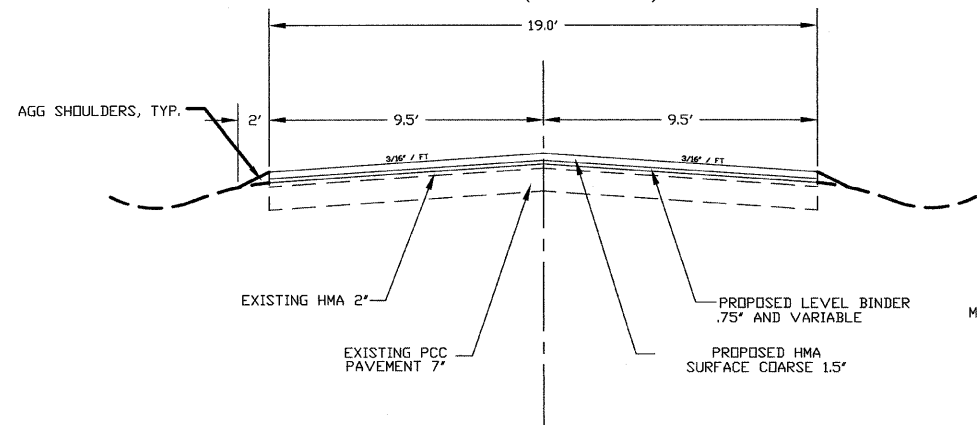
14th STREET  
EXISTING TYPICAL SECTION  
STATION 0+00 (MADISON AVE)  
TO 7+42 (OLIVE AVE)



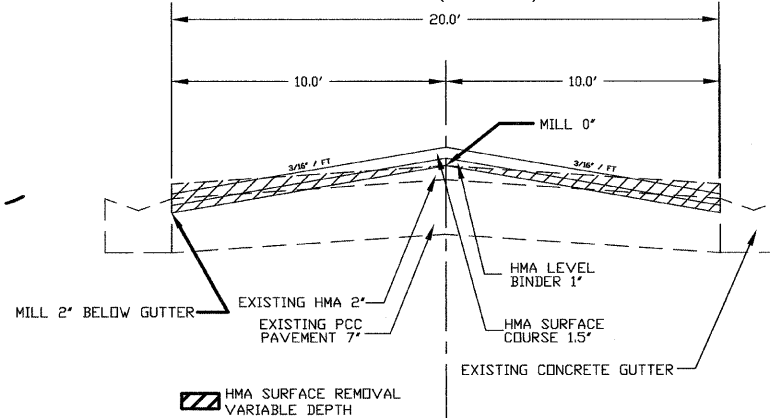
E ST, UNIVERSITY AVE, DIVISION ST, 4TH ST, 9TH ST  
EXISTING TYPICAL SECTION  
APPROACHES TO RT 16



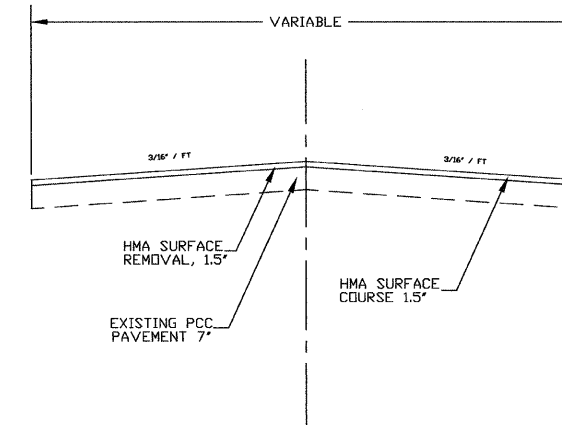
POLK AVENUE  
PROPOSED TYPICAL SECTION  
STATION 0+00 (REYNOLDS DR)  
TO 29+50 (LYNNWOOD DR)




14th STREET  
PROPOSED TYPICAL SECTION  
STATION 0+00 (MADISON AVE)  
TO 7+42 (OLIVE AVE)



E ST, UNIVERSITY AVE, DIVISION ST, 4TH ST, 9TH ST  
PROPOSED TYPICAL SECTION  
APPROACHES TO RT 16



 HMA SURFACE REMOVAL  
VARIABLE DEPTH