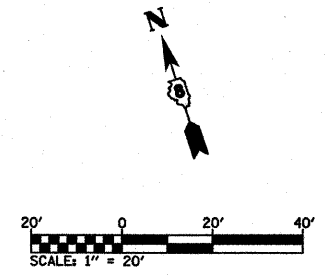
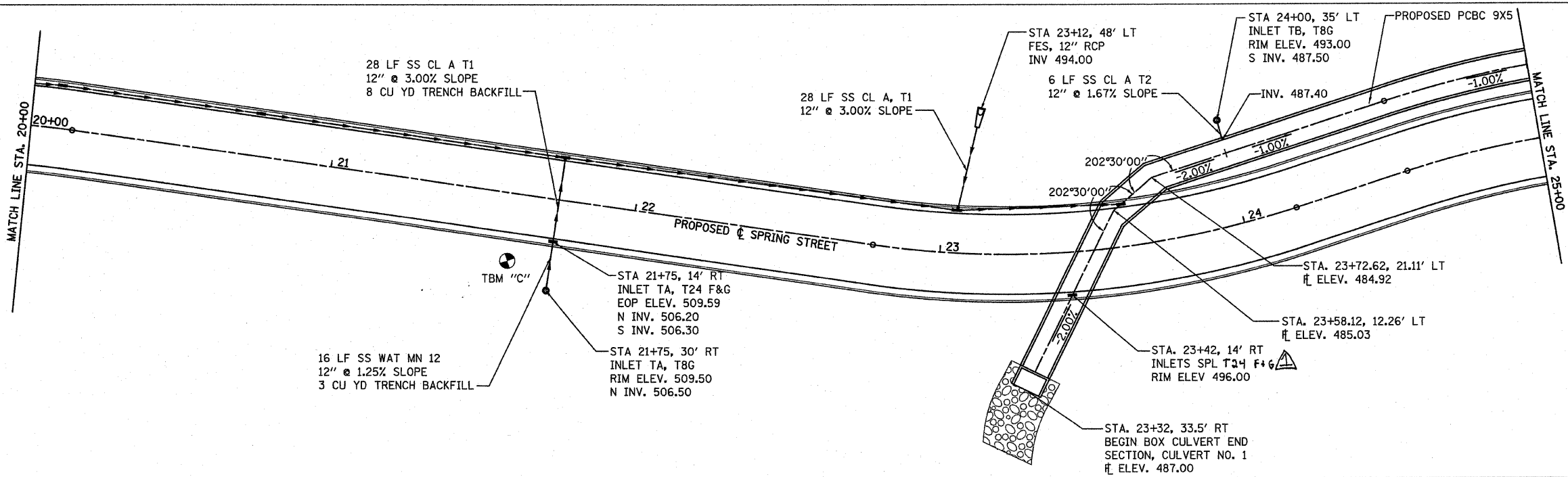


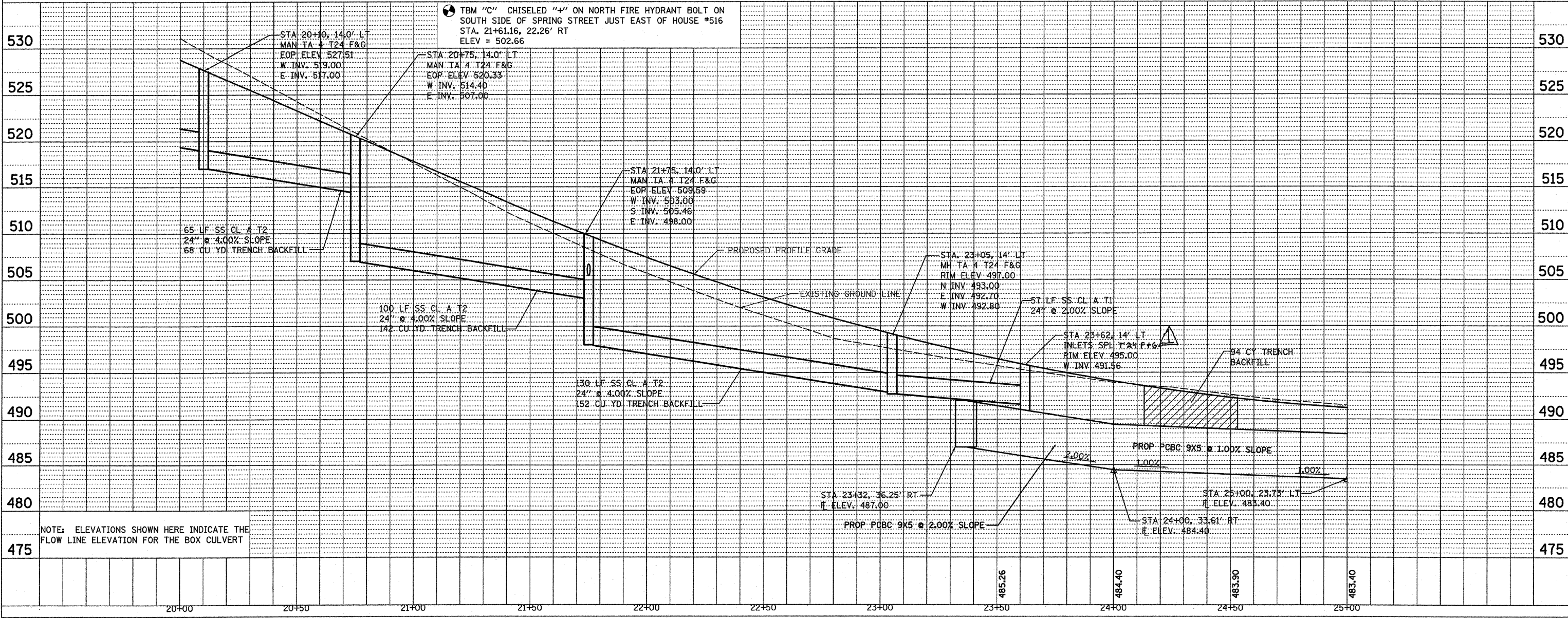
F.A. RTE.	SECTION	COUNTY	TOTAL SHEETS	SHEET NO.
9124	05-00085-01-FF 05-00085-02-FF	MADISON	61	22
STA. 20+00 TO STA. 25+00		FED. ROAD DIST. NO. ILLINOIS FED. AID PROJECT		



PLAN	SURVEYED	DATE
NOTE BOOK	ALIGNED	
	CHKD	
	FILE	

PROFILE	SURVEYED	DATE
NOTE BOOK	GRADES	
	CHKD	
	FILE	

PLOT DATE = 7/15/2009  
 FILE NAME = H:\P\25007\Microstation V8\Combined\B7\Boxculvplans.dgn  
 PLOT SCALE = 20.000000 / 1 IN.  
 USER NAME = btravis



NOTE: ELEVATIONS SHOWN HERE INDICATE THE FLOW LINE ELEVATION FOR THE BOX CULVERT

REVISD 7/15/09

DRAINAGE PLAN AND PROFILE STA 20+00 TO STA 25+00