CONTRACT NO. 97353

F.A.U. RTE.	SECTION	COUNTY	TOTAL SHEETS	SHEET NO.
9124	05-00085-01-FP 05-00085-02-FP	MADISON	61	3
SUMMARY OF QUANTITIES - SPRING STREET				
FED. ROAD DIST. NO. _	ILLINOIS	FED. AID PROJECT		

SUMMARY OF QUANTITIES

	CODE NO.	ITEM	UNIT	TOTAL QUANTITIES
	20100110	TREE REMOVAL (6 TO 15 UNITS DIAMETER)	UNIT	86
	20100210	TREE REMOVAL (OVER 15 UNITS DIAMETER)	UNIT	158
	20100500	TREE REMOVAL, ACRES	ACRE	0.1
S	20200100	EARTH EXCAVATION	CU YD	△1 5,119
S	20800150	TRENCH BACKFILL	CU YD	1,403
	21101615	TOPSOIL FURNISH AND PLACE, 4"	SQ YD	7,260
	25000110	SEEDING, CLASS 1A	ACRE	1.5
	25000400	NITROGEN FERTILIZER NUTRIENT	POUND	135
	25000500	PHOSPHORUS FERTILIZER NUTRIENT	POUND	135
	25000600	POTASSIUM FERTILIZER NUTRIENT	POUND	135
	25100115	MULCH, METHOD 2	ACRE	1.5
	25100630	EROSION CONTROL BLANKET	SQ YD	1077
	28000250	TEMPORARY EROSION CONTROL SEEDING	POUND	300
	28000300	TEMPORARY DITCH CHECKS	EACH	9
	28000400	PERIMETER EROSION BARRIER	FOOT	1,334
	28000500	INLET AND PIPE PROTECTION	EACH	75
	28100105	STONE RIPRAP, CLASS A3	SQ YD	25
	28100107	STONE RIPRAP, CLASS A4	SQ YD	816
	28200200	FILTER FABRIC	SQ YD	841
	30200650	PROCESSING MODIFIED SOIL 12"	SQ YD	11,286
	30201500	LIME	TON	217
	40200500	AGGREGATE SURFACE COURSE, TYPE A 6"	SQ YD	395
	40200700	AGGREGATE SURFACE COURSE, TYPE A 8"	SQ YD	169
	40201000	AGGREGATE FOR TEMPORARY ACCESS	TON	400
	40600895	CONSTRUCTING TEST STRIP	EACH	1
	40701801	HOT-MIX ASPHALT PAVEMENT (FULL-DEPTH), 6"	SQ YD	187
	40701841	HOT-MIX ASPHALT PAVEMENT (FULL-DEPTH), 8"	SQ YD	10,229
	42300200	PORTLAND CEMENT CONCRETE DRIVEWAY PAVEMENT, 6 INCH	SQ YD	761
	42300400	PORTLAND CEMENT CONCRETE DRIVEWAY PAVEMENT, 8 INCH	SQ YD	381
	42400100	PORTLAND CEMENT CONCRETE SIDEWALK 4 INCH	SQ FT	13,663
	42400800	DETECTABLE WARNINGS	SQ FT	48
	44000100	PAVEMENT REMOVAL	SQ YD	14
	44000200	DRIVEWAY PAVEMENT REMOVAL	SQ YD	1,500
	44000400	GUTTER REMOVAL	FOOT	708

△1 Revised 7-20-09

SUMMARY OF QUANTITIES

	CODE NO.	ITEM	UNIT	TOTAL QUANTITIES
	44000600	SIDEWALK REMOVAL	SQ FT	4,650
	50100100	REMOVAL OF EXISTING STRUCTURES	EACH	1
S	50104400	CONCRETE HEADWALL REMOVAL	EACH	3
	50105220	PIPE CULVERT REMOVAL	FOOT	1,233
S	50901760	PIPE HANDRAIL	FOOT	143
	54001001	BOX CULVERT END SECTION, CULVERT NO.1	EACH	2
	54001002	BOX CULVERT END SECTION, CULVERT NO.2	EACH	1
S	54010804	PRECAST CONCRETE BOX CULVERT 8' X 4'	FOOT	24
S	54010905	PRECAST CONCRETE BOX CULVERT 9' X 5'	FOOT	1,517
	54213657	PRECAST REINFORCED CONCRETE FLARED END SECTIONS 12"	EACH	3
	54213660	PRECAST REINFORCED CONCRETE FLARED END SECTIONS 15"	EACH	2
	54213663	PRECAST REINFORCED CONCRETE FLARED END SECTIONS 18"	EACH	2
	550A0050	STORM SEWERS, CLASS A, TYPE 1 12"	FOOT	716
	550A0070	STORM SEWERS, CLASS A, TYPE 1 15"	FOOT	8
	550A0090	STORM SEWERS, CLASS A, TYPE 1 18"	FOOT	62
	550A0120	STORM SEWERS, CLASS A, TYPE 1 24"	FOOT	57
	550A0340	STORM SEWERS, CLASS A, TYPE 2 12"	FOOT	105
	550A0360	STORM SEWERS, CLASS A, TYPE 2 15"	FOOT	11
	550A0380	STORM SEWERS, CLASS A, TYPE 2 18"	FOOT	309
	550A0410	STORM SEWERS, CLASS A, TYPE 2 24"	FOOT	647
	60100905	PIPE DRAINS 4"	FOOT	100
	60218300	MANHOLES, TYPE A, 4'-DIAMETER, TYPE 1 FRAME, OPEN LID	EACH	1
	60218400	MANHOLES, TYPE A, 4'-DIAMETER, TYPE 1 FRAME, CLOSED LID	EACH	3
	60219540	MANHOLES, TYPE A, 4'-DIAMETER, TYPE 24 FRAME AND GRATE	EACH	8
S	60235700	INLETS, TYPE A, TYPE 3 FRAME AND GRATE	EACH	5
	60236200	INLETS, TYPE A, TYPE 8 GRATE	EACH	8
	60237470	INLETS, TYPE A, TYPE 24 FRAME AND GRATE	EACH	17
S	60240220	INLETS, TYPE B, TYPE 3 FRAME AND GRATE	EACH	7
	60240301	INLETS, TYPE B, TYPE 8 GRATE	EACH	3
	60240328	INLETS, TYPE B, TYPE 24 FRAME AND GRATE	EACH	19
S	60242400	INLETS, SPECIAL	EACH	3
	60255800	MANHOLES TO BE ADJUSTED WITH NEW TYPE 1 FRAME, CLOSED LID	EACH	11
	60500060	REMOVING INLETS	EACH	5
S	60605000	COMBINATION CONCRETE CURB AND GUTTER, TYPE B-6.24	FOOT	5,914

SUMMARY OF QUANTITIES

	CODE NO.	ITEM	UNIT	TOTAL QUANTITIES
*	63000005	STEEL PLATE BEAM GUARD RAIL, TYPE B	FOOT	417
*	63100045	TRAFFIC BARRIER TERMINAL, TYPE 2	EACH	1
*	63100167	TRAFFIC BARRIER TERMINAL TYPE 1, SPECIAL (TANGENT)	EACH	1
	63200310	GUARDRAIL REMOVAL	FOOT	200
	67100100	MOBILIZATION	L SUM	1
S	70101700	TRAFFIC CONTROL AND PROTECTION	L SUM	1
*	78000200	THERMOPLASTIC PAVEMENT MARKING - LINE 4"	FOOT	732
*	78000600	THERMOPLASTIC PAVEMENT MARKING - LINE 12"	FOOT	285
*	78000650	THERMOPLASTIC PAVEMENT MARKING - LINE 24"	FOOT	69
*	78200410	GUARDRAIL MARKERS, TYPE A	EACH	6
*	78201000	TERMINAL MARKER - DIRECT APPLIED	EACH	1
S	X0321905	STORM SEWERS, TYPE 1, WATER MAIN QUALITY PIPE, 12"	FOOT	128
S	X0321906	STORM SEWERS, TYPE 1, WATER MAIN QUALITY PIPE, 15"	FOOT	76
S	XX004102	CONCRETE RIPRAP REMOVAL	SQ YD	266
S	Z0012450	CONCRETE STEPS	CU YD	16
S	XX0038086	BLOCK RETAINING WALL	SQ FT	497

NOTES:

S SEE SPECIAL PROVISIONS

* SPECIALTY ITEM

CONCRETE STEP SCHEDULE

STATION (NOTE 1)	OFFSET	SIDEWALK WIDTH (FOOT)	NUMBER OF STEPS	TREAD DIMENSION (INCH)	RISER DIMENSION (INCH)	PIPE HANDRAIL (FT)	CONCRETE STEPS (CU YD)
12+38.50	RT	3.5	2	12	6 3/4		1.0
12+74.50	LT	5.0	3	12	6		1.6
14+64	RT	3.5	3	12	6 1/4		1.2
14+78.50	LT	4.0	2	12	5 1/2		0.9
15+18	LT	4.5	2	12	6		1.1
15+72.5	RT	3.0	2	12	4 1/2		0.5
16+18	RT	3.5	2	12	7 1/2		1.1
16+64	RT	3.0	2	12	6 3/4		0.8
18+76.50	LT	3.5	2	12	5		0.7
18+89	LT	2.0	2	12	8		0.6
19+56	LT	2.5	5	12	6 1/4	14	1.3
20+70.50	RT	4.5	5	12	7	13	2.6
20+80	RT	4.0	8	12	7 1/4	20	2.3
TOTAL						47	16

ENTRANCE NOTES:

1. PRIOR TO CONSTRUCTION, THE CONTRACTOR SHALL CONTACT EACH PROPERTY OWNER AND VERIFY THE LOCATION AND WIDTH OF ALL APPROACH SIDEWALKS.

TREE REMOVAL SCHEDULE

STATION	STATION	OFFSET	TREE REMOV 6-15 (UNIT)	TREE REMOV OVER 15 (UNIT)	TREE REMOV ACRES (ACRE)
18+09		LT	8		
19+74		LT	8		
22+18		RT		24	
22+60		RT		16	
22+81		RT		20	
23+10	23+48	RT			0.02
24+69	25+48	LT			0.03
27+04		LT		30	
27+42		LT	10		
28+03		LT		16	
29+53		LT	10		
29+54		LT	10		
29+55		LT		18	
29+89		LT	14		
29+94		LT	8		
30+24		LT	10		
30+69		LT		18	
31+27		LT		16	
38+14	41+10	LT			0.08
40+55		LT	8		
TOTAL			86	158	0.1

EARTHWORK SCHEDULE

STATION	STATION	EARTH EXCAVATION (CU YD)	EARTH EXCAVATION ADJUSTED FOR SHRINKAGE (NOTE 1) (CU YD)	EMBANKMENT (NOTE 2) (CU YD)	EARTHWORK BALANCE WASTE (+) OR SHORTAGE (-) (NOTE 3) (CU YD)	TOPSOIL FURNISH & PLACE 4" (SQ YD)	STRUCTURAL EXCAVATION (NOTE 4) (CU YD)
11+76	41+50	5,119 ~~7,918~~	3,840 ~~5,939~~	4,015	-175 ~~-5,939~~	7,260	4,894
TOTAL		5,119 ~~7,918~~	3,840 ~~5,939~~	4,015	-175 ~~-5,939~~	7,260	4,894

EARTHWORK NOTES:

1. ESTIMATED SHRINKAGE FACTOR = 25%.
2. APPROXIMATE EMBANKMENT QUANTITY IS SHOWN FOR INFORMATION ONLY.
3. APPROXIMATE EARTHWORK BALANCE IS SHOWN FOR INFORMATION ONLY.
4. STRUCTURAL EXCAVATION QUANTITY IS SHOWN FOR INFORMATION ONLY MATERIAL CAN BE USED FOR EMBANKMENT IF DEEMED SUITABLE BY THE ENGINEER.

SIDEWALK SCHEDULE

STATION	STATION	OFFSET	PC CONC SIDEWALK 4 (NOTE 1) (SQ FT)	DETECTABLE WARNINGS (NOTE 1) (SQ FT)
12+25	17+07	RT	2,135	8
12+25	17+06	LT	2,029	8
17+44	25+00	LT	2,643	16
17+45	21+99	RT	2,264	8
25+75	37+39	LT	4,592	8
TOTAL			13,663	48

SIDEWALK NOTES:

1. SIDEWALK RAMPS ACCESSIBLE TO THE DISABLED ARE REQUIRED. SEE PLAN SHEETS FOR LOCATIONS AND TYPES. SEE HIGHWAY STANDARD 424001 FOR SIDEWALK RAMP DETAILS. RAMPS ARE MEASURED AND PAID FOR AS PC CONC SIDEWALK, 4"

PAVEMENT MARKING SCHEDULE

STATION	STATION	LT/RT	THPL PVT MK LINE 4 (YELLOW) (NOTE 1 & 2) (FOOT)	THPL PVT MK LINE 12 (WHITE) (NOTE 1) (FOOT)	THPL PVT MK LINE 24 (WHITE) (NOTE 1) (FOOT)
12+25	41+53	CL	732		
16+98	17+52	LT		54	
16+98	17+52	RT		54	
17+06	17+44	LT		38	
17+06	17+44	RT		38	
17+09	17+25	LT			16
17+25	17+41	RT			16
25+22	25+78	LT		59	
25+33	25+72	LT		42	
25+38	25+52	LT			13
41+46	41+47	RT			24
TOTAL			732	285	69

PAVEMENT MARKING NOTES:

1. SEE HIGHWAY STANDARD 780001 FOR PAVEMENT MARKING DETAILS.
2. THE 4" YELLOW LINE WILL BE A SKIP DASH 10' LONG FOLLOWED BY A 30' GAP

REVISED 7/15/09

CONTRACT NO. 97353

F.A. RTE.	SECTION	COUNTY	TOTAL SHEETS	SHEET NO.
9124	05-00085-01-FP 05-00085-02-FP	MADISON	61	22
STA. 20+00		TO STA.25+00		
FED. ROAD DIST. NO. _	ILLINOIS	FED. AID PROJECT		

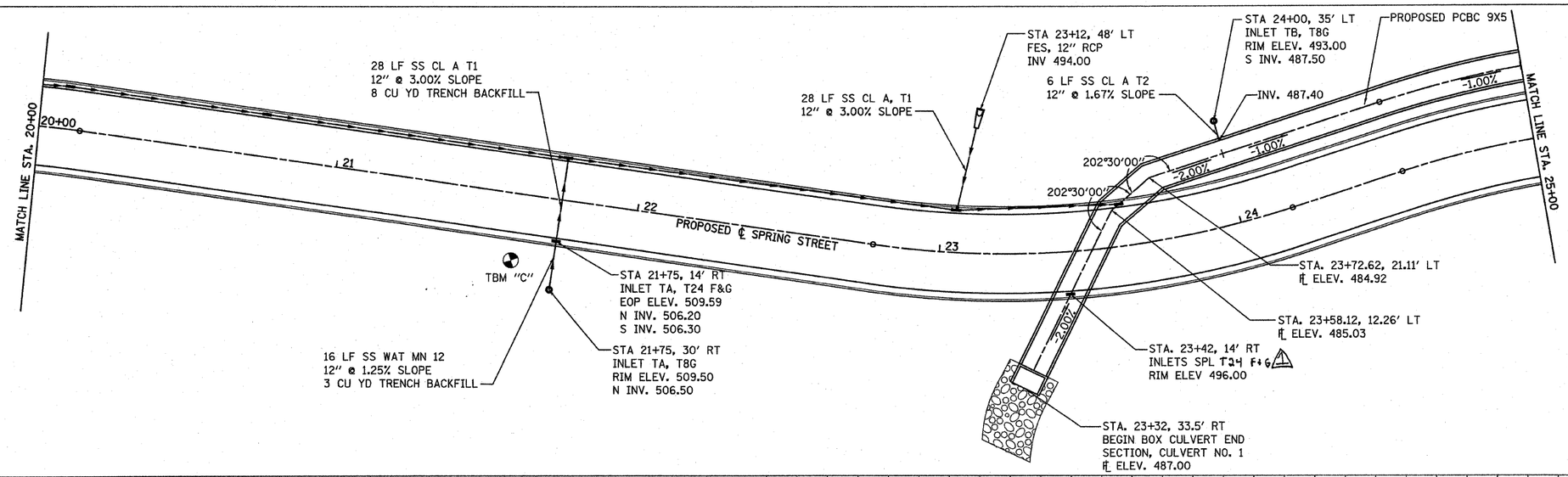

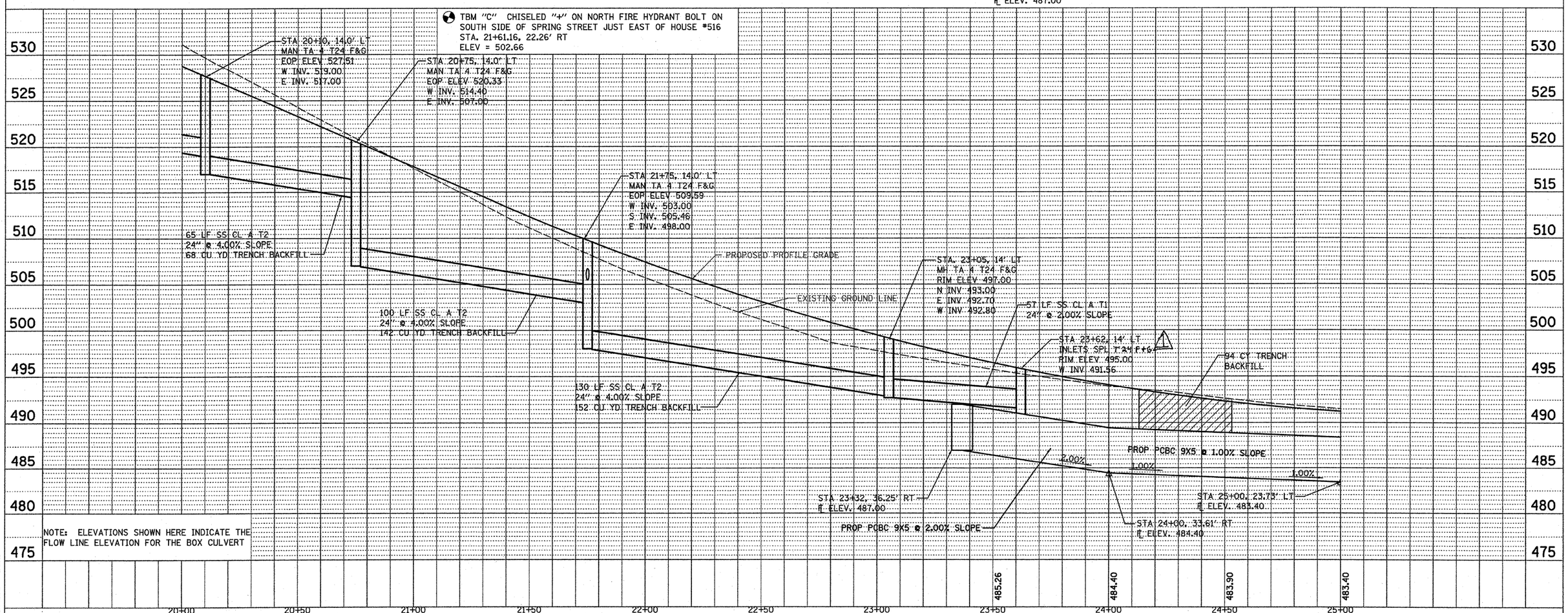

NOTE: ELEVATIONS SHOWN HERE INDICATE THE FLOW LINE ELEVATION FOR THE BOX CULVERT

PLAN		BY	DATE
SURVEYED			
PLOTTED			
ALIGNMENT CHECKED			
RT OF WAY CHECKED			
CADD FILE NAME			
NOTE BOOK NO.			

PROFILE		BY	DATE
SURVEYED			
PLOTTED			
GRADES CHECKED			
B.M. NOTED			
STRUCTURE NOTAT'NS CK'KD			
NOTE BOOK NO.			

PLOT DATE = 7/15/2009
FILE NAME = c:\pw_work\pw_mcproj\Mcproj\Mcstation V8\Contracts\97353\boxculvplans.dgn
PLOT SCALE = 20.0000 ' / IN.
USER NAME = trevis

REVISED 7/15/09

DRAINAGE PLAN AND PROFILE STA 20+00 TO STA 25+00

CONTRACT NO. 97353

F.A. RTE.	SECTION	COUNTY	TOTAL SHEETS	SHEET NO.
9124	05-00085-01-FP 05-00085-02-FP	MADISON	61	23
STA. 25+00		TO STA.30+00		
FED. ROAD DIST. NO. _	ILLINOIS	FED. AID PROJECT		

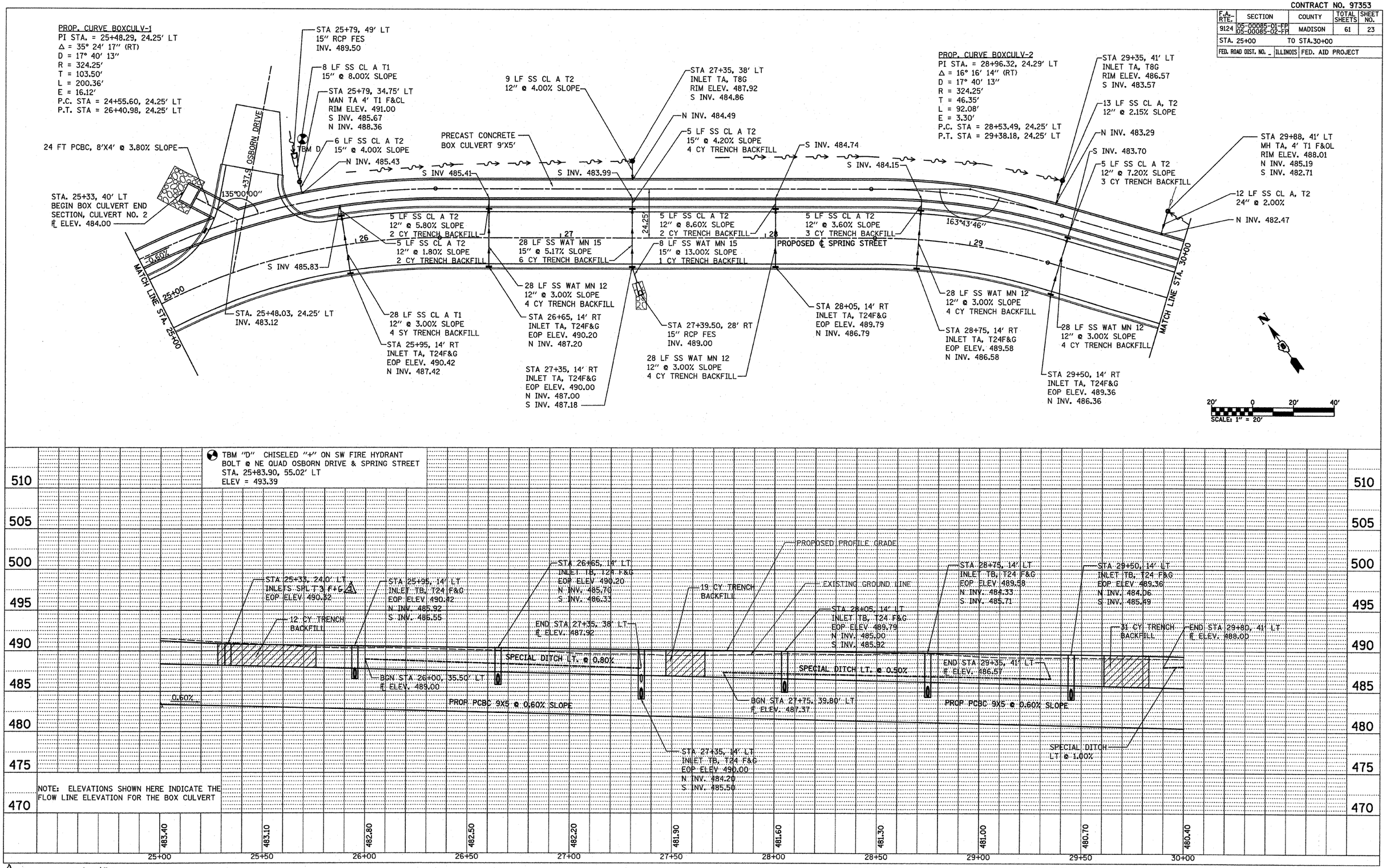

PLAN	SURVEYED	BY	DATE
	PLOTTED		
	ALIGNMENT CHECKED		
	R.O.W. MONUMENTED		
NOTE BOOK	CADD FILE NAME		
NO.			

PROFILE	SURVEYED	BY	DATE
	PLOTTED		
	GRADES CHECKED		
	STRUCTURE NOTATIONS CHKD		
NOTE BOOK			
NO.			

PLOT DATE = 7/15/2009
FILE NAME = H:\PC2607\Microstation V8\Combined\587boxculvplans.dgn
PLOT SCALE = 20.0000 ' / IN.
USER NAME = travis

1 REVISED 7/15/09

DRAINAGE PLAN AND PROFILE STA 25+00 TO STA 30+00

CONTRACT NO. 97353

F.A. RTE.	SECTION	COUNTY	TOTAL SHEETS	SHEET NO.
9124	05-00085-01-FP 05-00085-02-FP	MADISON	61	31
STA.	TO STA.			
FED. ROAD DIST. NO.	ILLINOIS	FED. AID PROJECT		

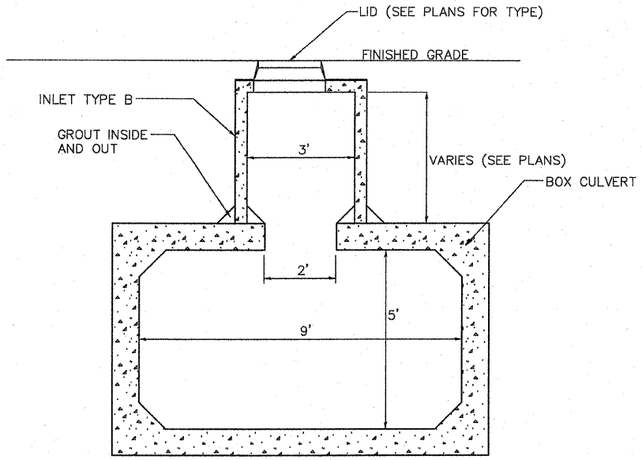

INLETS, SPECIAL
(NOT TO SCALE)

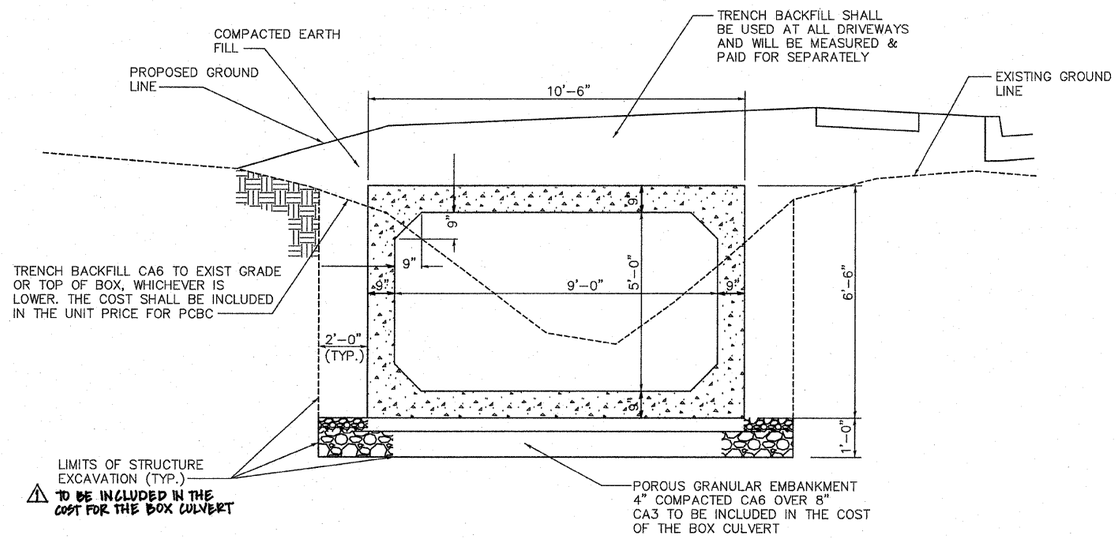

PRECAST CONCRETE BOX CULVERT
(NOT TO SCALE)

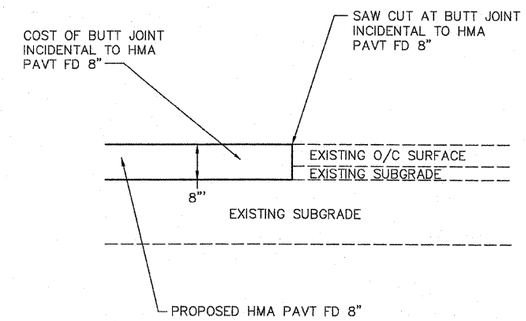

BUTT JOINT DETAIL
SCALE: NONE

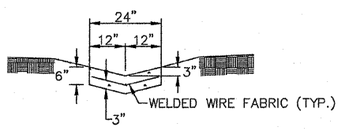

SECTION B-B

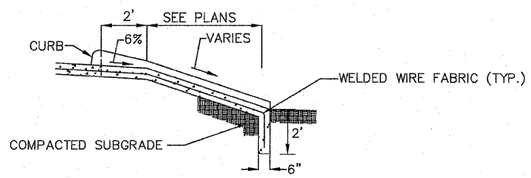

SECTION A-A

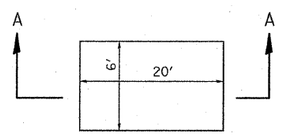

PLAN

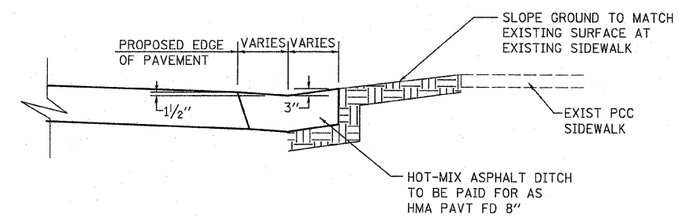

HOT-MIX ASPHALT DITCH
STA. 11+75 TO STA. 12+25 LT & RT
SCALE: NONE

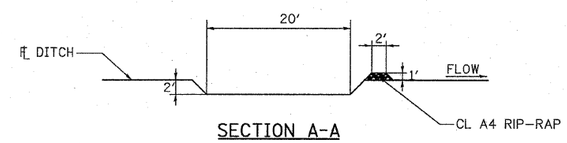

SECTION A-A

SEDIMENT BASIN
(NOT TO SCALE)

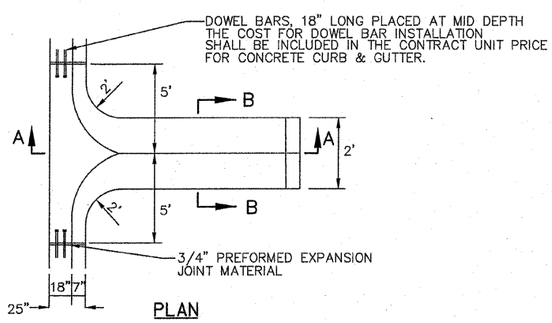

PLAN

NOTES: THE CONSTRUCTION OF THE DRAINAGE OUTLET SHALL BE INCLUDED IN THE CONTRACT UNIT PRICE FOR CONCRETE CURB AND GUTTER.

GUTTER OUTLET
(NOT TO SCALE)

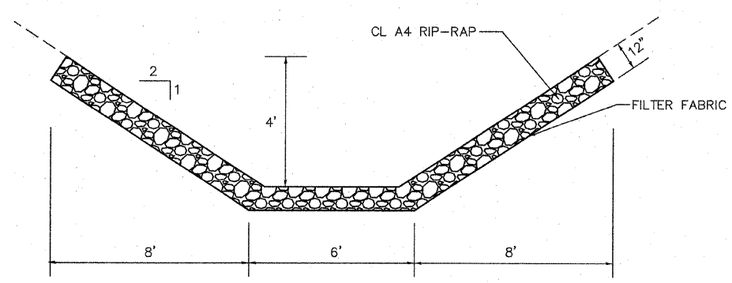

RIP-RAP DITCH
(NOT TO SCALE)

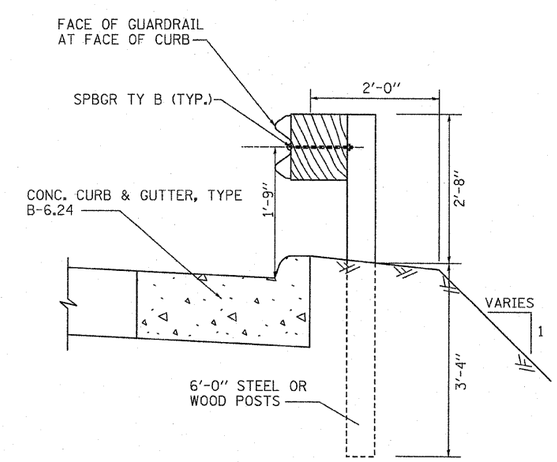

STEEL PLATE BEAM GUARDRAIL
(NOT TO SCALE)

1 REVISED 07/15/09

•DATE-TIME•
•DGN-SPEC•
•REF-
•REF-
•REF-

CONSTRUCTION DETAILS

CONTRACT NO. 97353

F.A. RTE.	SECTION	COUNTY	TOTAL SHEETS	SHEET NO.
9124	05-00085-01-FP 05-00085-02-FR	MADISON	61	34
STA. 11+08.00		TO STA. 12+00.00		
FED. ROAD DIST. NO.	ILLINOIS	FED. AID PROJECT		

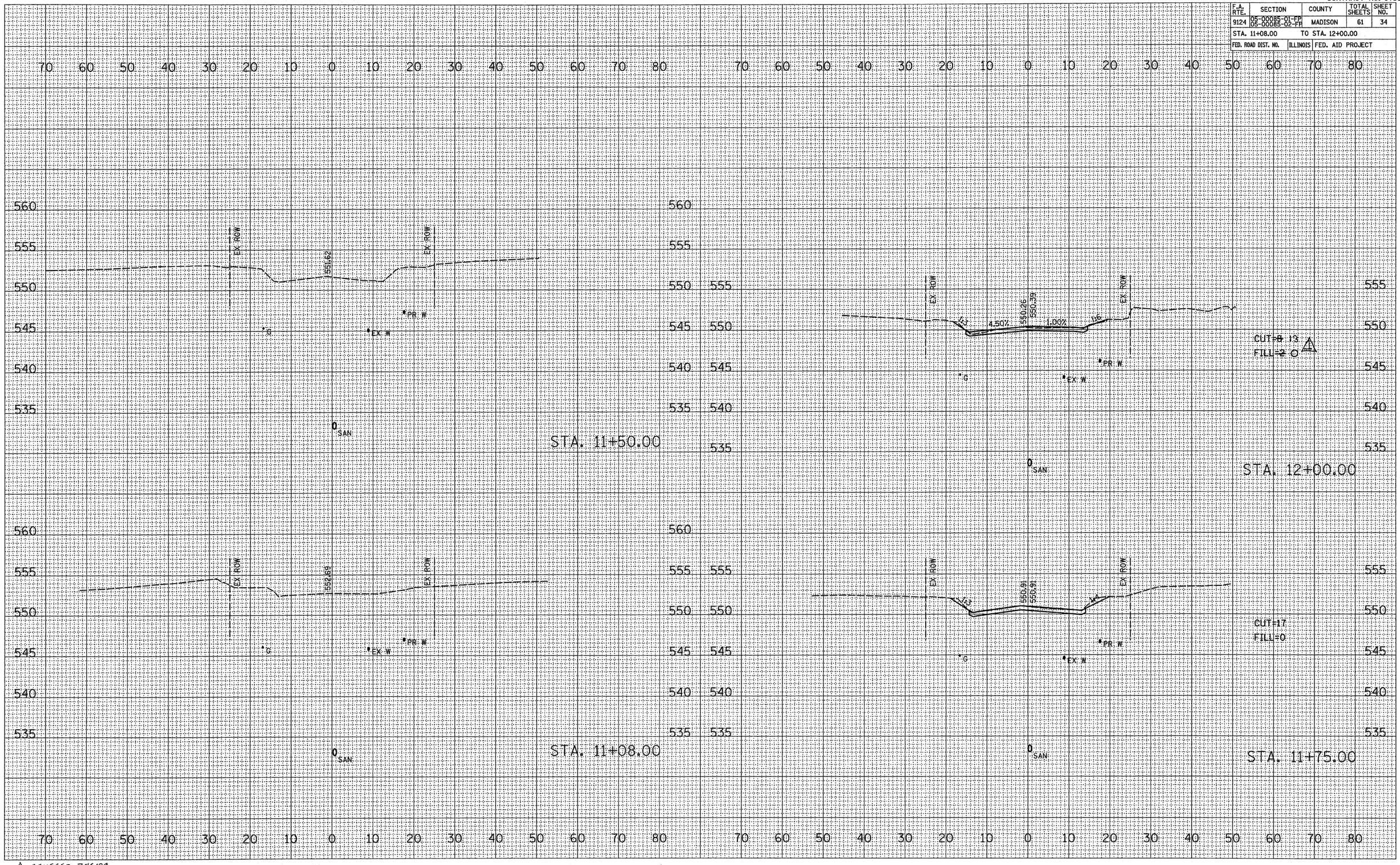

FINAL SURVEY	BY	DATE
SURVEYED		
PLOTTED		
NOTE BOOK TEMPLATE		
AREAS		
NO. AREAS CHECKED		

ORIGINAL SURVEY	BY	DATE
SURVEYED		
PLOTTED		
NOTE BOOK TEMPLATE		
AREAS		
NO. AREAS CHECKED		

PLOT DATE = 7/15/2009
FILE NAME = H:\P\25807\Microstation V8\Combined\[illegible]
PLOT SCALE = 10.0000 ' / IN.
REFERENCE = REF

REVISED 7/15/09

CONTRACT NO. 97353

F.A. RTE.	SECTION	COUNTY	TOTAL SHEETS	SHEET NO.
9124	05-00085-01-FP 05-00085-02-FP	MADISON	61	35
STA. 12+08.00		TO STA. 12+56.50		
FED. ROAD DIST. NO.	ILLINOIS	FED. AID PROJECT		

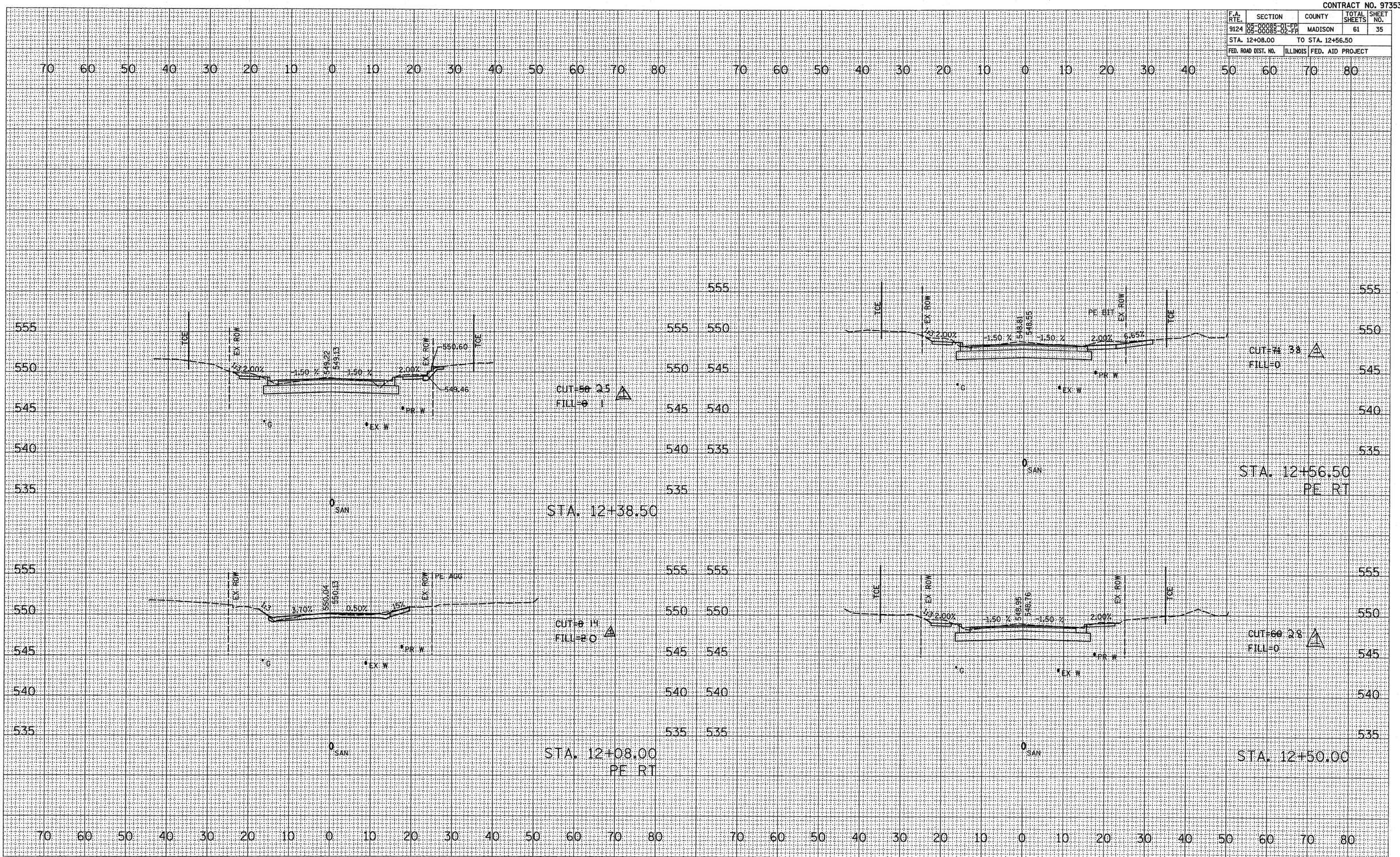

REVISED 7/15/01

FINAL SURVEY		BY	DATE
	SURVEYED		
	PLOTTED		
	ALIGNMENT		
NOTE BOOK	TOPOGRAPHY		
	AREAS		
NO.	AREAS CHECKED		

ORIGINAL SURVEY		BY	DATE
	SURVEYED		
	PLOTTED		
	ALIGNMENT		
NOTE BOOK	TOPOGRAPHY		
	AREAS		
NO.	AREAS CHECKED		

PLOT DATE = 7/15/2009
FILE NAME = H:\PJ\25007\Microstation V8\Construction\
PLOT SCALE = 50.0000 ' / IN.
REFERENCE = ~REF0

CONTRACT NO. 97353

F.A. RTE.	SECTION	COUNTY	TOTAL SHEETS	SHEET NO.
9124	05-00085-01-FP 05-00085-02-FR	MADISON	61	36
STA. 12+74.50		TO STA. 13+43.50		
FED. ROAD DIST. NO.	ILLINOIS	FED. AID PROJECT		

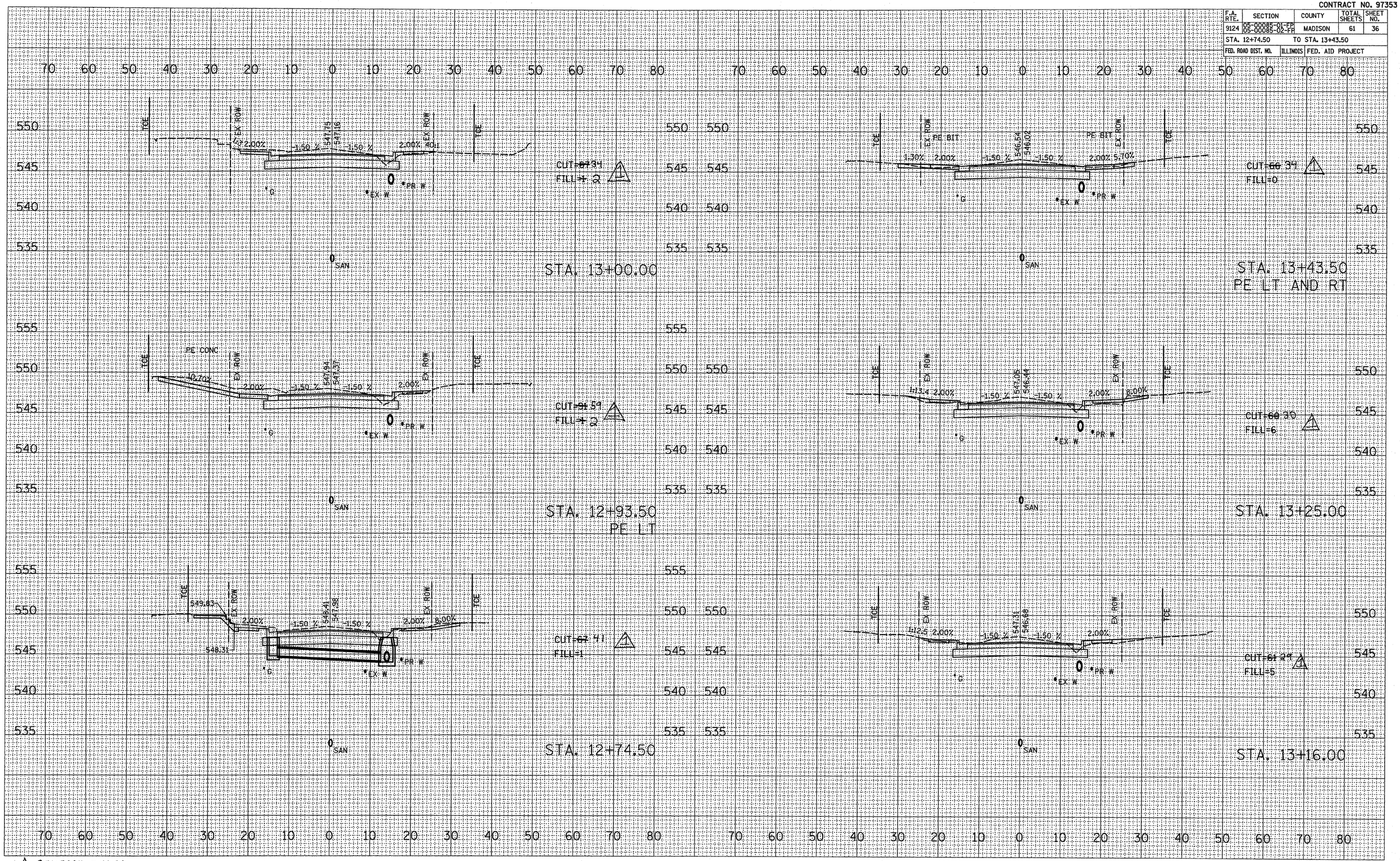

REVISED 7/15/09

FINAL SURVEY	BY	DATE
SURVEYED		
PLOTTED		
NOTE BOOK		
TEMPLATE		
AREAS		
AREAS CHECKED		
NO.		

ORIGINAL SURVEY	BY	DATE
SURVEYED		
PLOTTED		
NOTE BOOK		
TEMPLATE		
AREAS		
AREAS CHECKED		
NO.		

PLOT DATE = 7/15/2009
FILE NAME = H:\PC3807\Microstation V8\Continuing\PC3807_SR.dgn
PLOT SCALE = 1 IN. / 10 FT.
REFERENCE = REF

CONTRACT NO. 97353

F.A. RTE.	SECTION	COUNTY	TOTAL SHEETS	SHEET NO.
9124	05-00085-01-FP 05-00085-02-FR	MADISON	61	37
STA. 13+50.00		TO STA. 14+30.00		
FED. ROAD DIST. NO.	ILLINOIS	FED. AID PROJECT		

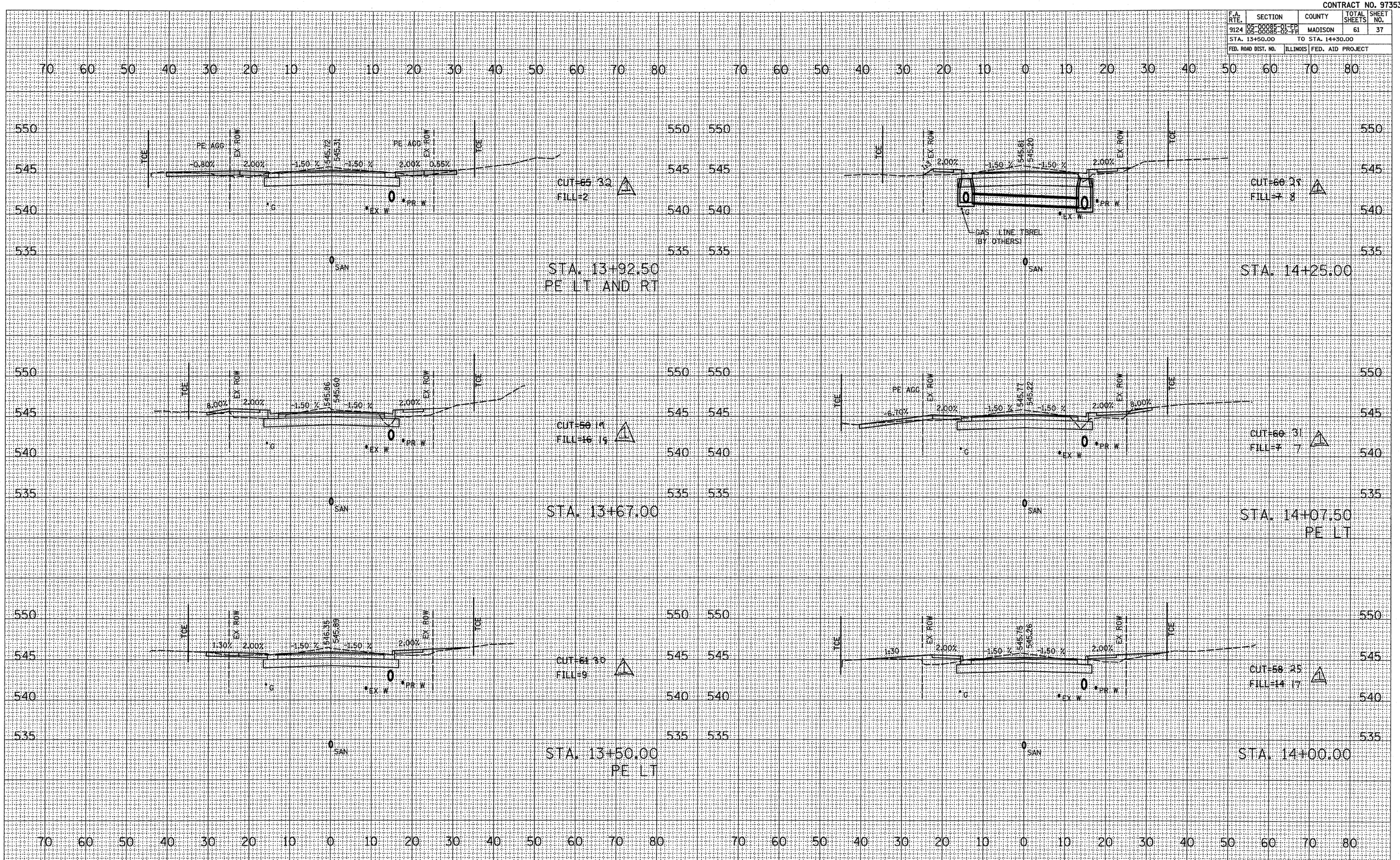

FINAL SURVEY		BY	DATE
NOTE BOOK	SURVEYED		
	PLOTTED		
	TEMPLATE		
	AREAS		
NO.	AREAS CHECKED		

ORIGINAL SURVEY		BY	DATE
	SURVEYED		
	PLOTTED		
	TEMPLATE		
	AREAS		
NO.	AREAS CHECKED		

PLOT DATE = 7/15/2009
FILE NAME = H:\PC2007\Microstation V8\Construction\
PLOT SCALE = 10.0000 ' / IN.
REFERENCE = HSE

REVISED 7/15/09

CONTRACT NO. 97353

F.A. RTE.	SECTION	COUNTY	TOTAL SHEETS	SHEET NO.
9124	05-00085-01-FP 05-00085-02-FR	MADISON	61	38
STA. 14+50.00		TO STA. 15+05.00		
FED. ROAD DIST. NO.	ILLINOIS	FED. AID PROJECT		

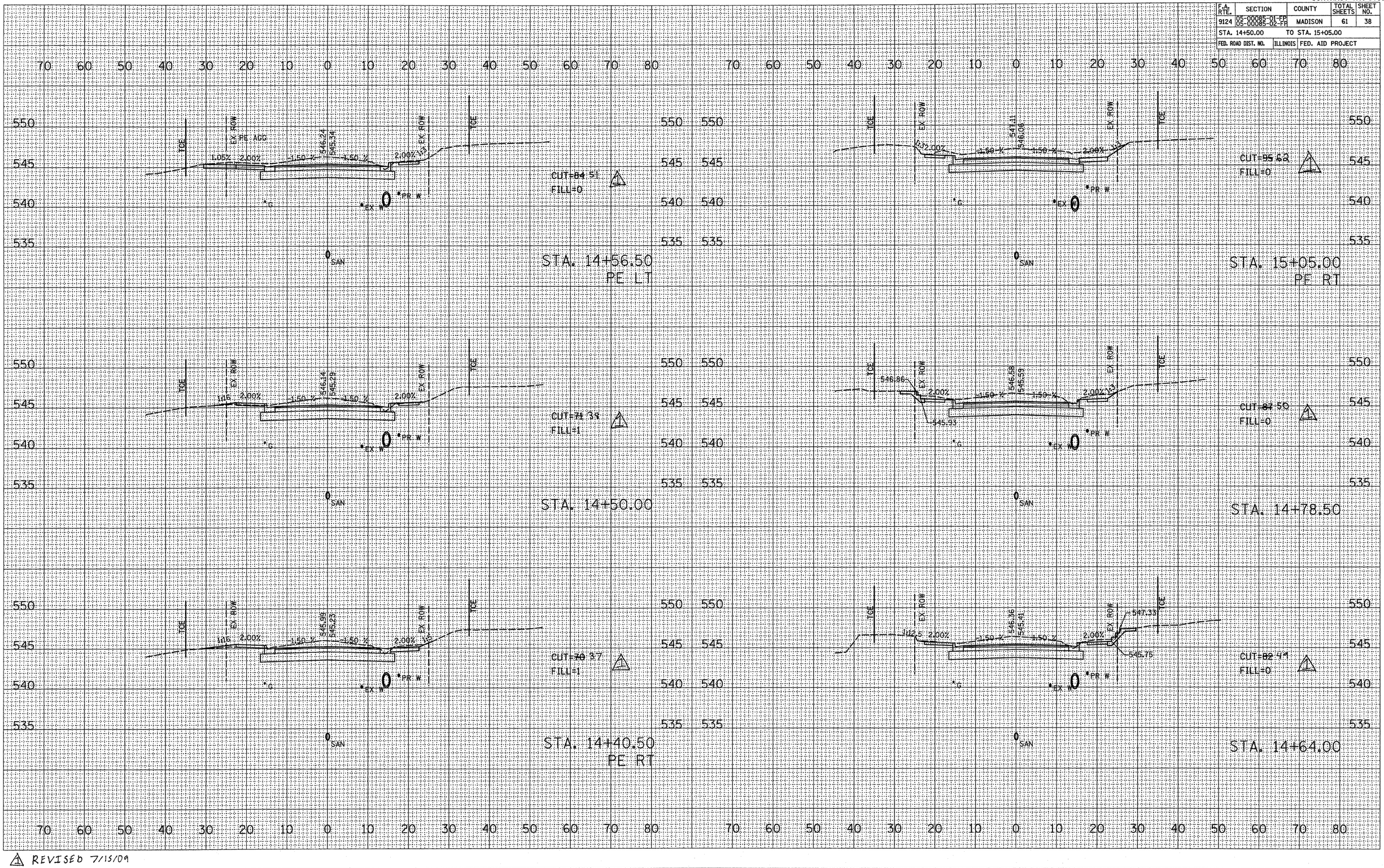

FINAL SURVEY	BY	DATE
SURVEYED		
PLOTTED		
ALIGNMENT		
TEMPLATE		
AREAS		
AREAS CHECKED		
NOTE BOOK		
NO.		

ORIGINAL SURVEY	BY	DATE
SURVEYED		
PLOTTED		
ALIGNMENT		
TEMPLATE		
AREAS		
AREAS CHECKED		
NOTE BOOK		
NO.		

PLOT DATE = 7/15/2009
FILE NAME = H:\P\25987\Microstation V8\Combined\
PLOT SCALE = 10.0000 ' / IN.
REFERENCE = 4REF4

REVISED 7/15/09

CONTRACT NO. 97353

F.A. RTE.	SECTION	COUNTY	TOTAL SHEETS	SHEET NO.
9124	05-00085-01-FP 05-00085-02-FP	MADISON	61	39
STA. 15+18.00		TO STA. 16+00.00		
FED. ROAD DIST. NO.		ILLINOIS	FED. AID PROJECT	

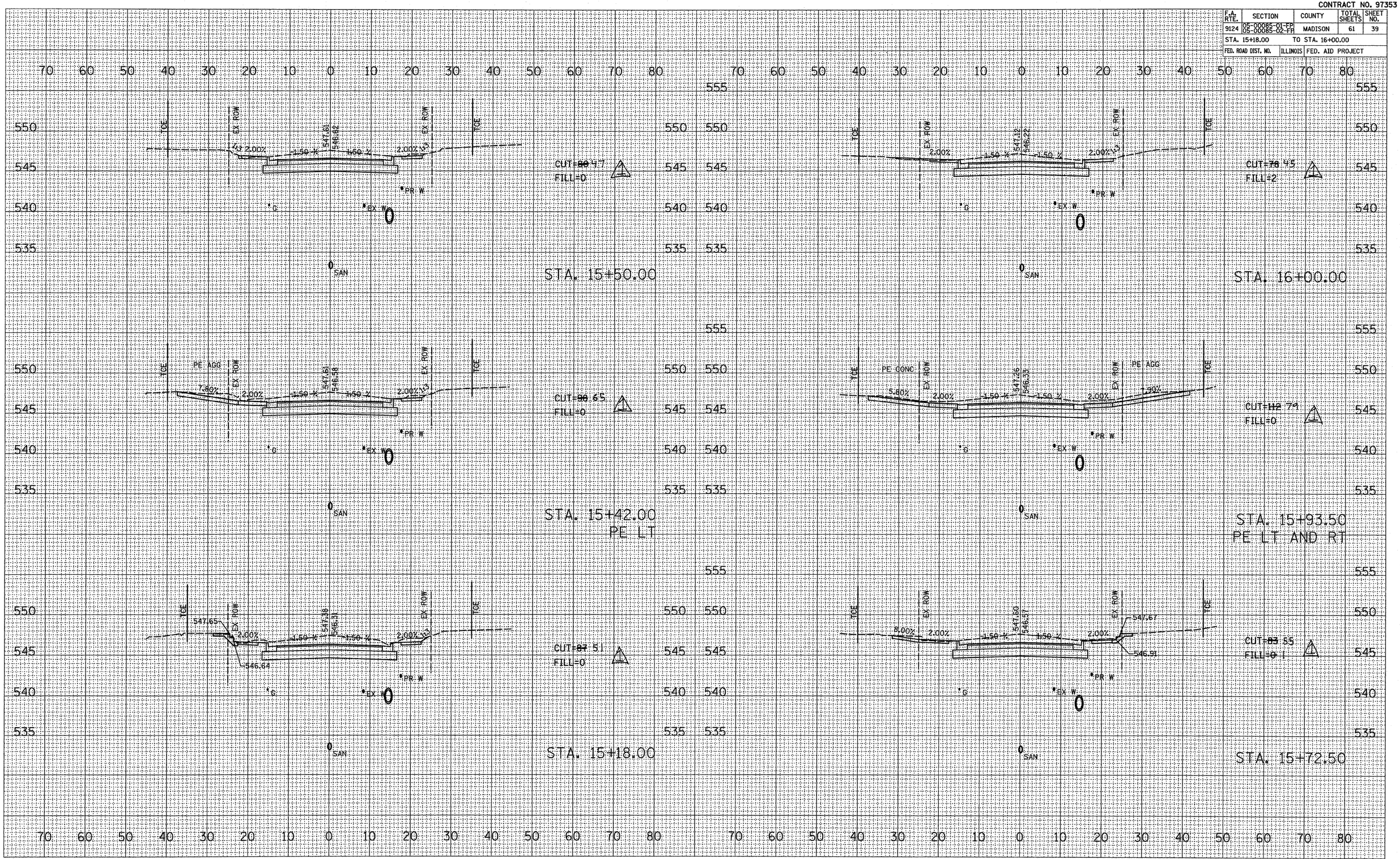

REVISED 7/15/09

FINAL SURVEY	BY	DATE
SURVEYED		
PLOTTED		
ROUTED		
TABULATE		
NOTE BOOK		
AREAS		
NO. AREAS CHECKED		

ORIGINAL SURVEY	BY	DATE
SURVEYED		
PLOTTED		
ROUTED		
TABULATE		
AREAS		
NO. AREAS CHECKED		

PLOT DATE = 7/15/2009
FILE NAME = H:\P\25087\Microstation V8\Continuous\F
PLOT SCALE = 10.0000 ' / IN.
REFERENCE = WEF

CONTRACT NO. 97353

F.A. RTE.	SECTION	COUNTY	TOTAL SHEETS	SHEET NO.
9124	05-00085-01-FP 05-00085-02-FR	MADISON	61	40
STA. 16+18.00		TO STA. 16+75.00		
FED. ROAD DIST. NO.	ILLINOIS	FED. AID PROJECT		

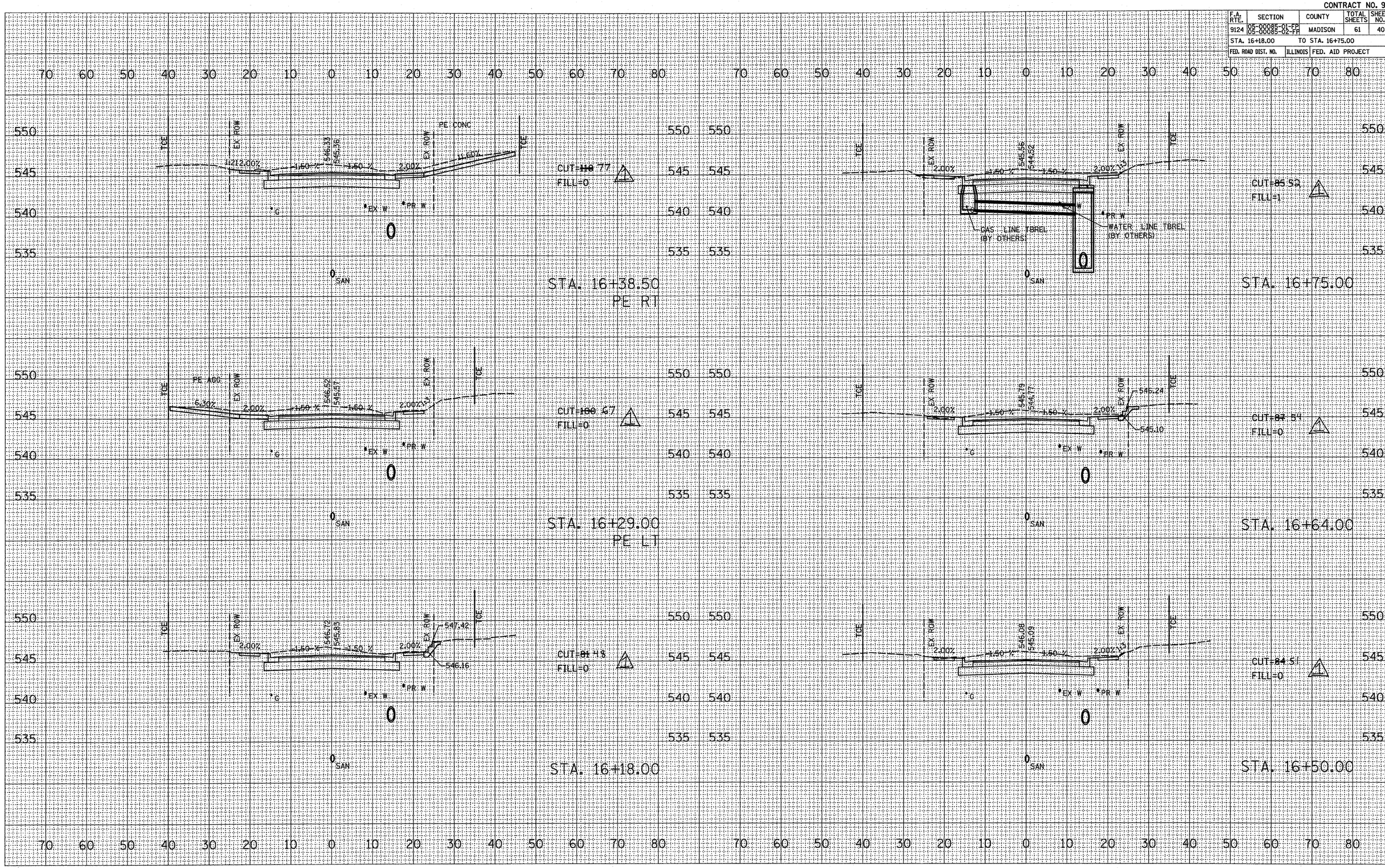

FINAL SURVEY	BY	DATE
SURVEYED		
PLOTTED		
TEMPLATE		
AREAS		
AREAS CHECKED		
NOTE BOOK NO.		

ORIGINAL SURVEY	BY	DATE
SURVEYED		
PLOTTED		
TEMPLATE		
AREAS		
AREAS CHECKED		
NOTE BOOK NO.		

PLOT DATE = 7/15/2009
FILE NAME = H:\PV25907\Microstation V8\Continuous\
PLOT SCALE = 10.0000 ' / IN.
REFERENCE = REF

REVISED 7/15/09

CONTRACT NO. 97353

F.A. RTE.	SECTION	COUNTY	TOTAL SHEETS	SHEET NO.
9124	05-00085-01-FP 05-00085-02-FP	MADISON	61	41
STA. 16+90.52		TO STA. 17+60.03		
FED. ROAD DIST. NO.		ILLINOIS	FED. AID PROJECT	

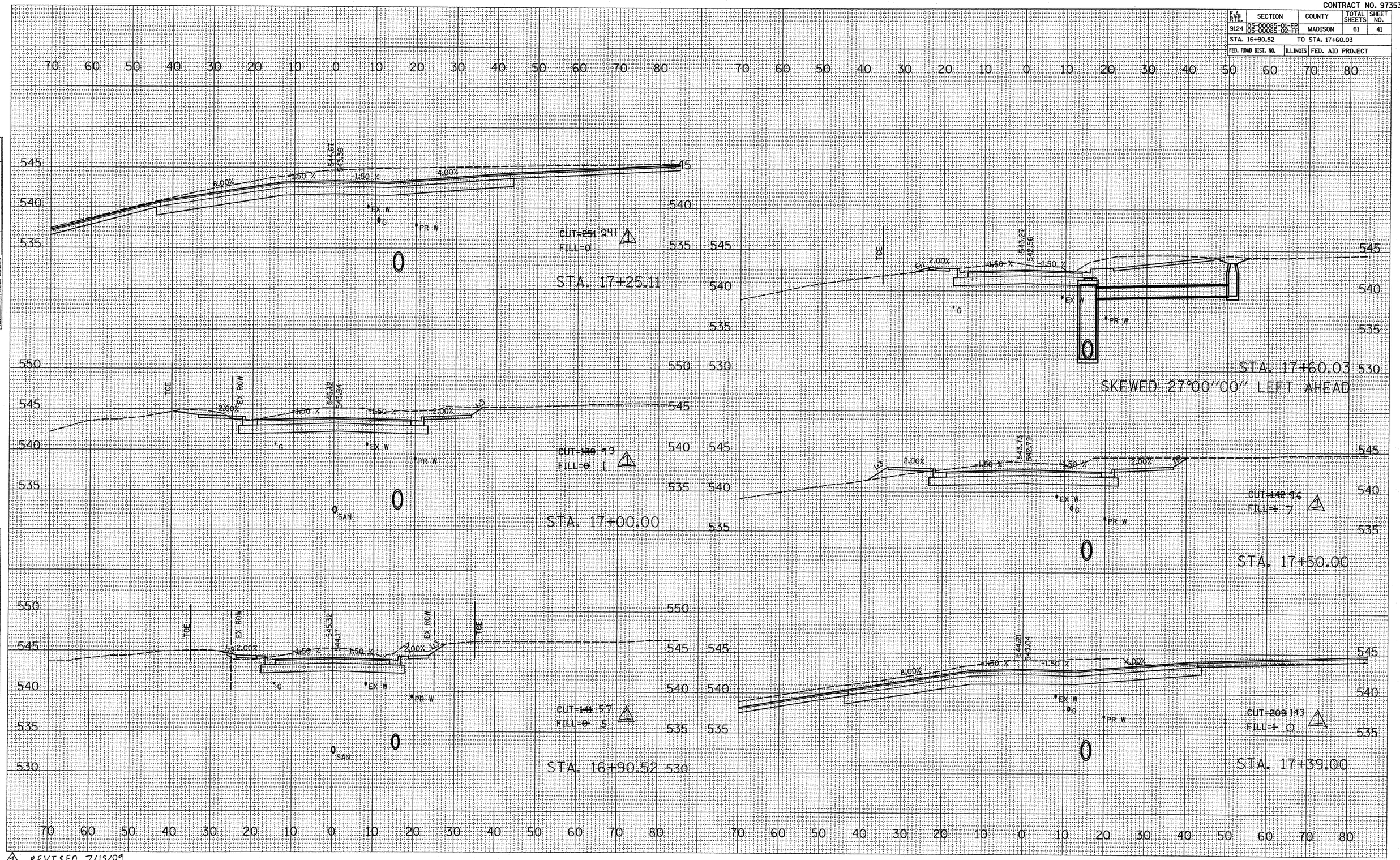

FINAL SURVEY	BY	DATE
SURVEYED		
PLOTTED		
ALIGNMENT		
NOTE BOOK		
TEMPLATE		
AREAS		
NO. AREAS CHECKED		

ORIGINAL SURVEY	BY	DATE
SURVEYED		
PLOTTED		
ALIGNMENT		
NOTE BOOK		
TEMPLATE		
AREAS		
NO. AREAS CHECKED		

PLOT DATE = 7/15/2009
FILE NAME = c:\pwworking\dot\d0306097\plan\97353_Microstation V8\Construction\97353_R01.dgn
PLOT SCALE = 10.0000 ' / IN.
REFERENCE = REF

1 REVISED 7/15/09

CONTRACT NO. 97353

F.A. RTE.	SECTION	COUNTY	TOTAL SHEETS	SHEET NO.
9124	05-00085-01-FP 05-00085-02-FF	MADISON	61	42
STA. 18+00.00		TO STA. 19+00.00		
FED. ROAD DIST. NO.	ILLINOIS	FED. AID PROJECT		

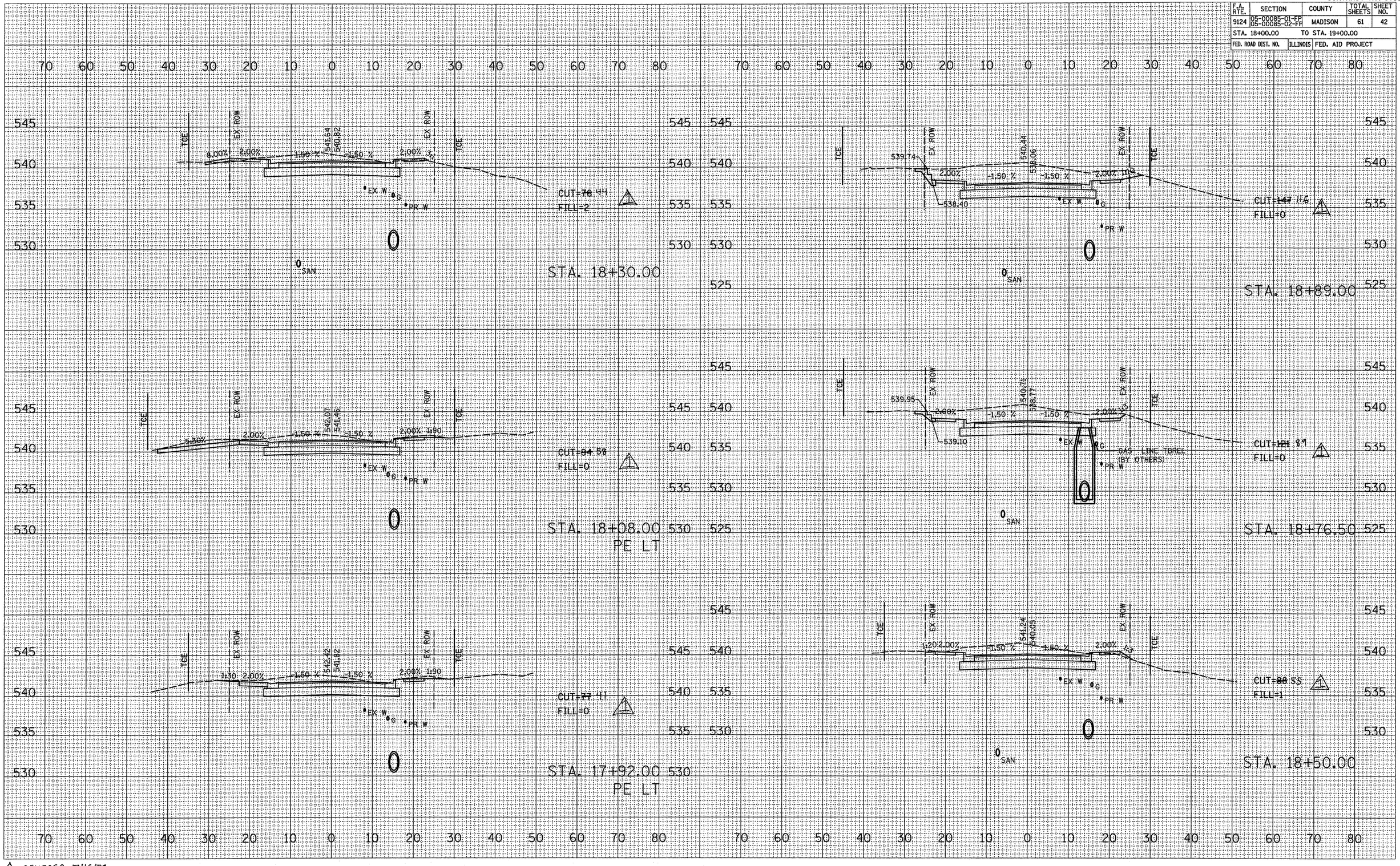

FINAL SURVEY	BY	DATE
SURVEYED		
PLOTTED		
TEMPLATE		
AREAS		
AREAS CHECKED		
NOTE BOOK		
NO.		

ORIGINAL SURVEY	BY	DATE
SURVEYED		
PLOTTED		
TEMPLATE		
AREAS		
AREAS CHECKED		
NOTE BOOK		
NO.		

PLOT DATE = 7/15/2009
FILE NAME = H:\P-25087\Microstation V8\Combined\
PLOT SCALE = 10.0000 / IN.
REFERENCE = MGE-9

REVISED 7/15/09

CONTRACT NO. 97353

F.A. RTE.	SECTION	COUNTY	TOTAL SHEETS	SHEET NO.
9124	05-00085-01-FP 05-00085-02-FP	MADISON	61	43
STA. 19+19.00		TO STA. 19+66.48		
FED. ROAD DIST. NO.	ILLINOIS	FED. AID PROJECT		

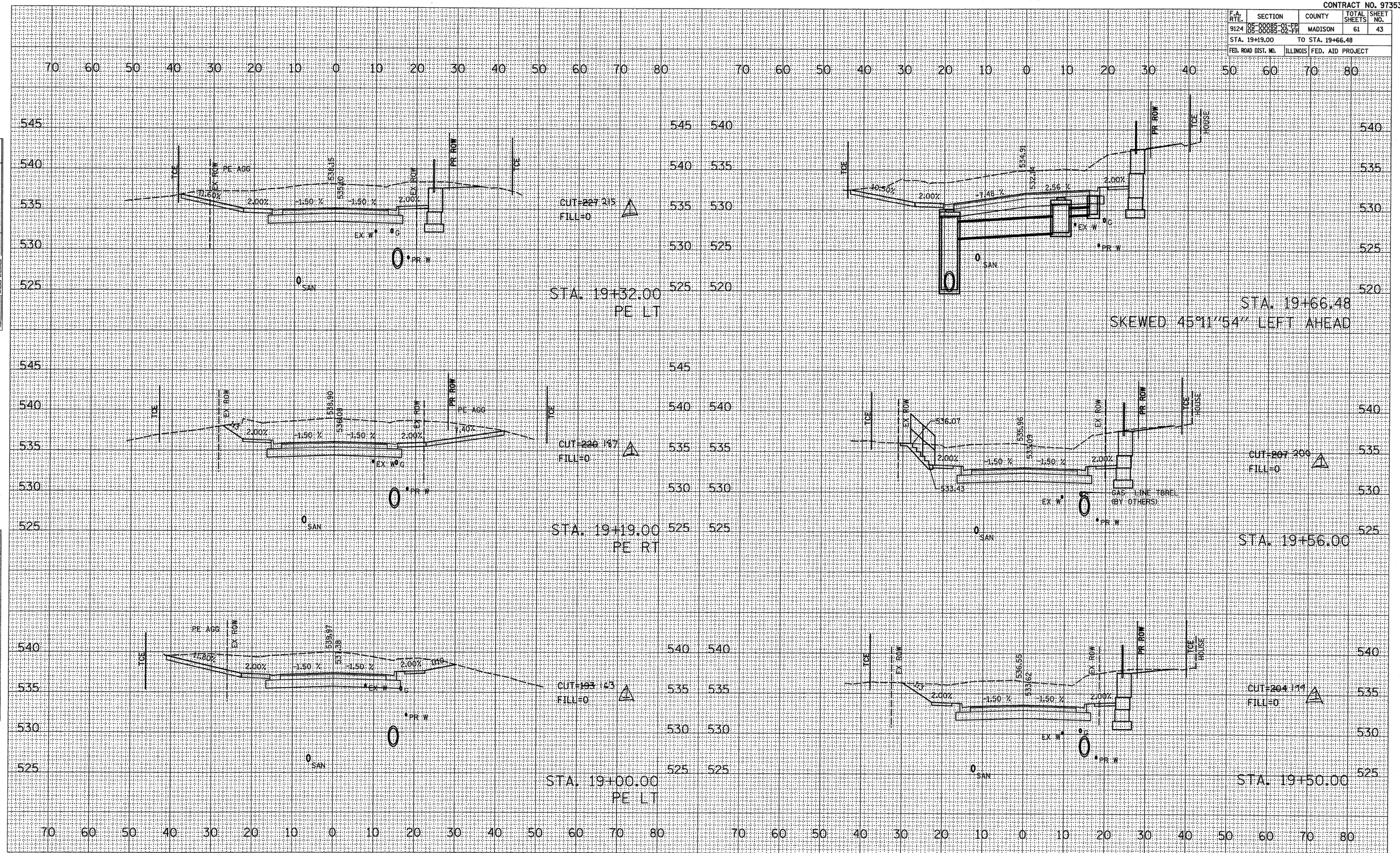

REVISED 7/15/09

FINAL SURVEY		BY	DATE
NOTE BOOK NO.	SURVEYED		
	PLOTTED		
	TEMPLATE		
	AREAS		
	AREAS CHECKED		

ORIGINAL SURVEY		BY	DATE
	SURVEYED		
	PLOTTED		
	TEMPLATE		
	AREAS		
	AREAS CHECKED		

PLOT DATE = 7/15/2009
FILE NAME = h:\P\25087\Microstation V8\Combined\
PLOT SCALE = 1.0000 ' / IN.
PLOT SCALE = 1.0000
REFERENCE = REF

CONTRACT NO. 97353

F.A. RTE.	SECTION	COUNTY	TOTAL SHEETS	SHEET NO.
9124	05-00085-01-FP 05-00085-02-FP	MADISON	61	44
STA. 19+70.00		TO STA. 20+36.50		
FED. ROAD DIST. NO.	ILLINOIS	FED. AID PROJECT		

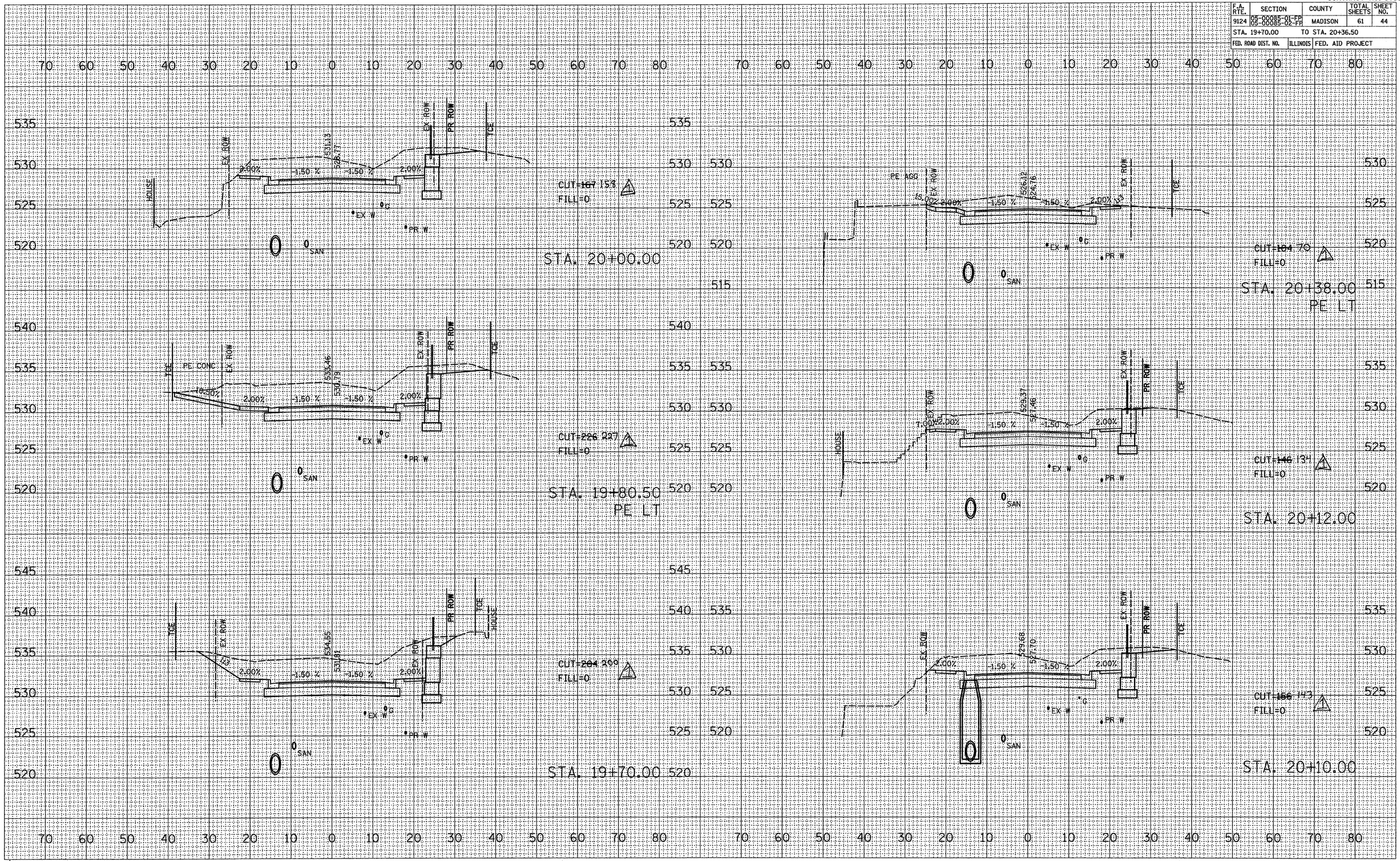

REVISED 7/15/09

FINAL SURVEY	BY	DATE
SURVEYED		
PLOTTED		
TEMPLATE		
AREAS		
AREAS CHECKED		
NOTE BOOK NO.		

ORIGINAL SURVEY	BY	DATE
SURVEYED		
PLOTTED		
TEMPLATE		
AREAS		
AREAS CHECKED		
NOTE BOOK NO.		

PLOT DATE = 7/15/2009
FILE NAME = H:\P\25807\Microstation V8\Combined Plans.dgn
PLOT SCALE = 10.0000 ' / IN.
REFERENCE = $$REF$

CONTRACT NO. 97353

F.A. RTE.	SECTION	COUNTY	TOTAL SHEETS	SHEET NO.
9124	05-00085-01-FP 05-00085-02-FP	MADISON	61	45
STA. 20+50.00		TO STA. 21+00.00		
FED. ROAD DIST. NO.	ILLINOIS	FED. AID PROJECT		

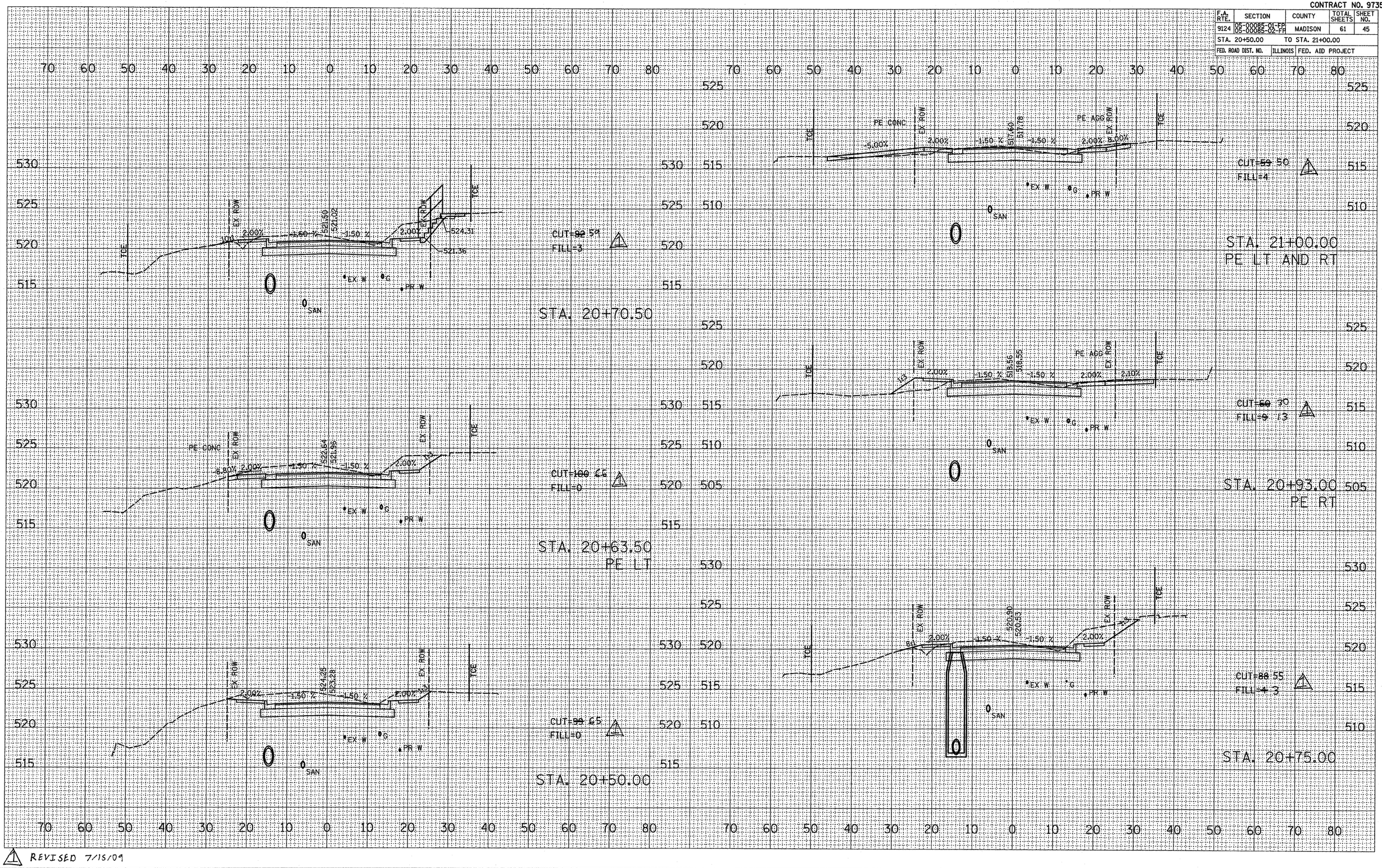

FINAL SURVEY	BY	DATE
SURVEYED		
PLOTTED		
TEMPLATE		
AREAS		
AREAS CHECKED		
NOTE BOOK NO.		

ORIGINAL SURVEY	BY	DATE
SURVEYED		
PLOTTED		
TEMPLATE		
AREAS		
AREAS CHECKED		
NOTE BOOK NO.		

PLOT DATE = 7/15/2009
FILE NAME = n:\k24267\Microstation V8\Contract\k24267
PLOT SCALE = 1.0000 ' / IN.
REFERENCE = REF

REVISED 7/15/09

CONTRACT NO. 97353

F.A. RTE.	SECTION	COUNTY	TOTAL SHEETS	SHEET NO.
9124	05-00085-01-FP 05-00085-02-FR	MADISON	61	46
STA. 21+50.00		TO STA. 22+50.00		
FED. ROAD DIST. NO.	ILLINOIS	FED. AID PROJECT		

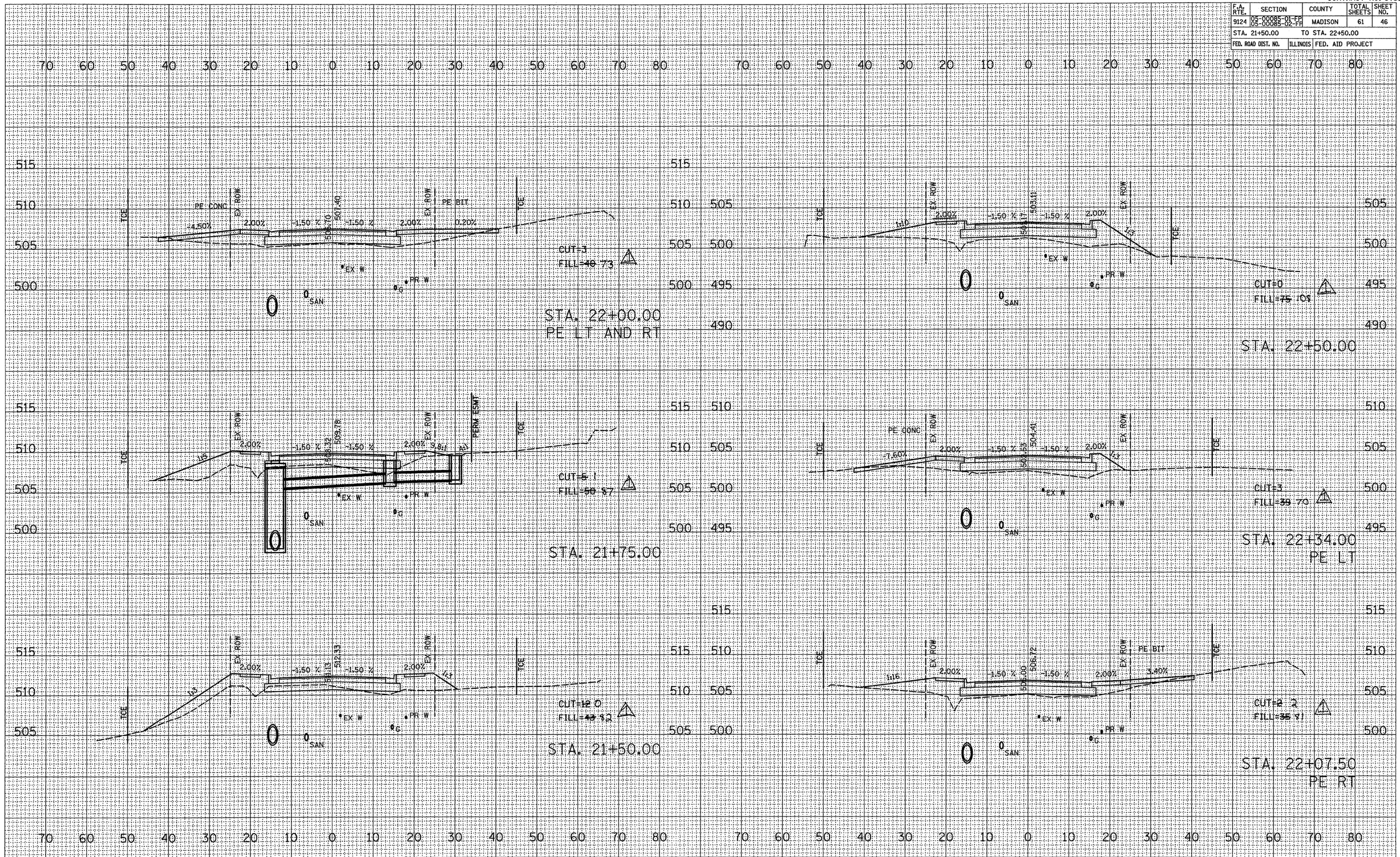

REVISED 7/15/09

FINAL SURVEY	BY	DATE
SURVEYED		
PLOTTED		
TRAVERSE		
NOTE BOOK		
NO.	AREAS	
	AREAS CHECKED	

ORIGINAL SURVEY	BY	DATE
SURVEYED		
PLOTTED		
TRAVERSE		
NOTE BOOK		
NO.	AREAS	
	AREAS CHECKED	

PLOT DATE = 7/15/2009
FILE NAME = H:\P\25087\Microstation V8\Continuous\
PLOT SCALE = 10.0000 ' / IN.
REFERENCE = #REF#

CONTRACT NO. 97353

F.A. RTE.	SECTION	COUNTY	TOTAL SHEETS	SHEET NO.
9124	05-00085-01-FP 05-00085-02-FP	MADISON	61	47
STA. 22+72.50		TO STA. 23+40.00		
FED. ROAD DIST. NO.	ILLINOIS	FED. AID PROJECT		

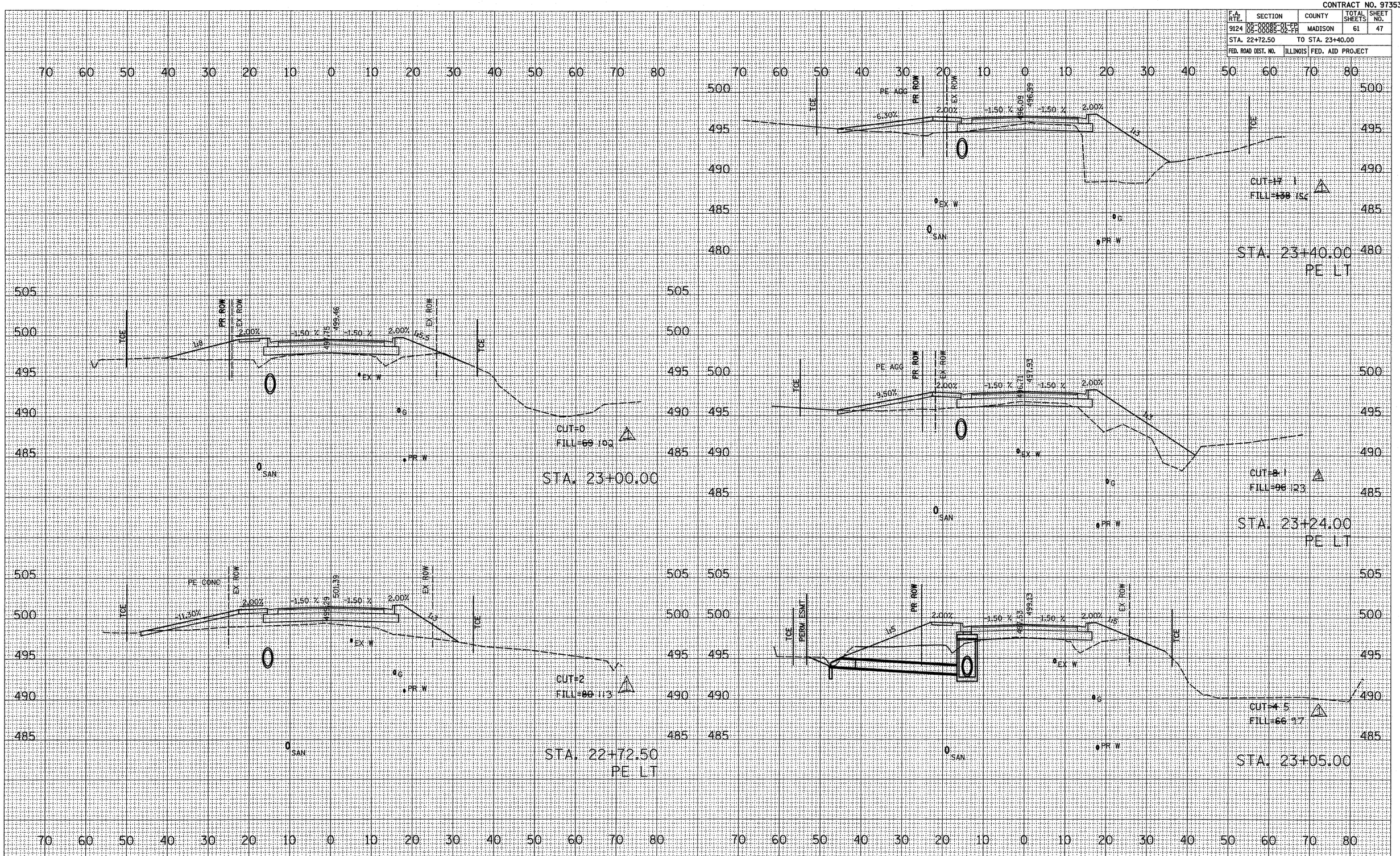

REVISED 7/15/09

FINAL SURVEY		BY	DATE
	SURVEYED		
	PLOTTED		
NOTE BOOK	COMPUTED		
	AREAS		
NO.	AREAS CHECKED		

ORIGINAL SURVEY		BY	DATE
	SURVEYED		
	PLOTTED		
	COMPUTED		
	AREAS		
NO.	AREAS CHECKED		

PLOT DATE = 7/15/2009
FILE NAME = H:\P\25097\Microstation V8\Combined\Sheets\
PLOT SCALE = 10.0000 ' / IN.
REFERENCE = ORIG

CONTRACT NO. 97353

F.A. RTE.	SECTION	COUNTY	TOTAL SHEETS	SHEET NO.
9124	05-00085-01-FP 05-00085-02-FR	MADISON	61	48
STA. 23+50.00		TO STA. 24+32.00		
FED. ROAD DIST. NO.	ILLINOIS	FED. AID PROJECT		

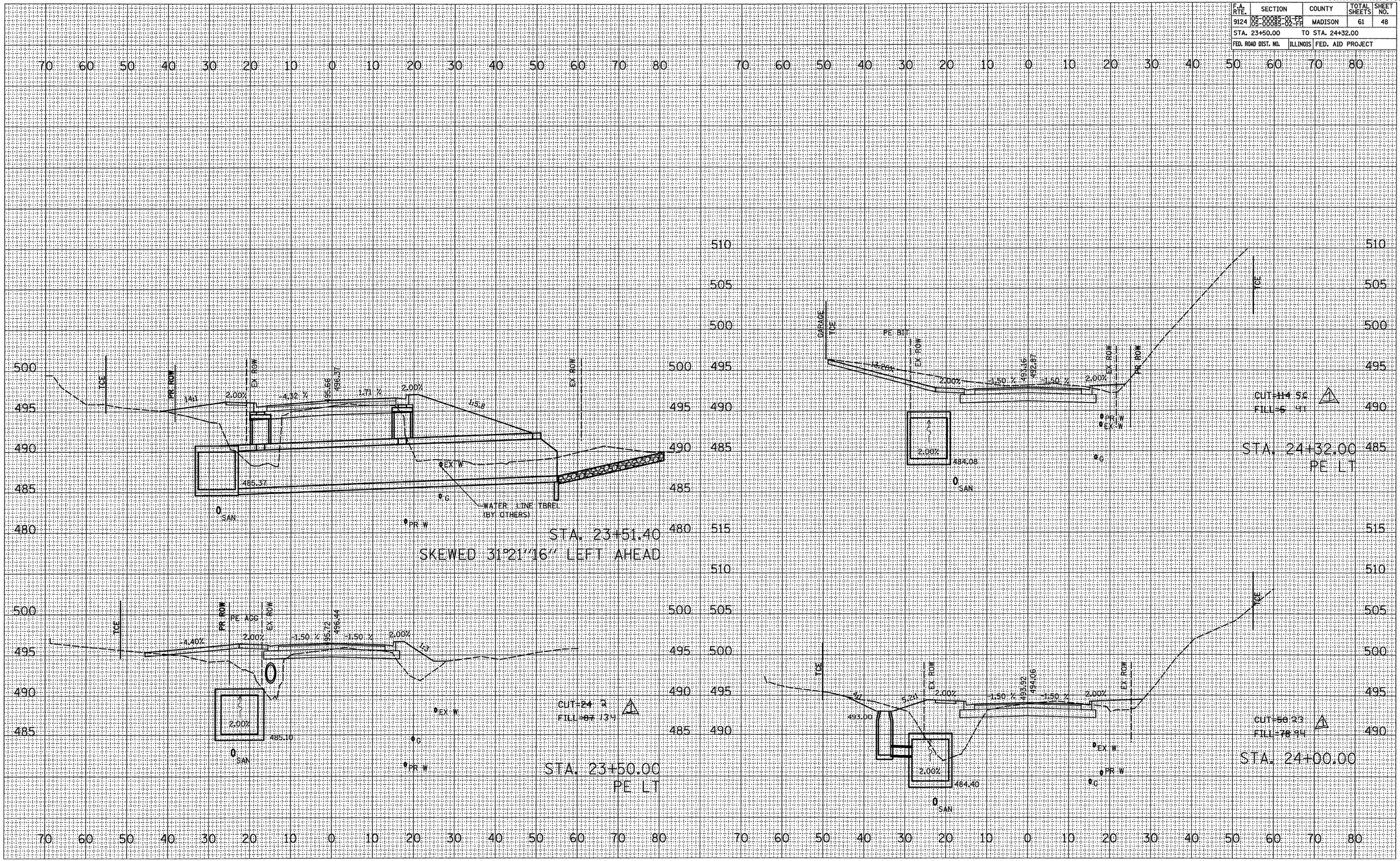

FINAL SURVEY	BY	DATE
SURVEYED		
PLOTTED		
TEMPLATE		
AREAS		
AREAS CHECKED		
NOTE BOOK		
NO.		

ORIGINAL SURVEY	BY	DATE
SURVEYED		
PLOTTED		
TEMPLATE		
AREAS		
AREAS CHECKED		
NOTE BOOK		
NO.		

PLOT DATE = 7/15/2009
FILE NAME = N:\P\25807\Microstation V8\Contract\PE\PE2.dgn
PLOT SCALE = 10.0000 ' / IN.
REFERENCE = WGF4

REVISED 7/15/09

CONTRACT NO. 97353

F.A. RTE.	SECTION	COUNTY	TOTAL SHEETS	SHEET NO.
9124	05-00085-01-FP 05-00085-02-FR	MADISON	61	49
STA. 24+50.00		TO STA. 25+37.94		
FED. ROAD DIST. NO.	ILLINOIS	FED. AID PROJECT		

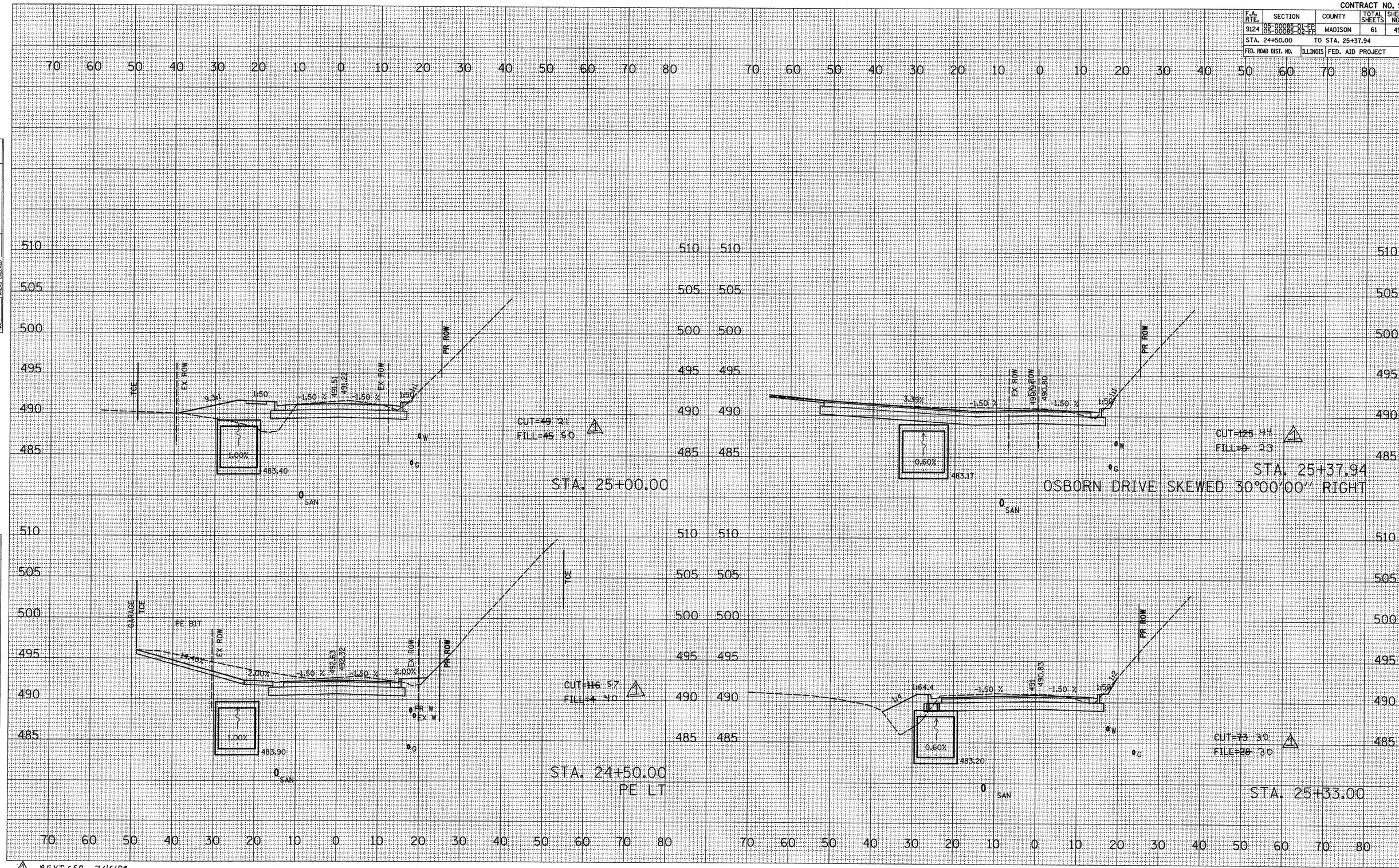

FINAL SURVEY	BY	DATE
SURVEYED		
PLOTTED		
TEMPLATE		
AREAS		
AREAS CHECKED		
NOTE BOOK NO.		

ORIGINAL SURVEY	BY	DATE
SURVEYED		
PLOTTED		
TEMPLATE		
AREAS		
AREAS CHECKED		
NOTE BOOK NO.		

PLOT DATE = 7/15/2009
FILE NAME = H:\PV25907\Mordetson VB\Continued\Sheet02.dgn
PLOT SCALE = 10.0000 ' / IN.
REFERENCE = #REF#

REVISED 7/15/09

CONTRACT NO. 97353

F.A. RTE.	SECTION	COUNTY	TOTAL SHEETS	SHEET NO.
9124	05-00085-01-FP 05-00085-02-FP	MADISON	61	50
STA. 25+50.00		TO STA. 26+50.00		
FED. ROAD DIST. NO.		ILLINOIS	FED. AID PROJECT	

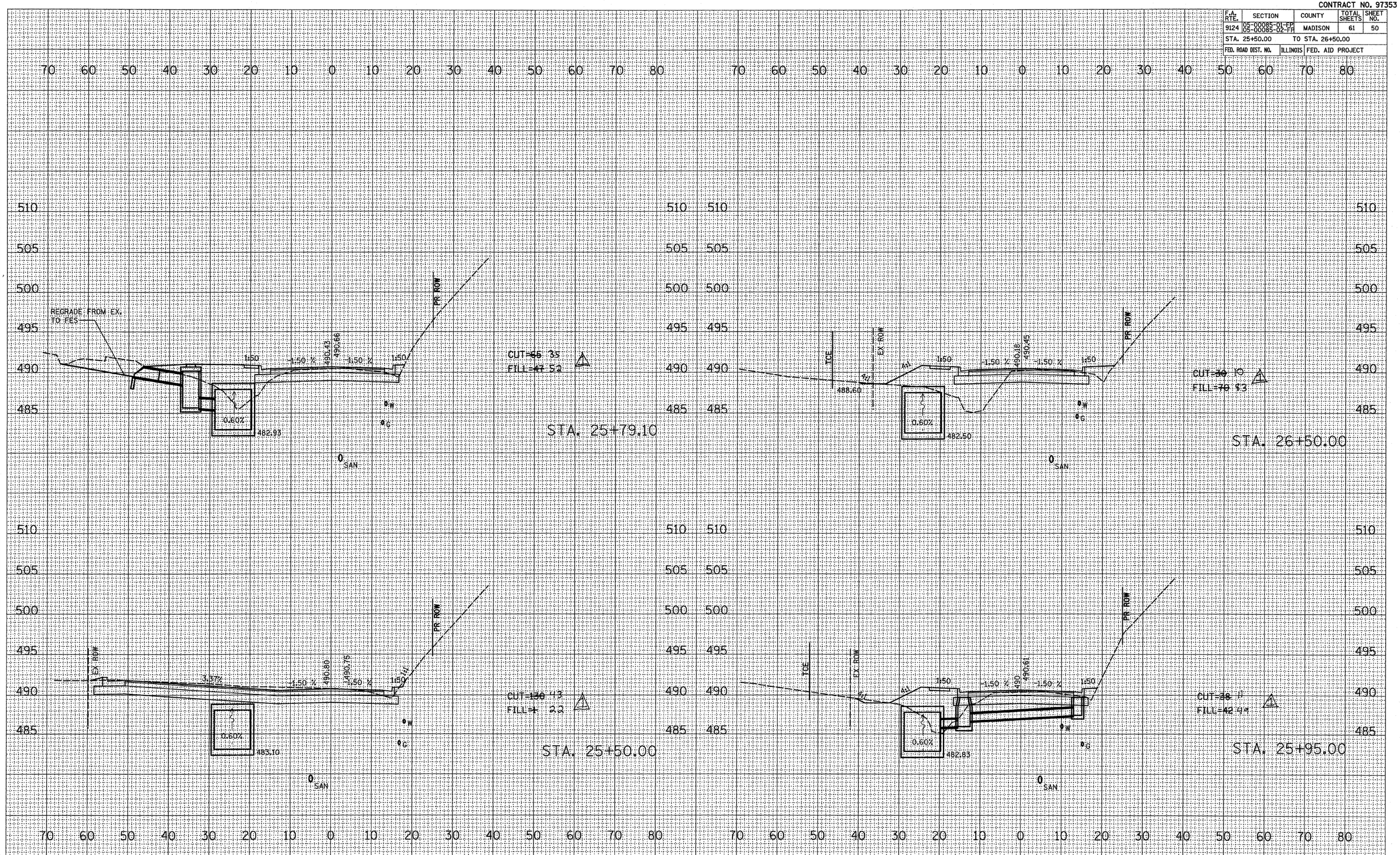

REVISED 7/15/09

FINAL SURVEY	BY	DATE
SURVEYED		
PLOTTED		
MANUAL INTER.		
AREAS		
AREAS CHECKED		
NOTE BOOK NO.		

ORIGINAL SURVEY	BY	DATE
SURVEYED		
PLOTTED		
MANUAL INTER.		
AREAS		
AREAS CHECKED		
NOTE BOOK NO.		

PLOT DATE = 7/15/2009
FILE NAME = H:\PC2007\Microstation V8\Continuing\[illegible]
PLOT SCALE = 10.0000 ' / IN.
REFERENCE = WREF0

CONTRACT NO. 97353

F.A. RTE.	SECTION	COUNTY	TOTAL SHEETS	SHEET NO.
9124	05-00085-01-FP 05-00085-02-FP	MADISON	61	51
STA. 26+65.00		TO STA. 27+50.00		
FED. ROAD DIST. NO.		ILLINOIS	FED. AID PROJECT	

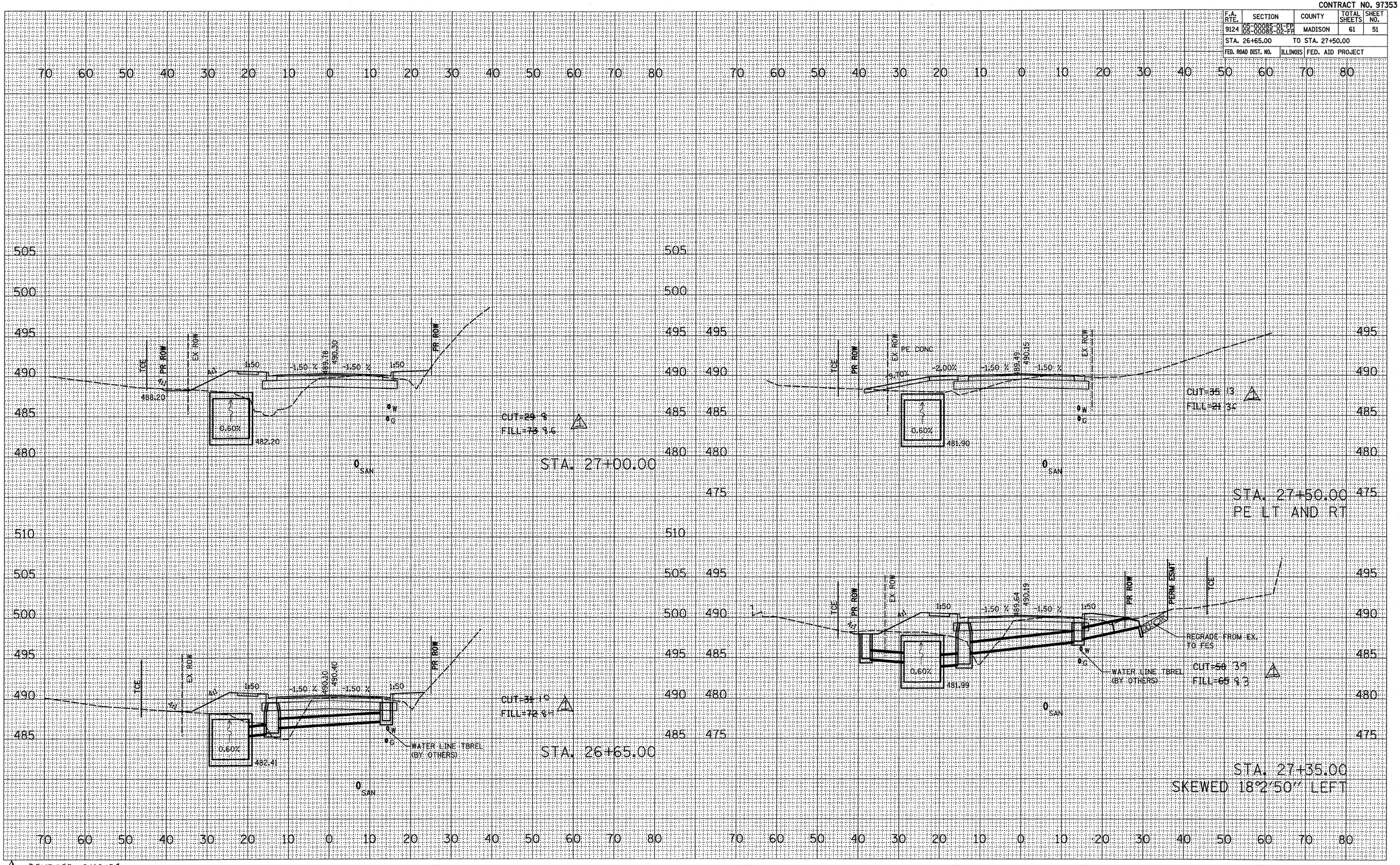

FINAL SURVEY	BY	DATE
SURVEYED		
PLOTTED		
NOTE BOOK TEMPLATE		
AREAS		
NO. AREAS CHECKED		

ORIGINAL SURVEY	BY	DATE
SURVEYED		
PLOTTED		
NOTE BOOK TEMPLATE		
AREAS		
NO. AREAS CHECKED		

PLOT DATE = 7/15/2009
FILE NAME = N:\P-25087\Microstation V8\Continued Design\
PLOT SCALE = 10.0000 / IN.
REFERENCE = WGS-4

REVISED 7/15/09

CONTRACT NO. 97353

F.A. RTE.	SECTION	COUNTY	TOTAL SHEETS	SHEET NO.
9124	05-00085-01-FP 05-00085-02-FP	MADISON	61	52
STA. 28+08.00		TO STA. 29+00.00		
FED. ROAD DIST. NO.	ILLINOIS	FED. AID PROJECT		

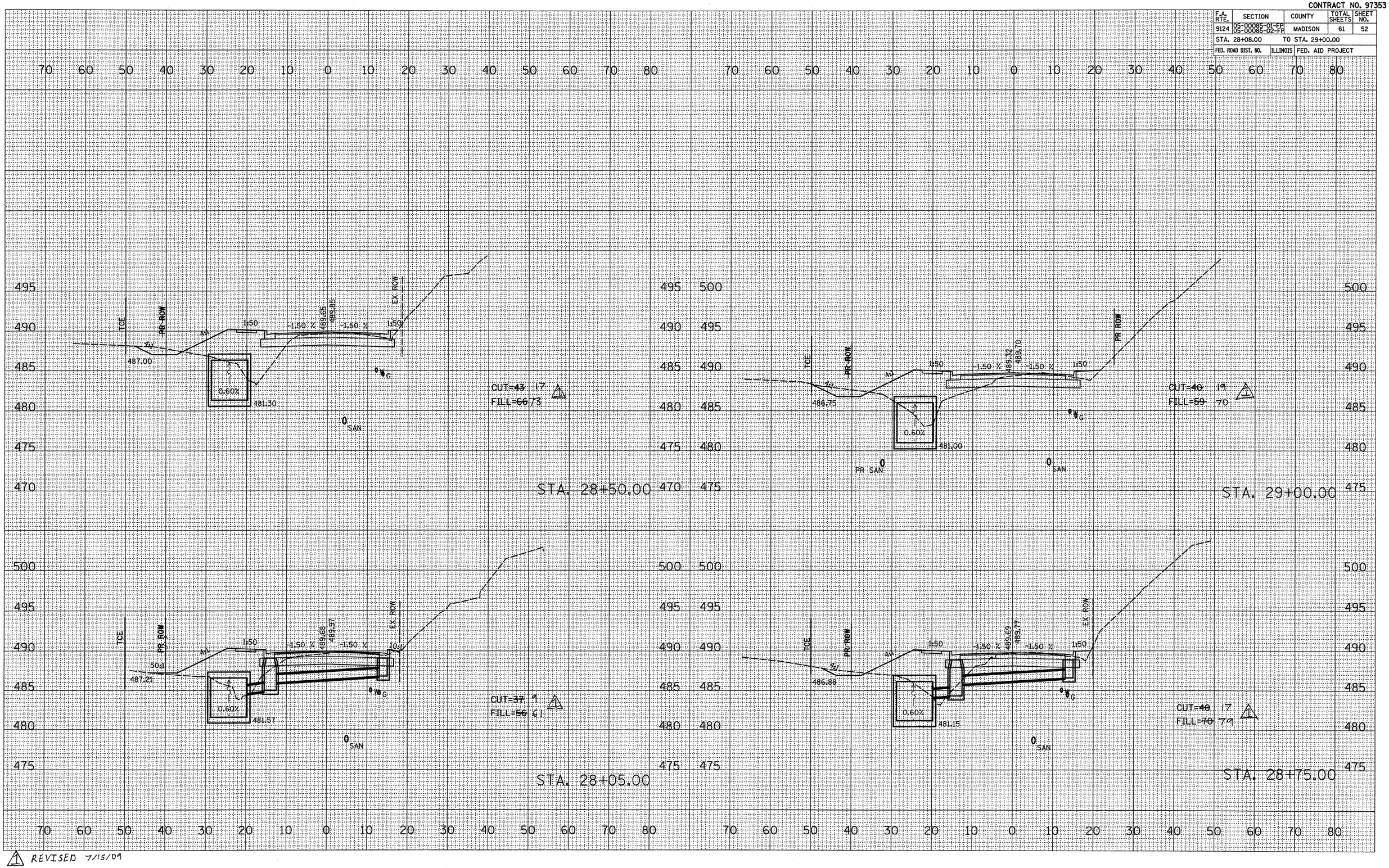

REVISED 7/15/09

FINAL SURVEY	BY	DATE
SURVEYED		
PLOTTED		
NOTE BOOK		
TEMPLATE		
AREAS		
NO. AREAS CHECKED		

ORIGINAL SURVEY	BY	DATE
SURVEYED		
PLOTTED		
NOTE BOOK		
TEMPLATE		
AREAS		
NO. AREAS CHECKED		

PLOT DATE = 7/15/2009
FILE NAME = H:\P25897\Microstation V8\Contract\C97353\
PLOT SCALE = 10.0000 ' / IN.
REFERENCE = SHEET4

CONTRACT NO. 97353

F.A. RTE.	SECTION	COUNTY	TOTAL SHEETS	SHEET NO.
9124	05-00085-01-FP 05-00085-02-FP	MADISON	61	53
STA. 29+35.00		TO STA. 29+89.00		
FED. ROAD DIST. NO.		ILLINOIS	FED. AID PROJECT	

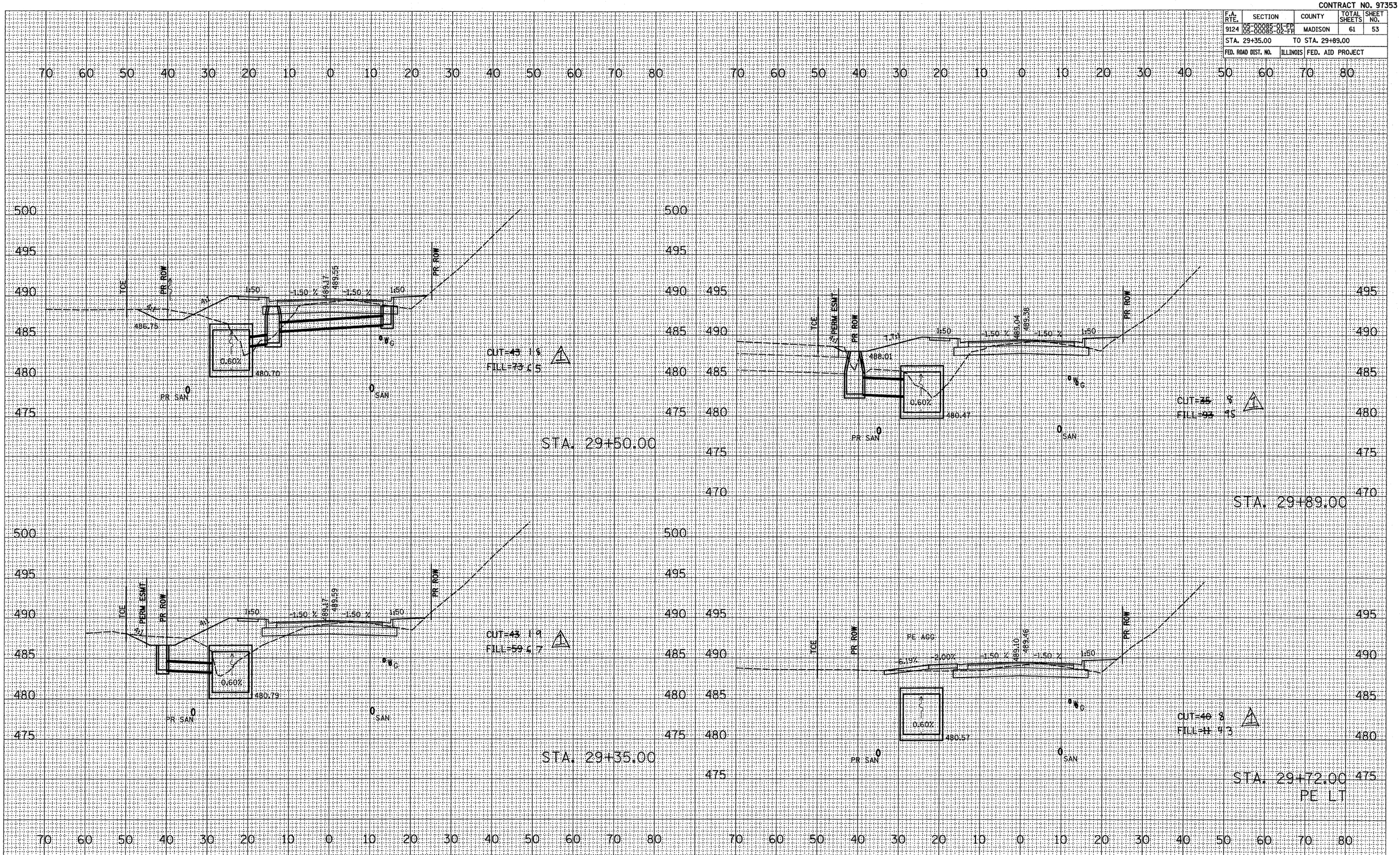

REVISED 7/15/09

FINAL SURVEY	BY	DATE
SURVEYED		
PLOTTED		
NOTE BOOK		
AREAS		
AREAS CHECKED		
NO.		

ORIGINAL SURVEY	BY	DATE
SURVEYED		
PLOTTED		
NOTE BOOK		
AREAS		
AREAS CHECKED		
NO.		

PLOT DATE = 7/15/2009
FILE NAME = H:\P\29987\Microstation V8\Contract 97353.dgn
PLOT SCALE = 10.0000 ' / IN.
REFERENCE = REF

CONTRACT NO. 97353

F.A. RTE.	SECTION	COUNTY	TOTAL SHEETS	SHEET NO.
9124	05-00085-01-FP 05-00085-02-FP	MADISON	61	54
STA. 30+00.00		TO STA. 31+00.00		
FED. ROAD DIST. NO.	ILLINOIS	FED. AID PROJECT		

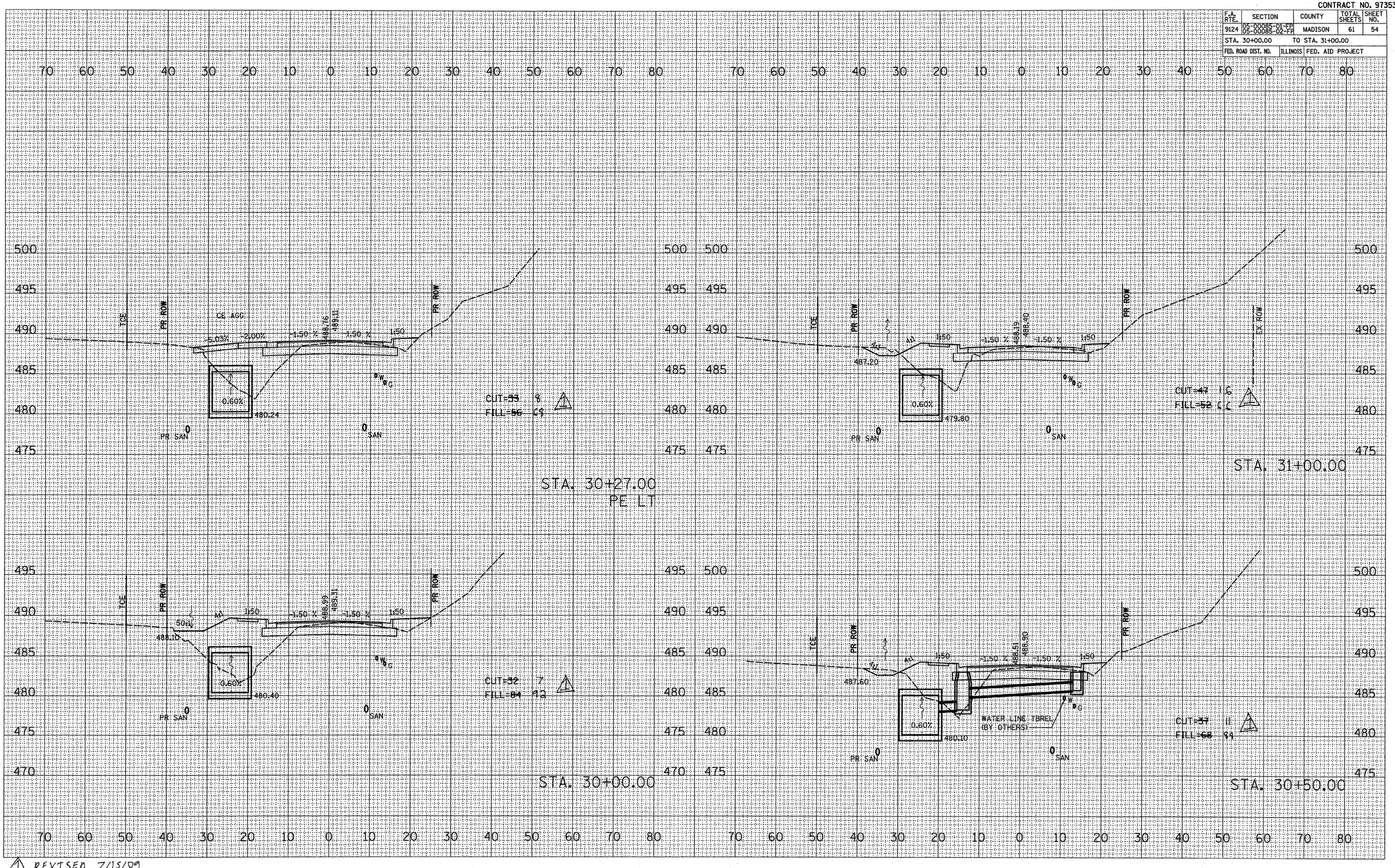

FINAL SURVEY	BY	DATE
SURVEYED		
PLOTTED		
TEMPLATE		
AREAS		
AREAS CHECKED		
NOTE BOOK		
NO.		

ORIGINAL SURVEY	BY	DATE
SURVEYED		
PLOTTED		
TEMPLATE		
AREAS		
AREAS CHECKED		
NOTE BOOK		
NO.		

PLOT DATE = 7/15/2009
FILE NAME = H:\P\25087\Marcatatun VB\Continuous\
PLOT SCALE = 10.0000 ' / IN.
REFERENCE = 4MEP4

REVISED 7/15/09

CONTRACT NO. 97353

F.A. RTE.	SECTION	COUNTY	TOTAL SHEETS	SHEET NO.
9124	05-00085-01-FP 05-00085-02-FP	MADISON	61	55
STA. 31+50.00		TO STA. 32+50.00		
FED. ROAD DIST. NO.	ILLINOIS	FED. AID PROJECT		

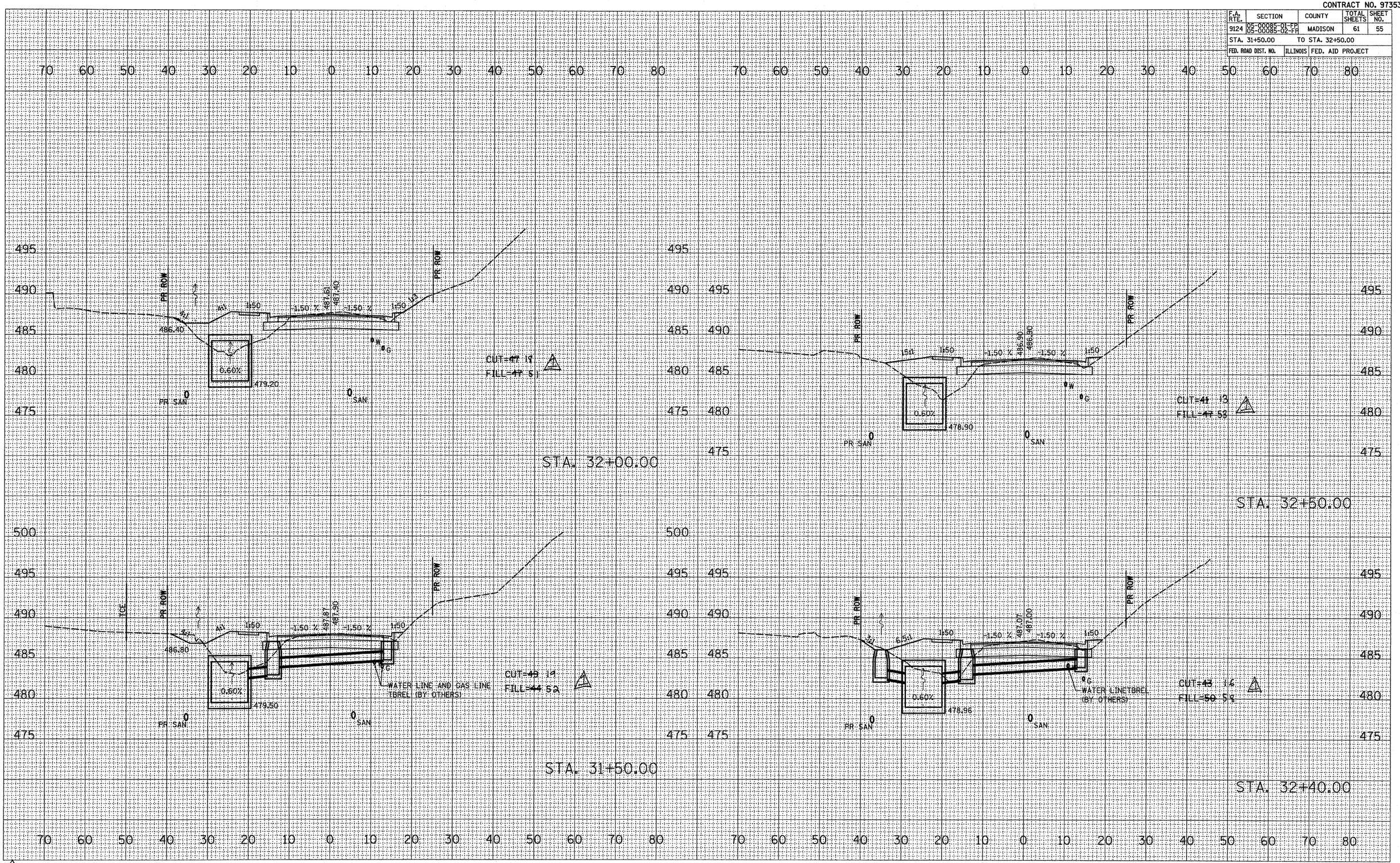

REVISED 7/15/09

FINAL SURVEY	BY	DATE
SURVEYED		
PLOTTED		
TEMPLATE		
AREAS		
AREAS CHECKED		
NOTE BOOK		
NO.		

ORIGINAL SURVEY	BY	DATE
SURVEYED		
PLOTTED		
TEMPLATE		
AREAS		
AREAS CHECKED		
NOTE BOOK		
NO.		

PLOT DATE = 7/15/2009
FILE NAME = H:\PJ2007\Marcelstation V8\Continued\
PLOT SCALE = 10.0000 ' / IN.
REFERENCE = REF

CONTRACT NO. 97353

F.A. RTE.	SECTION	COUNTY	TOTAL SHEETS	SHEET NO.
9124	05-00085-01-FP 05-00085-02-FR	MADISON	61	56
STA. 32+70.00		TO STA. 33+50.00		
FED. ROAD DIST. NO.	ILLINOIS	FED. AID PROJECT		

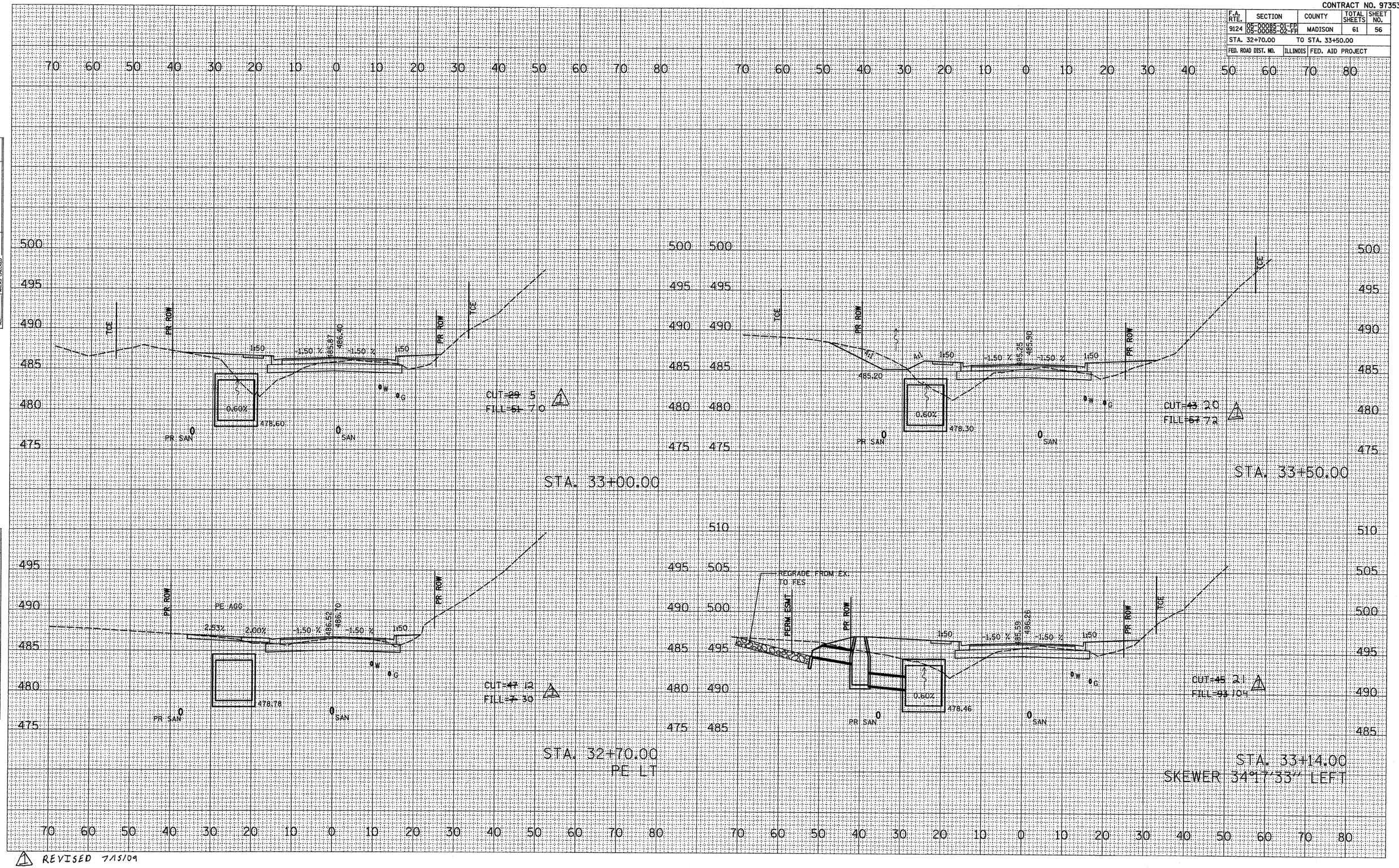

FINAL SURVEY	BY	DATE
SURVEYED		
PLOTTED		
ALIGNMENT		
TEMPLATE		
AREAS		
AREAS CHECKED		
NOTE BOOK NO.		

ORIGINAL SURVEY	BY	DATE
SURVEYED		
PLOTTED		
ALIGNMENT		
TEMPLATE		
AREAS		
AREAS CHECKED		
NOTE BOOK NO.		

PLOT DATE = 7/15/2009
DGN FILE = V:\2009\097353\Microstation V8\Contract\PLAN\
PLOT SCALE = 10.0000 ' / IN.
PLOT BY = JK
REFERENCE = REF

CONTRACT NO. 97353

F.A. RTE.	SECTION	COUNTY	TOTAL SHEETS	SHEET NO.
9124	05-00085-01-FP 05-00085-02-FP	MADISON	61	57
STA. 33+90.00		TO STA. 34+50.00		
FED. ROAD DIST. NO.	ILLINOIS	FED. AID PROJECT		

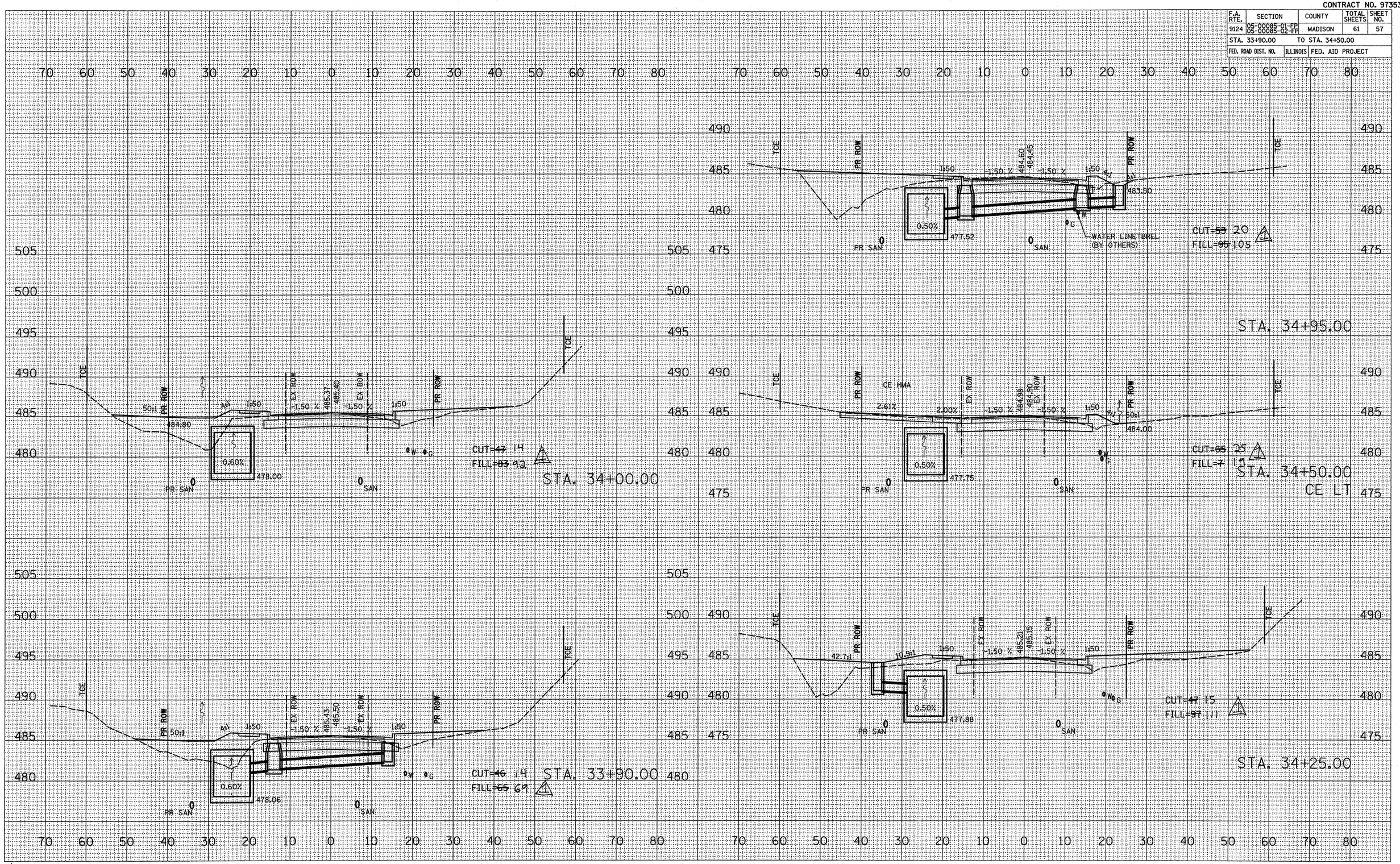

FINAL SURVEY	BY	DATE
SURVEYED		
PLOTTED		
NOTE BOOK TRAVERSE		
AREAS		
AREAS CHECKED		
NO.		

ORIGINAL SURVEY	BY	DATE
SURVEYED		
PLOTTED		
NOTE BOOK TRAVERSE		
AREAS		
AREAS CHECKED		
NO.		

PLOT DATE = 7/15/2009
FILE NAME = H:\P-25087\Microstation V8\Contract\9124ch01.dgn
PLOT SCALE = 10.0000 ' / IN.
REFERENCE = ##EF#

REVISED 7/15/09

CONTRACT NO. 97353

F.A. RTE.	SECTION	COUNTY	TOTAL SHEETS	SHEET NO.
9124	05-00085-01-FP 05-00085-02-FR	MADISON	61	58
STA. 34+95.00		TO STA. 36+65.00		
FED. ROAD DIST. NO.	ILLINOIS	FED. AID PROJECT		

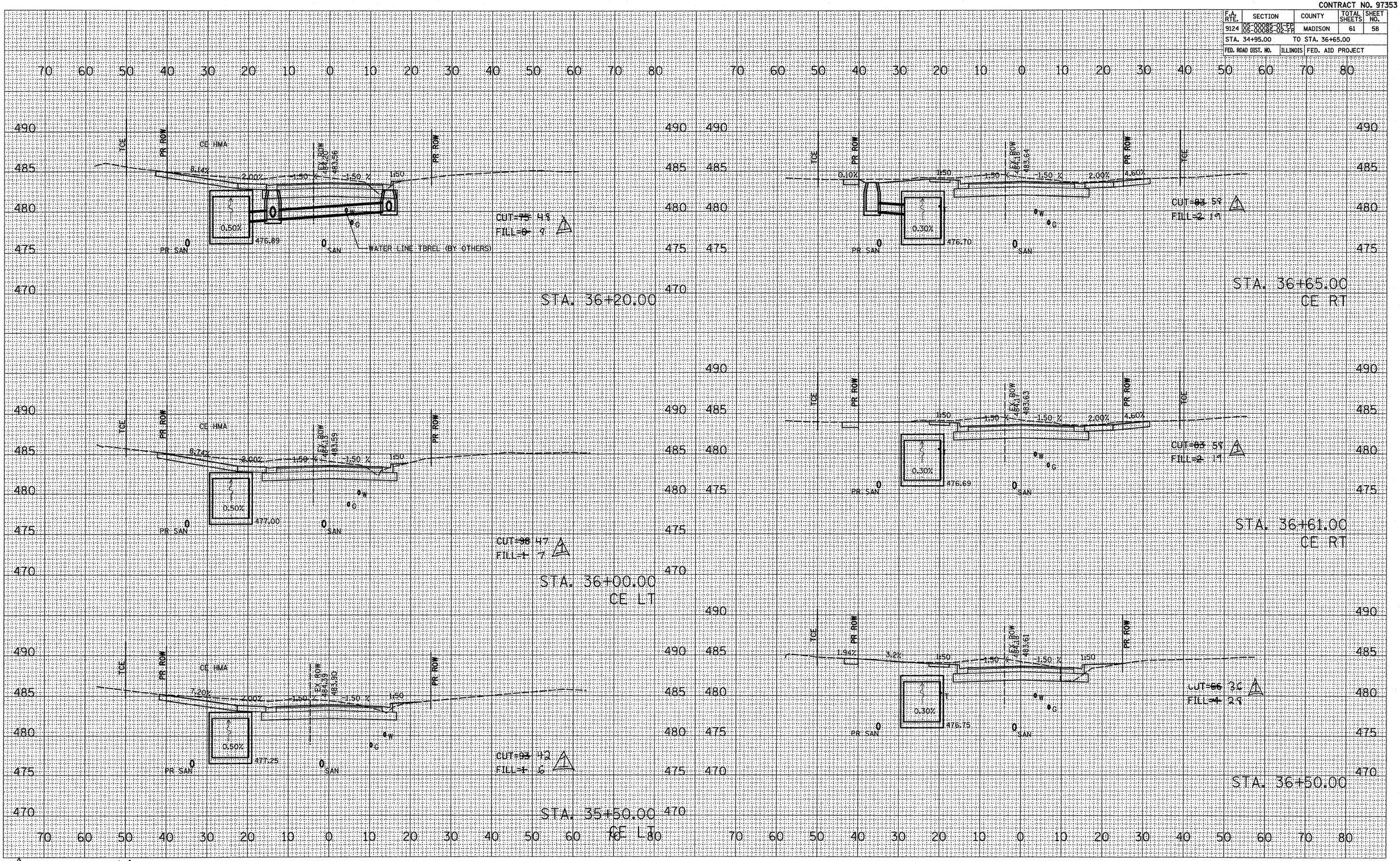

REVISED 7/15/09

FINAL SURVEY	BY	DATE
SURVEYED		
COMPUTED		
NOTE BOOK TEMPLATE		
AREAS		
NO. AREAS CHECKED		

ORIGINAL SURVEY	BY	DATE
SURVEYED		
PLOTTED		
TEMPLATE		
AREAS		
NO. AREAS CHECKED		

PLOT DATE = 7/15/2009
FILE NAME = H:\P\25867\Microstation V8\Continued\25867_
PLOT SCALE = 1:20000 / IN.
PLOT SCALE = 1:1000
REFERENCE = RSEP8

CONTRACT NO. 97353

F.A. RTE.	SECTION	COUNTY	TOTAL SHEETS	SHEET NO.
9124	05-00085-01-FP 05-00085-02-FP	MADISON	61	59
STA. 37+00.00		TO STA. 38+50.00		
FED. ROAD DIST. NO.		ILLINOIS	FED. AID PROJECT	

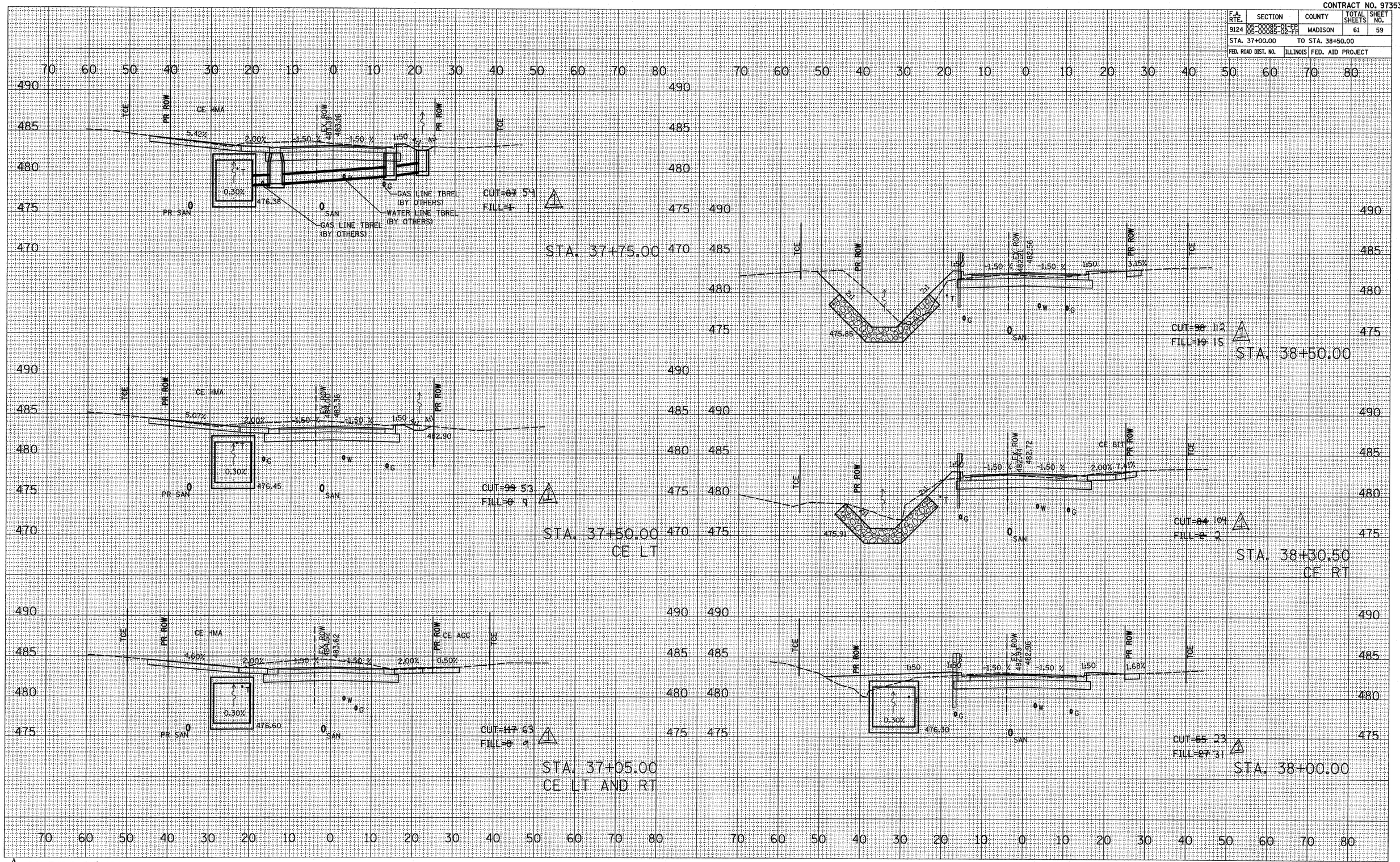

REVISED 7/15/09

FINAL SURVEY		BY	DATE
NOTE BOOK	SURVEYED		
	PLOTTED		
	CUTS/FILLS		
	TEMPLATE		
	AREAS		
NO.	AREAS CHECKED		

ORIGINAL SURVEY		BY	DATE
NOTE BOOK	SURVEYED		
	PLOTTED		
	CUTS/FILLS		
	TEMPLATE		
	AREAS		
NO.	AREAS CHECKED		

PLOT DATE = 7/15/2009
FILE NAME = H:\P_25087\Microstation V8\Continuing\
PLOT SCALE = 1 IN/20000 / IN
REFERENCE = REF

CONTRACT NO. 97353

F.A. RTE.	SECTION	COUNTY	TOTAL SHEETS	SHEET NO.
9124	05-00085-01-FP 05-00085-02-FP	MADISON	61	60
STA. 38+60.00		TO STA. 40+00.00		
FED. ROAD DIST. NO.		ILLINOIS	FED. AID PROJECT	

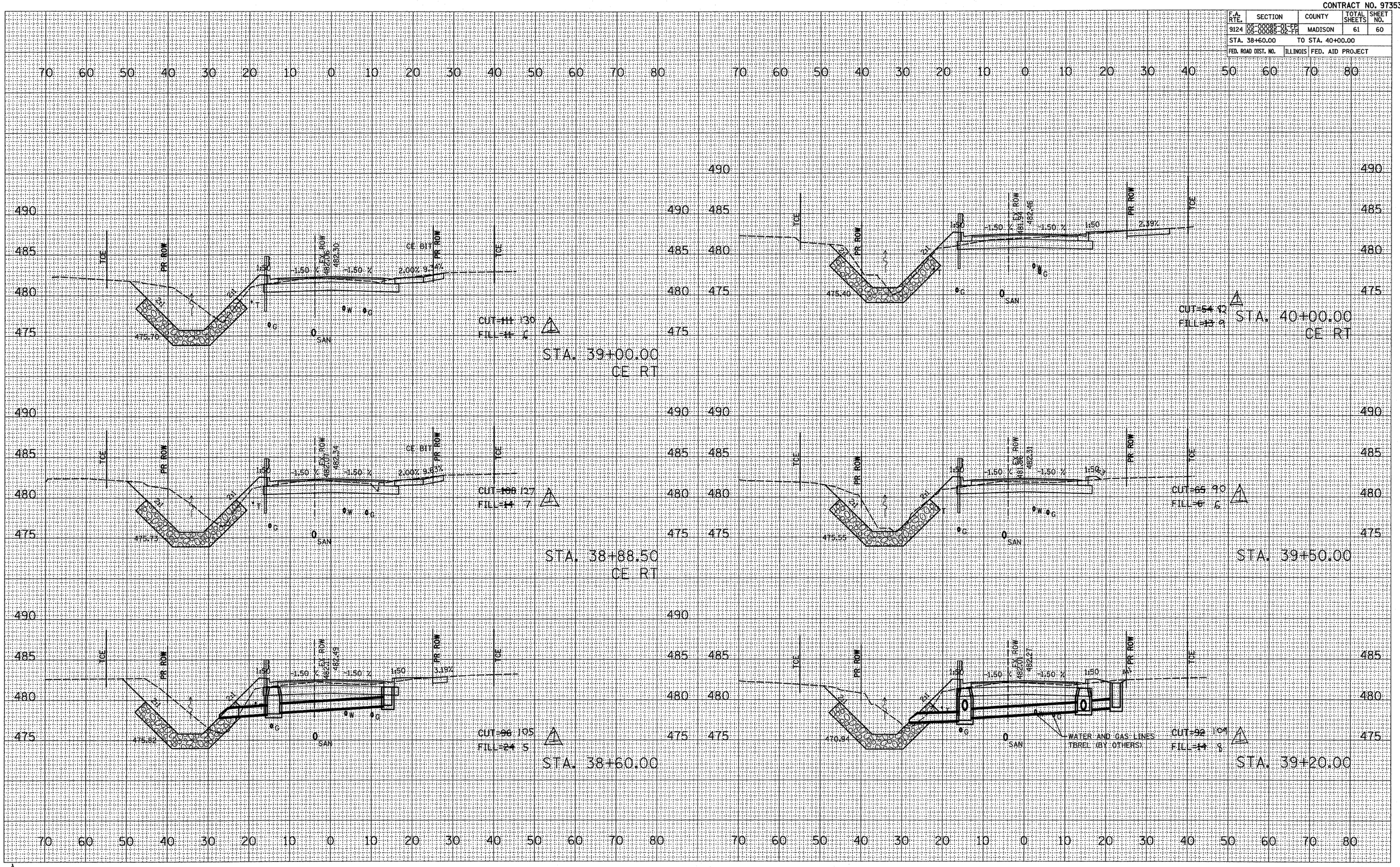

FINAL SURVEY	BY	DATE
SURVEYED		
PLOTTED		
TEMPLATE		
AREAS		
AREAS CHECKED		
NOTE BOOK		
NO.		

ORIGINAL SURVEY	BY	DATE
SURVEYED		
PLOTTED		
TEMPLATE		
AREAS		
AREAS CHECKED		
NOTE BOOK		
NO.		

PLOT DATE = 7/15/2009
FILE NAME = H:\X-25087\Microstation V8\Continuous\Profile.dgn
PLOT SCALE = 10.0000 ' / IN.
REFERENCE = WHEF8

REVISED 7/15/09

CONTRACT NO. 97353

F.A. RTE.	SECTION	COUNTY	TOTAL SHEETS	SHEET NO.
9124	05-00085-01-FP 05-00085-02-FP	MADISON	61	61
STA. 40+37.00		TO STA. 41+50.00		
FED. ROAD DIST. NO.		ILLINOIS	FED. AID PROJECT	

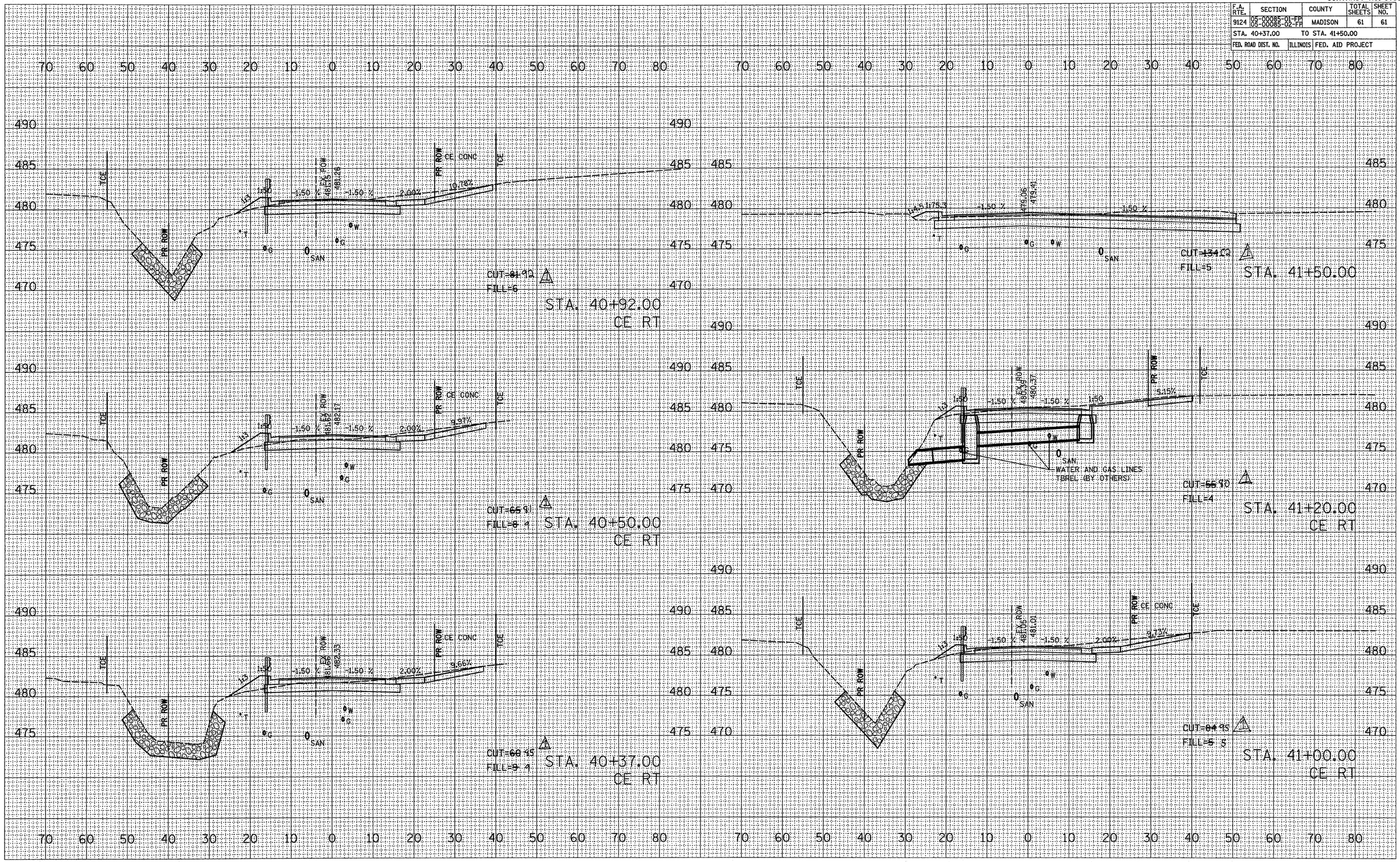

REVISED 7/15/09

FINAL SURVEY		BY	DATE
	SURVEYED		
	PLOTTED		
	TEMPLATE		
NOTE BOOK	AREAS		
NO.	AREAS CHECKED		

ORIGINAL SURVEY		BY	DATE
	SURVEYED		
	PLOTTED		
	TEMPLATE		
NOTE BOOK	AREAS		
NO.	AREAS CHECKED		

PLOT DATE = 7/15/2009
FILE NAME = U:\72087\Microstation V8\Contract\C97353\
PLOT SCALE = 10.0000 ' / IN.
REFERENCE = WEF8