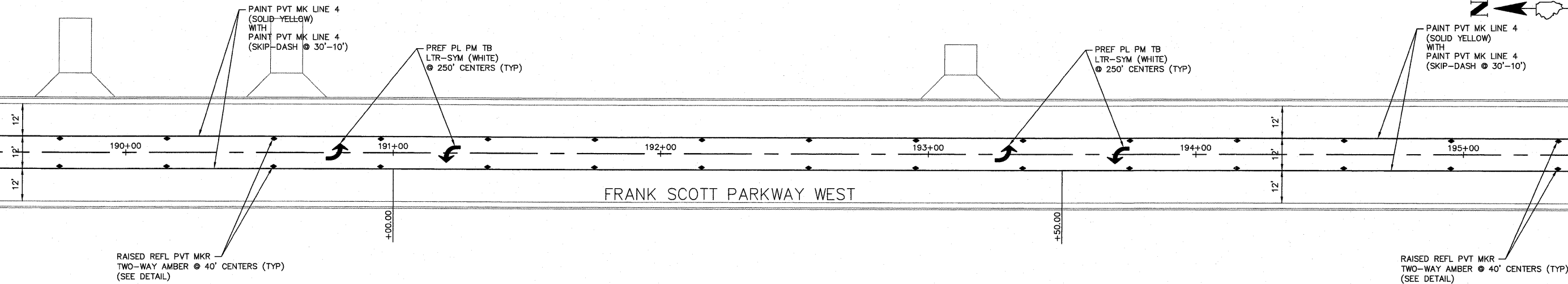


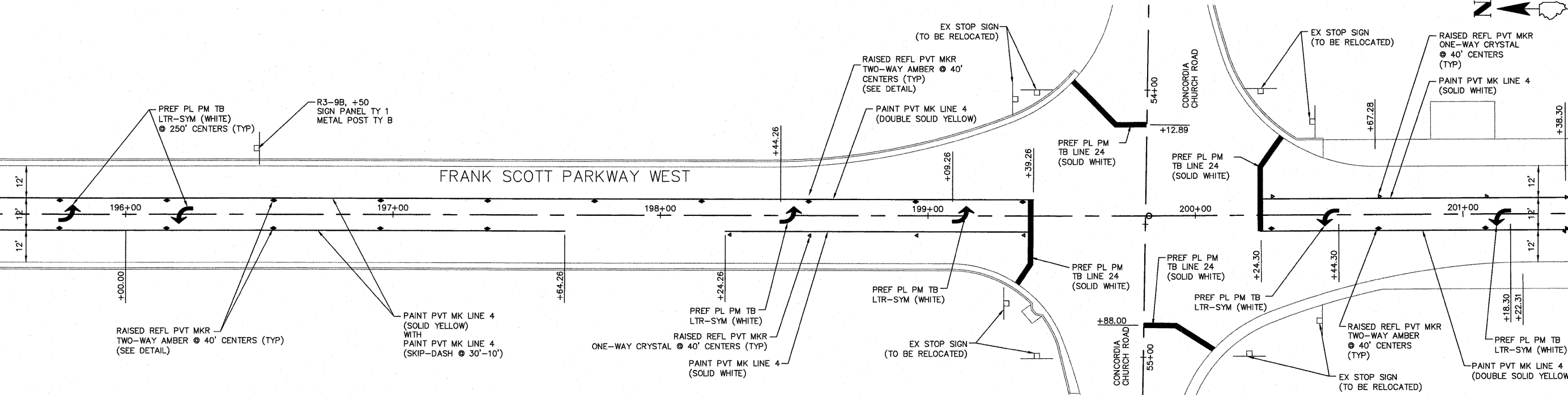
MATCHLINE STA. 189+50

MATCHLINE STA. 195+50

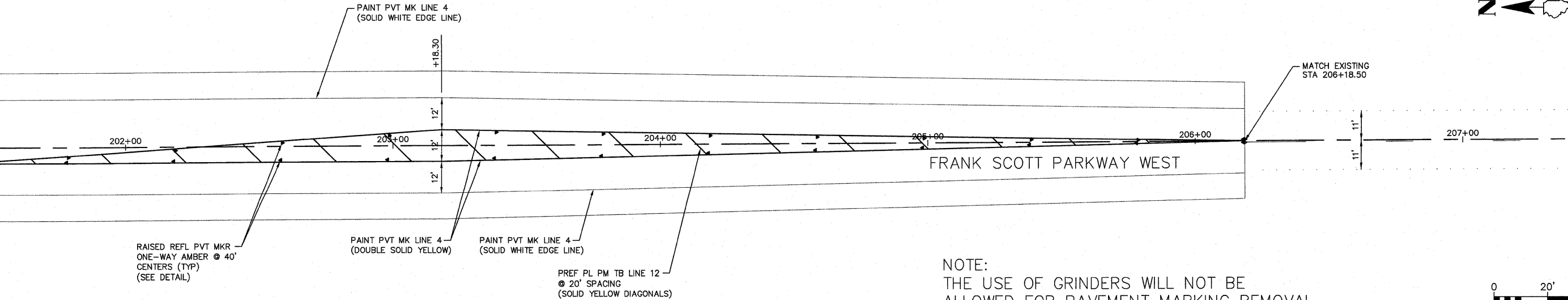


MATCHLINE STA. 195+50

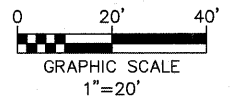
MATCHLINE STA. 201+50



MATCHLINE STA. 201+50



NOTE:
THE USE OF GRINDERS WILL NOT BE
ALLOWED FOR PAVEMENT MARKING REMOVAL



FILE NAME = 759PM01.DWG	USER NAME = STEPHANIE MUENTNICH	DESIGNED - SSM	REVISED -	CITY OF BELLEVILLE, ILLINOIS 101 S. Illinois Street Belleville, IL 62220-2105	FRANK SCOTT PARKWAY WEST PAVEMENT MARKING PLANS	F.A.U. RTE. 9256	SECTION 09-00212-00-CG	COUNTY ST. CLAIR	TOTAL SHEETS 90	SHEET NO. 46	
PLOT SCALE = 1" = 1'	CHECKED - AJG	DATE - 2009-01-30	REVISED -			SCALE:	SHEET NO. ___ OF ___ SHEETS	CONTRACT NO. 97379		ILLINOIS FED. AID PROJECT	
PLOT DATE = 2009-04-30	DATE - 2009-01-30	REVISED -	REVISED -			STA. _____ TO STA. _____					