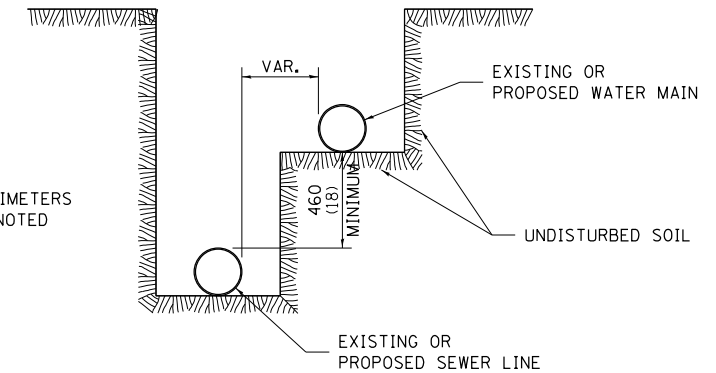
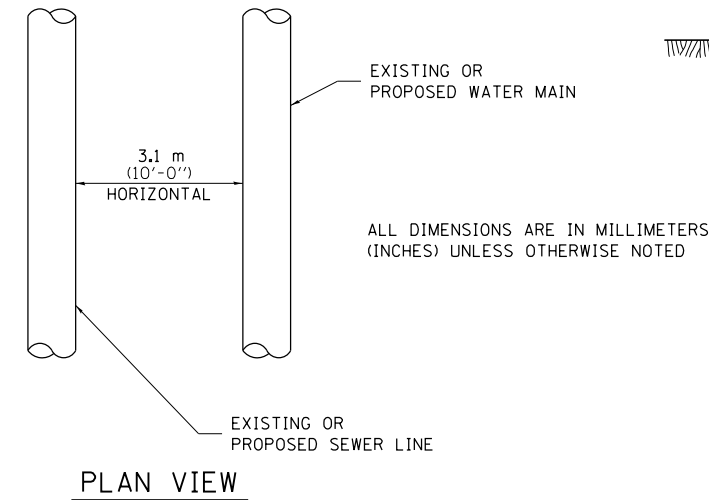
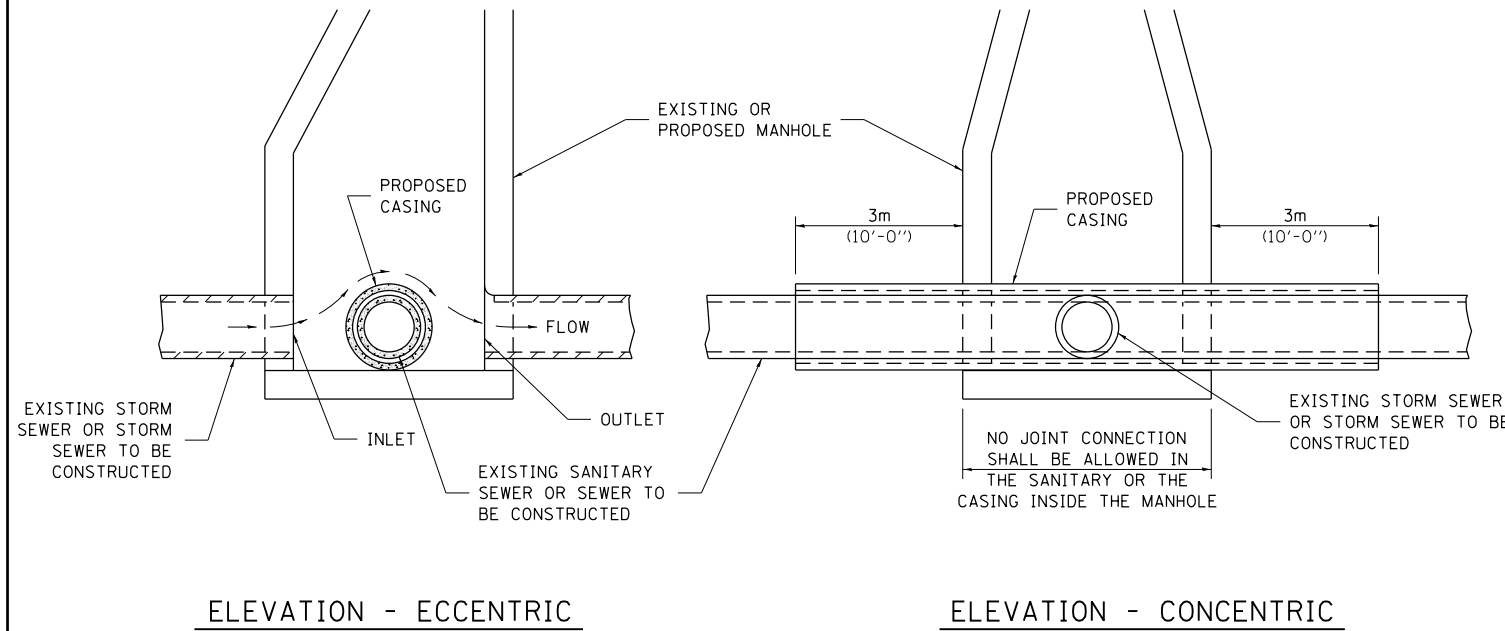


SEWER AND WATER MAIN CROSSINGS

THIS DETAIL IS FOR UNKNOWN UTILITIES UNLESS QUANTITIES ARE INCLUDED IN THE PLANS THE EXTRA WORK WILL BE PAID FOR IN ACCORDANCE WITH ARTICLE 109.04.

WHEN PROPOSED SEWER (OR WATER) IS LOCATED 3.1 m (10'-0") OR MORE FROM EXISTING WATER (OR SEWER) NO SPECIAL CONSTRUCTION REQUIRED.

WHEN PROPOSED SEWER (OR WATER) IS LOCATED LESS THAN 3.1 m (10'-0") FROM EXISTING WATER (OR SEWER) DETAILS BELOW SHALL APPLY.

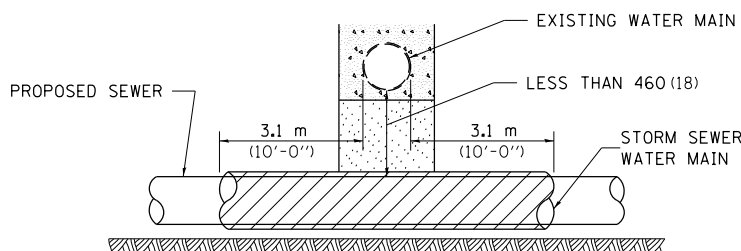


AT GRADE CROSSING OF SANITARY AND STORM SEWER

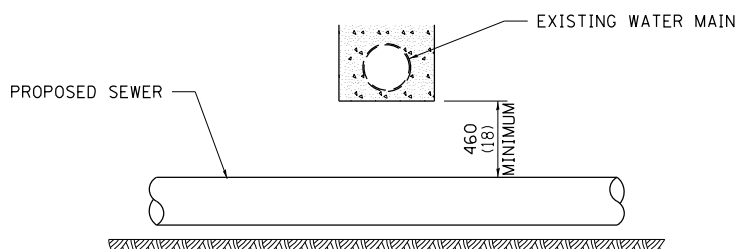
CASING SHALL BE CAST IRON WITH AN INSIDE DIAMETER 50 (2) LARGER IN DIAMETER THAN ENCASED PIPE OUTSIDE DIAMETER WITH BOTH ENDS OF CASING SEALED

ALL DIMENSIONS ARE IN MILLIMETERS (INCHES) UNLESS OTHERWISE NOTED

POINT LOADS SHALL NOT BE ALLOWED BETWEEN SEWER OR SEWER CASING AND WATER MAIN
PROVIDE ADEQUATE SUPPORT FOR EXISTING WATER MAIN TO PREVENT DAMAGE DUE TO SETTLEMENT OF SEWER TRENCH



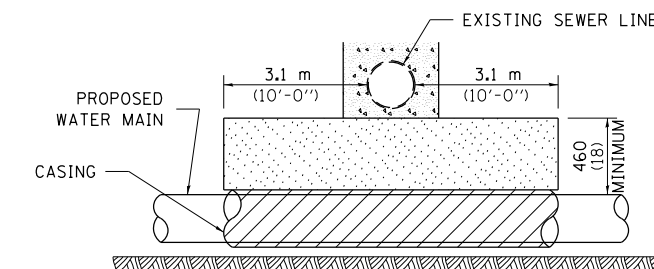
PROVIDE ADEQUATE SUPPORT FOR EXISTING WATER MAIN TO PREVENT DAMAGE DUE TO SETTLEMENT OF SEWER TRENCH
MAINTAIN 460 (18) MINIMUM VERTICAL SEPARATION FOR 3.1m (10') HORIZONTALLY



ALL DIMENSIONS ARE IN MILLIMETERS (INCHES) UNLESS OTHERWISE NOTED

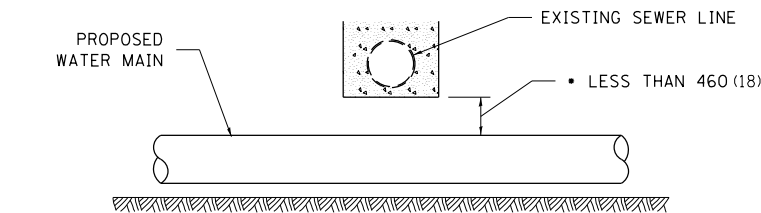
PROPOSED SEWER LINE BELOW EXISTING WATER MAIN

PROVIDE ADEQUATE SUPPORT FOR EXISTING SEWER LINE TO PREVENT DAMAGE DUE TO SETTLEMENT
PLACE TRENCH BACKFILL FOR 3.1 m (10') ON EITHER SIDE OF SEWER LINE



CASING SHALL BE CAST IRON WITH AN INSIDE DIAMETER 50 (2) LARGER IN DIAMETER THAN ENCASED PIPE OUTSIDE DIAMETER WITH BOTH ENDS OF CASING SEALED

PROVIDE ADEQUATE SUPPORT FOR EXISTING WATER MAIN TO PREVENT DAMAGE DUE TO SETTLEMENT OF SEWER TRENCH
MAINTAIN 460 (18) MINIMUM VERTICAL SEPARATION FOR 3.1m (10') HORIZONTALLY

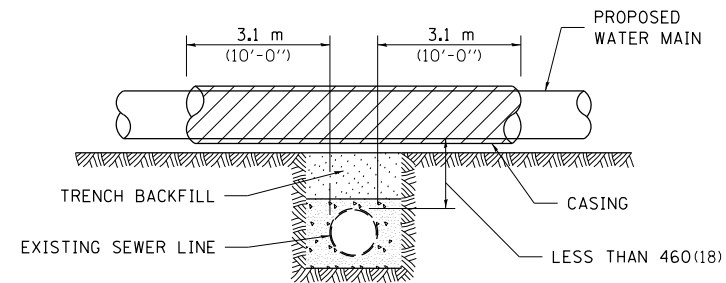


• NOT ALLOWED
MUST MAINTAIN 460 (18) VERTICAL SEPARATION

ALL DIMENSIONS ARE IN MILLIMETERS (INCHES) UNLESS OTHERWISE NOTED

PROPOSED WATER MAIN BELOW EXISTING SEWER LINE

POINT LOADS SHALL NOT BE ALLOWED BETWEEN WATER MAIN OR WATER MAIN CASING AND SEWER

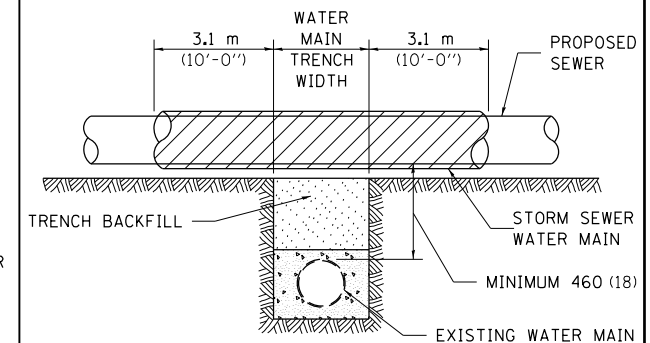


CASING SHALL BE CAST IRON WITH AN INSIDE DIAMETER 50 (2) LARGER IN DIAMETER THAN ENCASED PIPE OUTSIDE DIAMETER WITH BOTH ENDS OF CASING SEALED

ALL DIMENSIONS ARE IN MILLIMETERS (INCHES) UNLESS OTHERWISE NOTED

PROPOSED WATER MAIN ABOVE EXISTING SEWER LINE

PROVIDE ADEQUATE SUPPORT FOR SEWER TO PREVENT SETTLING AND BREAKING THE WATER MAIN.



ALL DIMENSIONS ARE IN MILLIMETERS (INCHES) UNLESS OTHERWISE NOTED

EXISTING WATER MAIN BELOW PROPOSED SEWER LINE WITH MINIMUM 460 (18) VERTICAL SEPARATION

FILE NAME = c:\p\work\king\11mona\35361\dm\04105\20011SP1_211.dgn

USER NAME = 35361	DESIGNED - IDOT	REVISED - 10-15-04
	DRAWN - IDOT	REVISED -
PLOT SCALE = 100.0000' / 1"	CHECKED - IDOT	REVISED -
PLOT DATE = 3/20/2015	DATE - 03-12-2015	REVISED -

STATE OF ILLINOIS
DEPARTMENT OF TRANSPORTATION

REGION 2 / DISTRICT 2 STANDARD

SCALE: N/A SHEET OF SHEETS STA. TO STA.

F.A.P. RTE.	SECTION	COUNTY	TOTAL SHEETS	SHEET NO.
17	104B-2	CARROLL/JACKSON	528	401
CONTRACT NO. 64G59				
FED. ROAD DIST. NO.	ILLINOIS	FED. AID PROJECT		

SEWER AND WATER MAIN CROSSINGS 32.1

CONCRETE COLLARS FOR PIPE OR BOX CULVERT EXTENSIONS

Bill of Materials

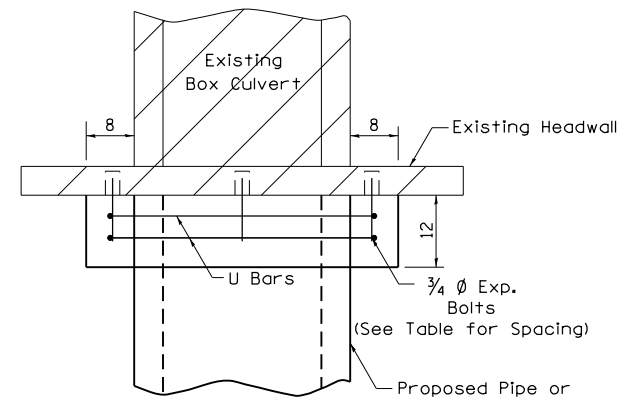
h BAR			U BAR DIMENSIONS			U ₁ BAR DIMENSIONS			REINF. BARS	EXPANSION BOLTS	CONCRETE COLLAR
Quantity	X	Y	Length	Quantity	X	Z	Length	Quantity	LBS	EACH	Cu. Yds.
4	3.2'	2.9'	9'	4	3.2'	3.7'	10'	1	31	4	1
All h Bars 18 Long								Total	31	4	1

General Notes

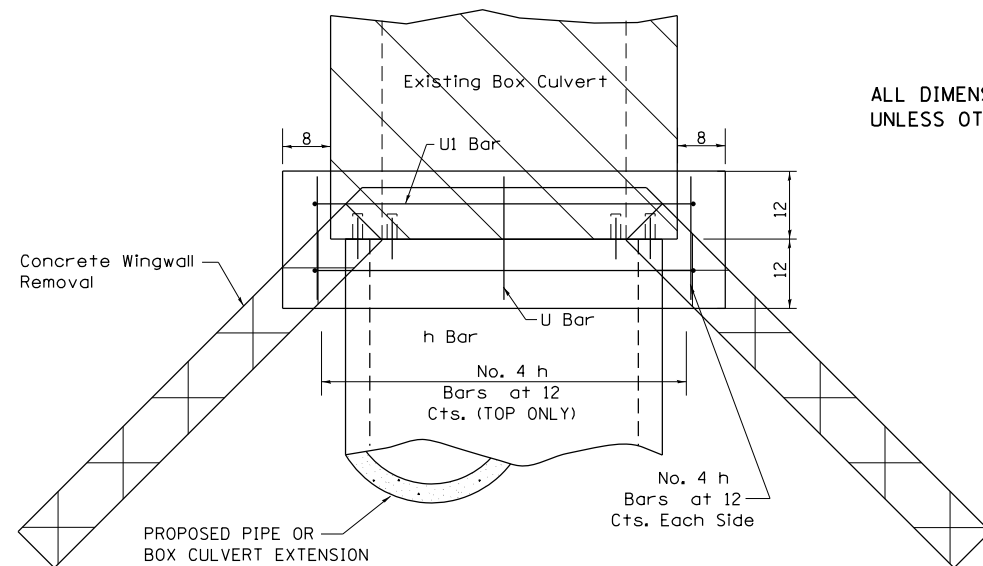
Concrete Collars shall be constructed of Class SI Concrete in accordance with Section 503 of the Standard Specifications

Reinforcement bars shall conform to Section 508 of the Standard Specifications.

The concrete will be paid for at the contract unit price per cubic yard for CONCRETE COLLAR. Reinforcement will be paid for at the contract unit price per pound for REINFORCEMENT BARS. Expansion Bolts, when required, will be paid for at the contract unit price each for EXPANSION BOLTS of the size indicated, which price shall include furnishing, drilling holes, and installing the expansion bolts complete in place. These bolts shall extend at least 8 inches into the new concrete.

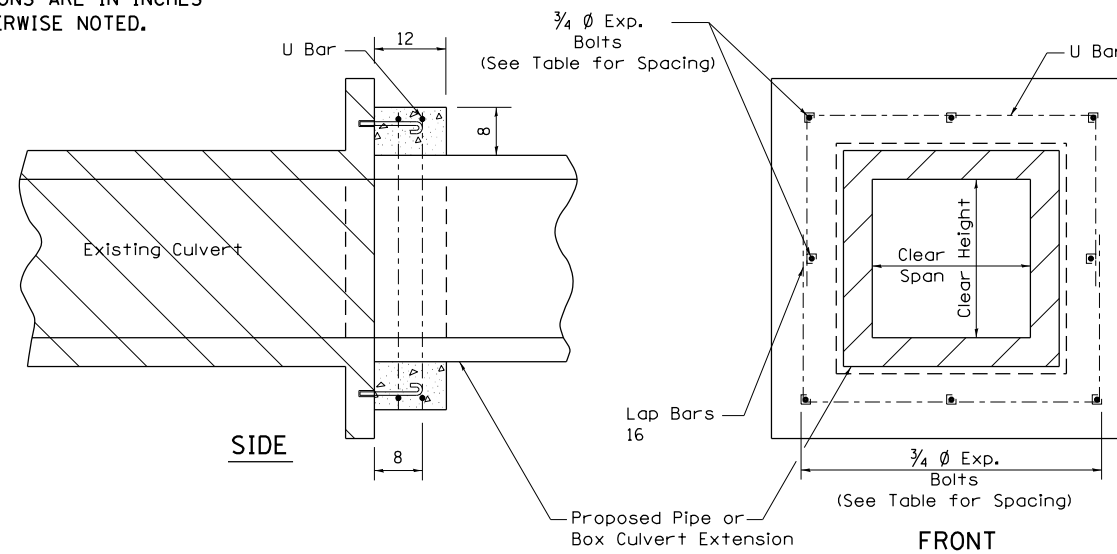


PLAN OF CULVERT WITH STRAIGHT HEADWALL



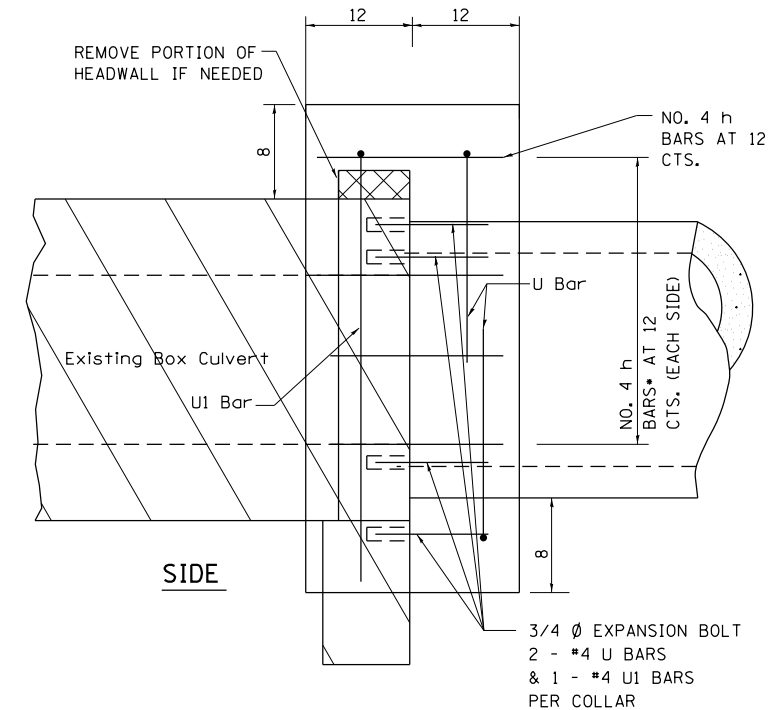
PLAN OF CULVERT WITH ANGLED WING WALLS

ALL DIMENSIONS ARE IN INCHES UNLESS OTHERWISE NOTED.



SIDE

FRONT

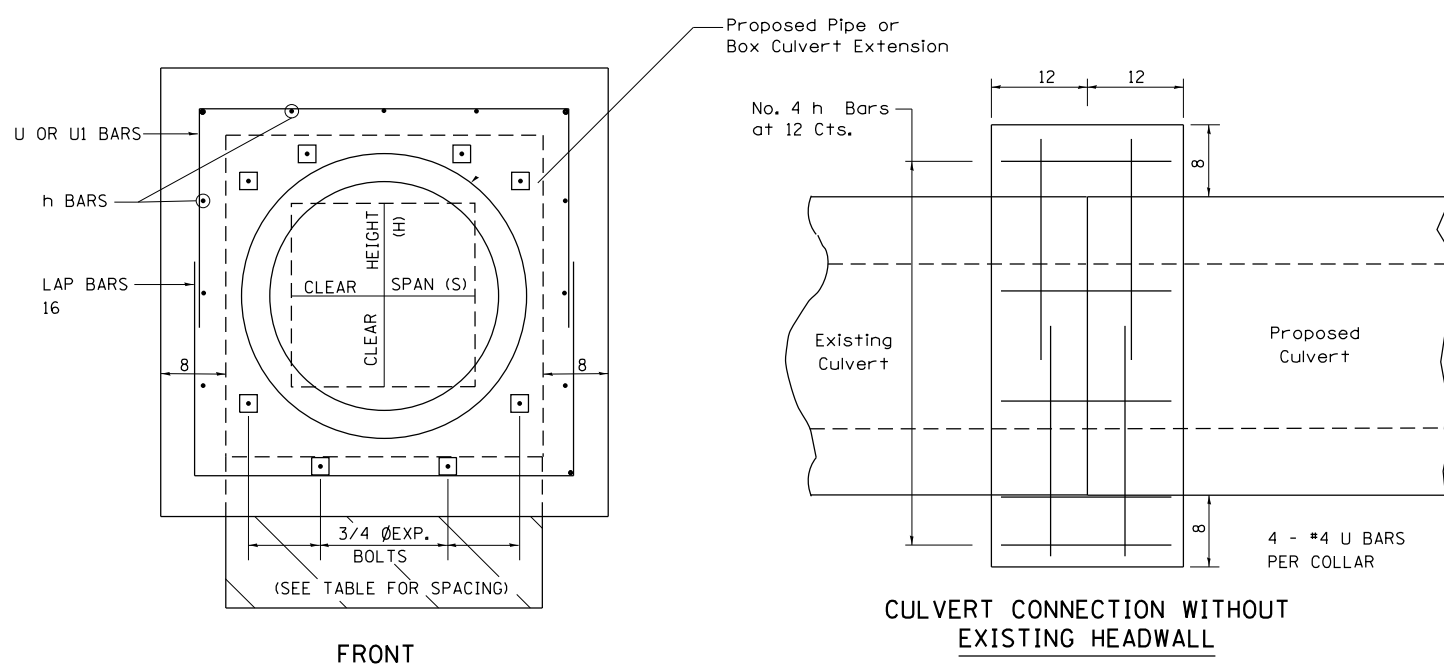


SIDE

PLACEMENT DETAILS FOR EXPANSION BOLTS

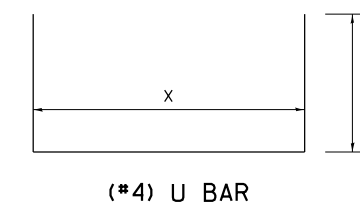
H OR S	NUMBER OF EXPANSION BOLTS REQUIRED PER SIDE			
	EXTENSIONS < 15'		EXTENSIONS > 15'	
	NUMBER	SPACING	NUMBER	SPACING
24	*		*	
30	2	18	2	18
36	2	24	2	24
48	3	18	3	18
60	4	16	3	24
72	5	15	4	20
84	5	18	4	24
96	6	15	5	21
108	6	19	5	24
120	7	18	6	21
132	8	17	6	24
144	8	19	7	22

* MINIMUM ONE PER SIDE

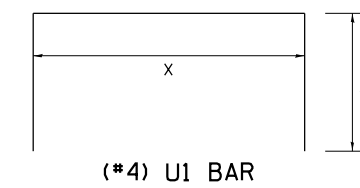


FRONT

CULVERT CONNECTION WITHOUT EXISTING HEADWALL



(*4) U BAR



(*4) U1 BAR

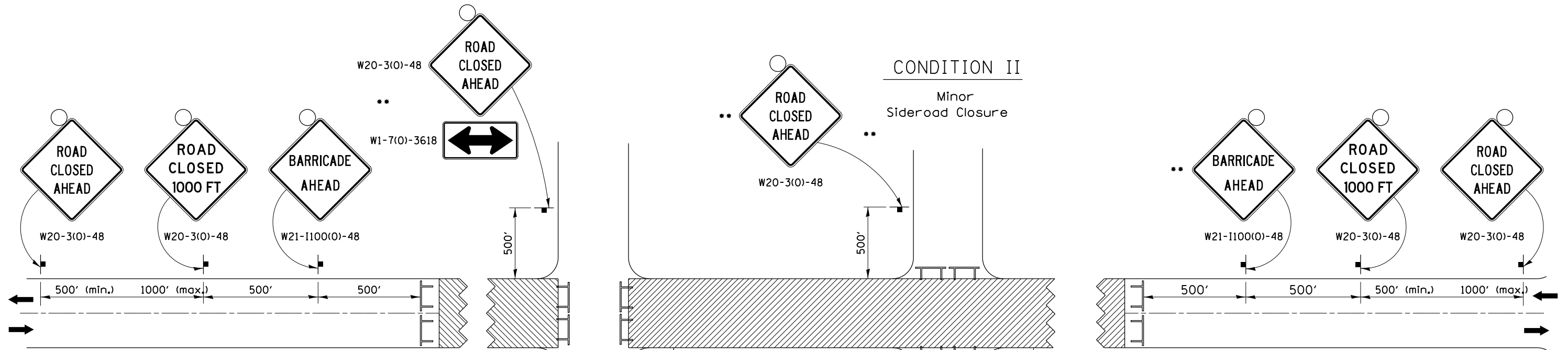
CONCRETE COLLARS FOR PIPE OR BOX CULVERT EXTENSIONS

33.1

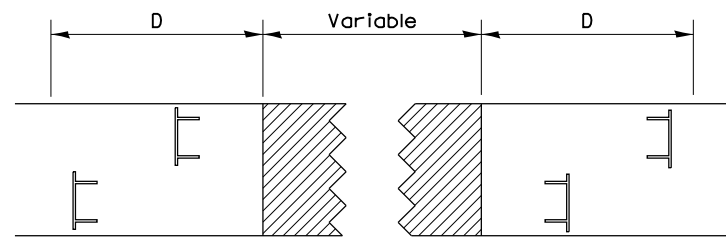
FILE NAME = c:\p\sect\king\illinois\35361\dm04105\20011SP1_21A.dgn

FILE NAME =	USER NAME = 35361	DESIGNED - IDOT	REVISED - 6-27-14	STATE OF ILLINOIS DEPARTMENT OF TRANSPORTATION	REGION 2 /DISTRICT 2 STANDARD			F.A.P. RTE.	SECTION	COUNTY	TOTAL SHEETS	SHEET NO.
		DRAWN - IDOT	REVISED - 10-17-11					17	104B-2	CARROLL/JACKSON	528	402
	PLOT SCALE = 100.0000' / in.	CHECKED - IDOT	REVISED -					CONTRACT NO. 64G59				
	PLOT DATE = 3/20/2015	DATE - 03-12-2015	REVISED -					FED. ROAD DIST. NO.	ILLINOIS FED. AID PROJECT			

TRAFFIC CONTROL FOR ROAD CLOSURE



ROAD CLOSED TO THRU TRAFFIC BARRICADE SET UP



Type III Barricades and R11-4-4830 signs shall be as shown in "Road Closed To Thru Traffic" detail on Highway Standard 701901. If the distance "D" exceeds 2000' an additional set of barricades and R11-4-4830 shall be placed at each end of the work area.

CONDITION II

Minor Sideroad Closure

CONDITION I

Major Sideroad Closure

GENERAL NOTES

Longitudinal dimensions may be adjusted to fit field conditions.

When speed limit is less than 45mph, change sign spacing to 250' and change ROAD CLOSED 1000 FT to ROAD CLOSED 500 FT.

Side roads requiring all three signs as shown in CONDITION I (Major Sideroad Closure), shall be listed in the special provision.

** Where local access is to be maintained, barricades are to be set up as shown in Road Closed to thru traffic. Type III Barricades and R11-2-4830 signs shall be as shown in "Road Closed To All Traffic" detail on Highway Standard 701901.

All dimensions are in inches unless otherwise shown.

SYMBOLS



Work area



Type III Barricade with Flashers



Sign with flashing light

TYPICAL APPLICATION FOR ROAD CLOSURE

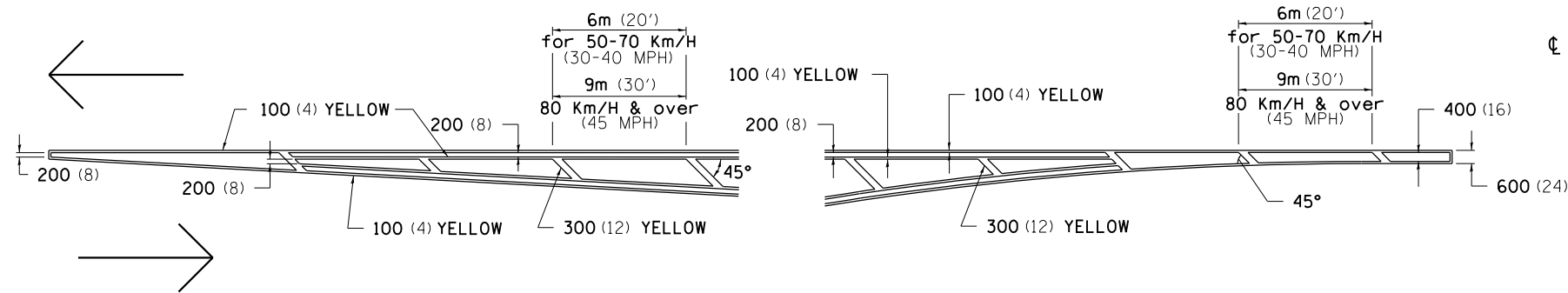
TRAFFIC CONTROL FOR ROAD CLOSURE 40.1

FILE NAME =	USER NAME = 35361	DESIGNED - IDOT	REVISED - 8-27-13	STATE OF ILLINOIS DEPARTMENT OF TRANSPORTATION	REGION 2 /DISTRICT 2 STANDARD				F.A.P. RTE.	SECTION	COUNTY	TOTAL SHEETS	SHEET NO.		
		DRAWN - IDOT	REVISED - 10-17-11		SCALE:	SHEET	OF	SHEETS	STA.	TO STA.	17	104B-2	CARROLL/JACKSON	528	403
		PLOT SCALE = 100.0000' / in.	CHECKED - IDOT		REVISED -					CONTRACT NO. 64G59					
		PLOT DATE = 3/20/2015	DATE - 03-12-2015		REVISED -					FED. ROAD DIST. NO. ILLINOIS FED. AID PROJECT					

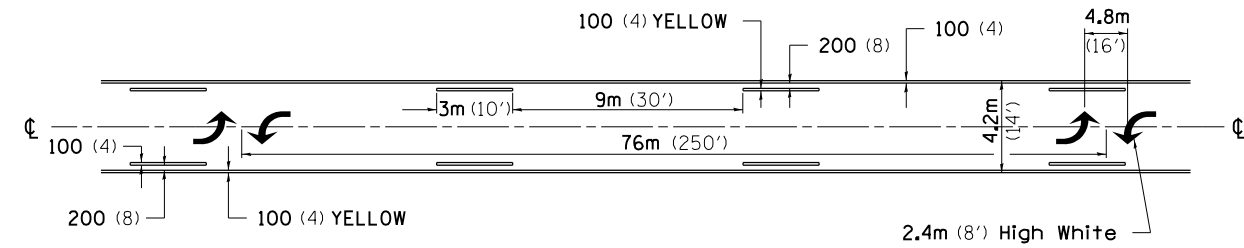
FILE NAME = c:\p\sect\king\illinois\35361\dm04105\20011SP1_212.dgn

TYPICAL PAVEMENT MARKINGS

TYPICAL PAVEMENT MARKING FOR FLUSH MEDIAN AT LEFT TURN LANE

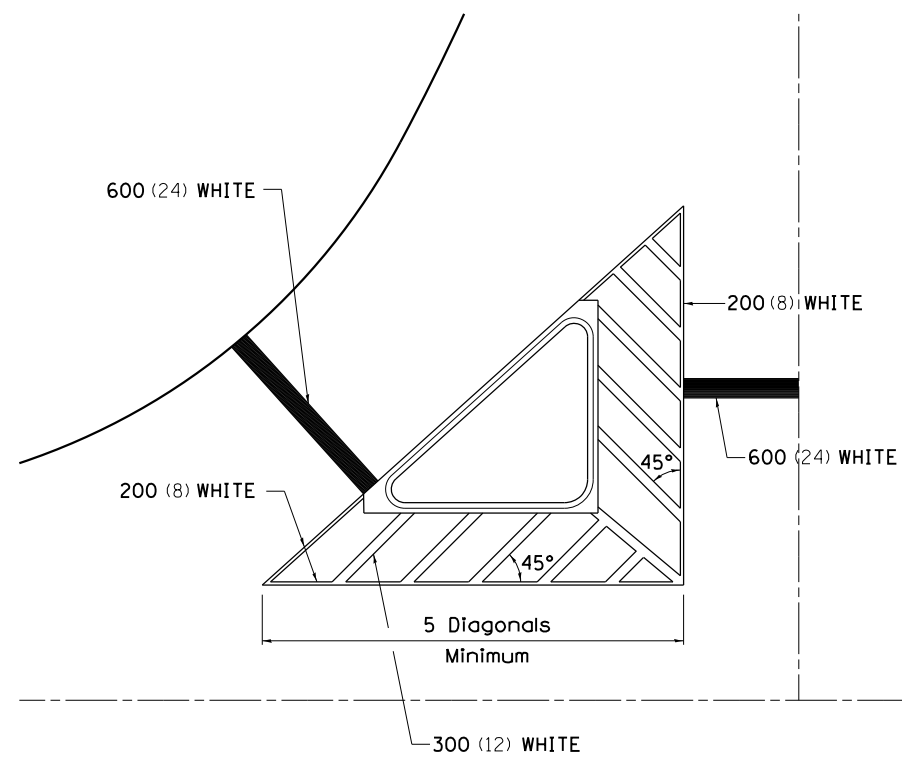


MEDIAN PAVEMENT MARKING

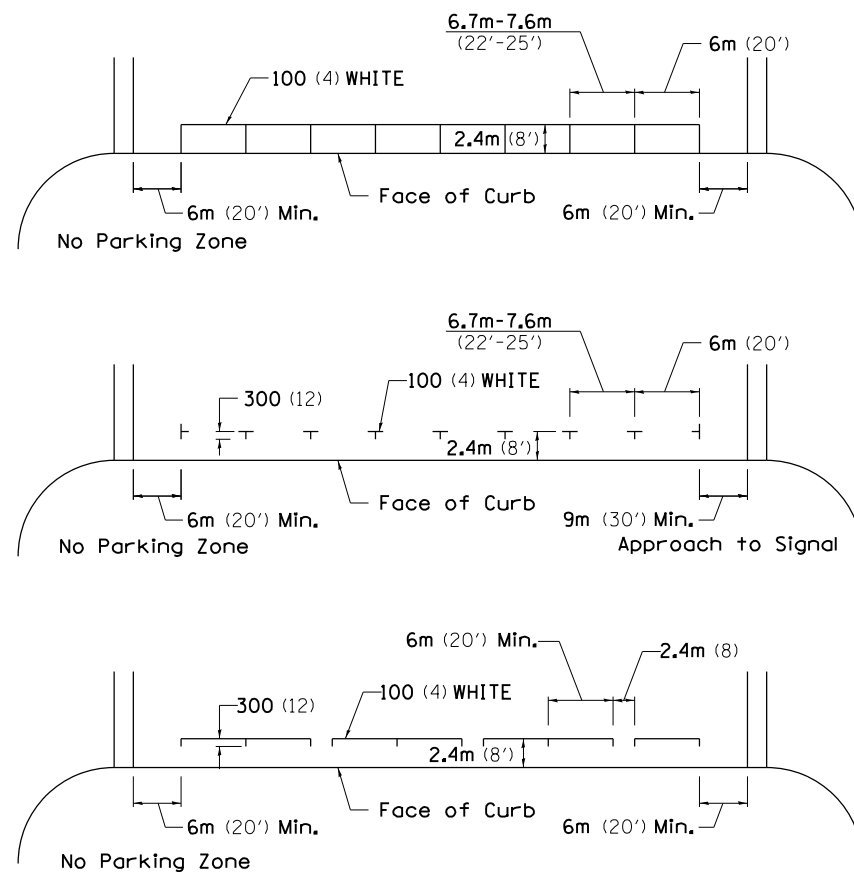


•• ALL DIMENSIONS ARE IN MILLIMETERS (INCHES) UNLESS OTHERWISE NOTED.

TYPICAL ISLAND OFFSET SHOULDER WIDTH

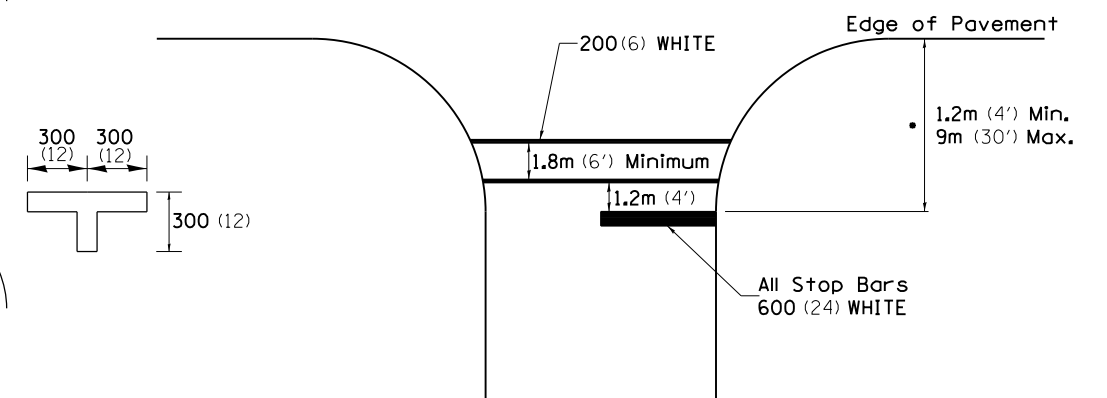


TYPICAL PARKING SPACING



STANDARD CROSSWALK MARKING

See Schedules for Locations



• Distance to the nearest edge of the intersecting roadway in the absence of a marked crosswalk.

FILE NAME = c:\pav\work\img\illinois\35361\dm\04105\20011SP1_213.dgn

USER NAME = 35361	DESIGNED - IDOT	REVISED - 4-4-11
	DRAWN - IDOT	REVISED -
PLOT SCALE = 100.0000' / 1"	CHECKED - IDOT	REVISED -
PLOT DATE = 3/20/2015	DATE - 03-12-2015	REVISED -

STATE OF ILLINOIS
DEPARTMENT OF TRANSPORTATION

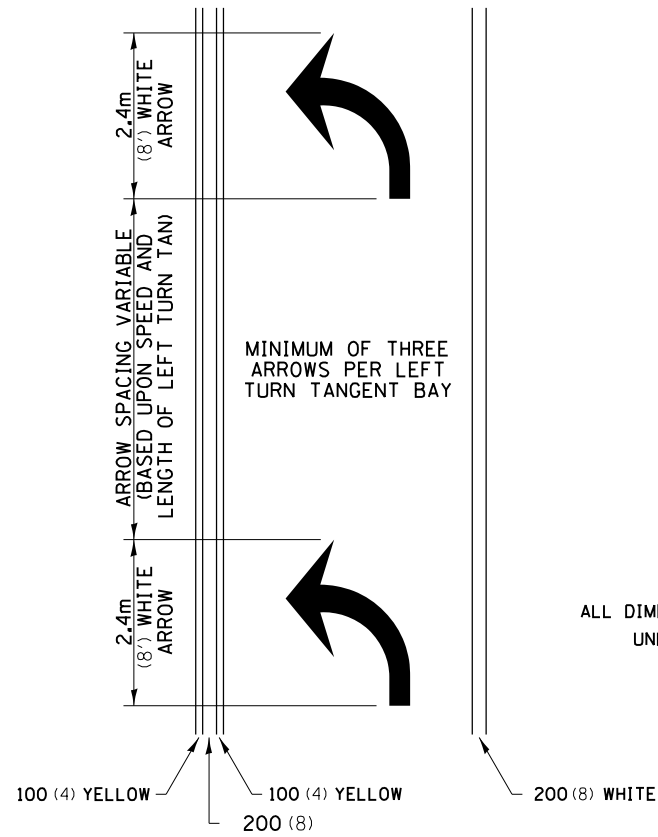
REGION 2 /DISTRICT 2 STANDARD

SCALE: N/A SHEET OF SHEETS STA. TO STA.

F.A.P. RTE.	SECTION	COUNTY	TOTAL SHEETS	SHEET NO.
17	104B-2	CARROLL/JACKSON	528	404
CONTRACT NO. 64G59				
FED. ROAD DIST. NO. ILLINOIS FED. AID PROJECT				

TYPICAL PAVEMENT MARKINGS

ARROW LAYOUT

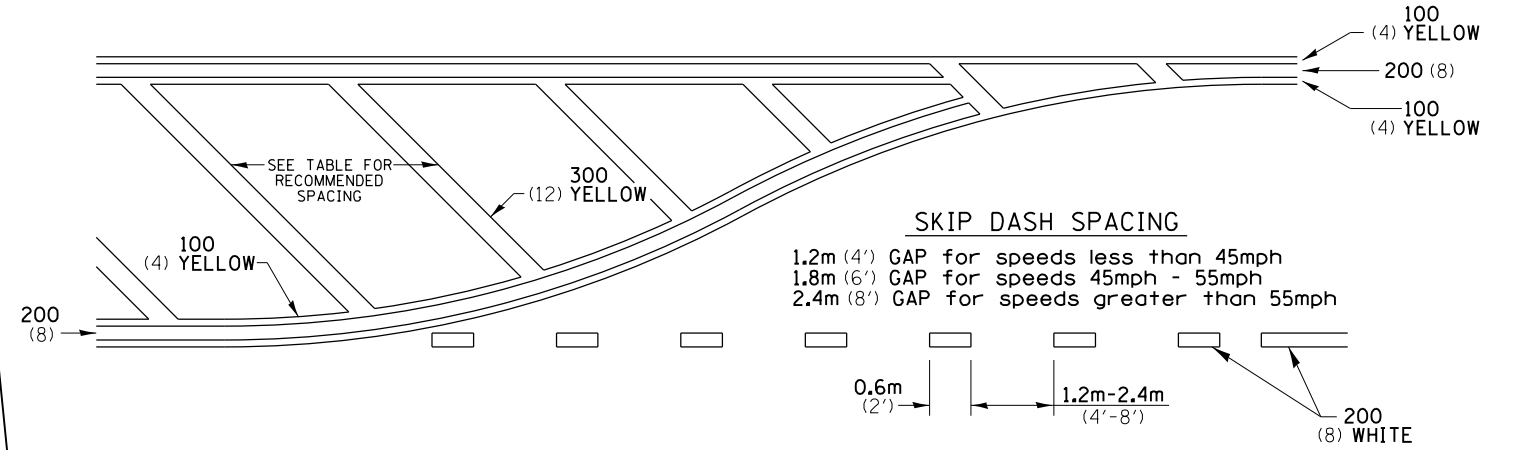


- ◀ ONE-WAY AMBER MARKER
- ◁ ONE-WAY CRYSTAL MARKER
- ◆ TWO-WAY AMBER MARKER

ALL DIMENSIONS ARE IN MILLIMETERS (INCHES) UNLESS OTHERWISE NOTED.

12.2m
6 at (40') O.C.
APPROACH SIDE ONLY

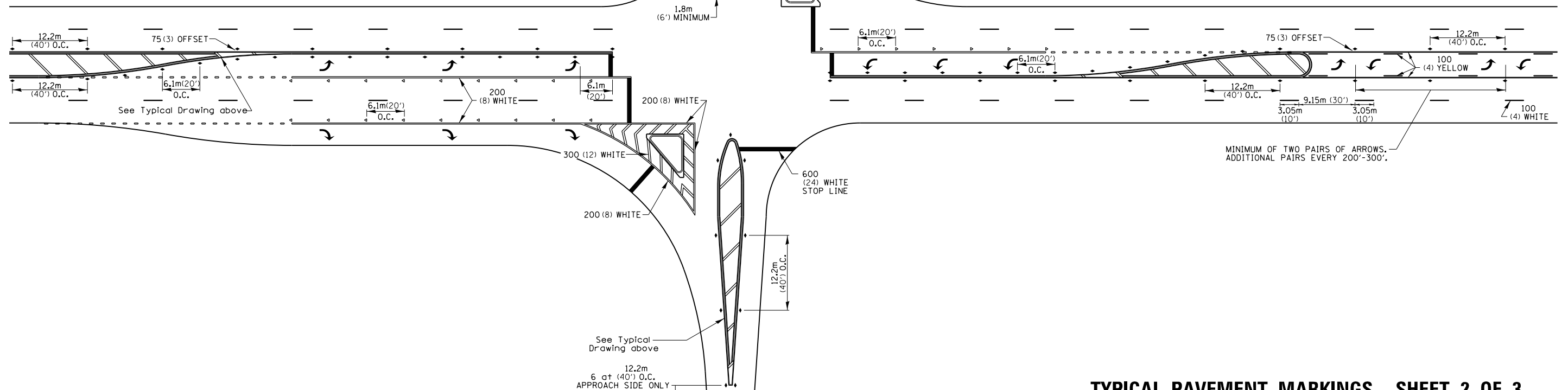
TYPICAL PAVEMENT MARKING FOR FLUSH MEDIAN



RECOMMENDED SPACING BETWEEN DIAGONALS (IN FEET)

Speed Limit Range	Continuous Median Area	Intersection Channelization	Objects (Islands)
less than 50Km/H (30MPH)	15.3m (50')	4.53m (15')	3.05m (10')
50-60Km/H (30-40MPH)	22.9m (75')	6.1m (20')	4.53m (15')
70Km/H (45MPH) & over	22.9m (75')	9.05m (30')	6.1m (20')

NOTE: if the spacing recommended in the Table does not permit at least five diagonal lines in the area being marked, the spacing from the next lowest speed range should be used. The recommended spacing is measured parallel to the pavement center line.



TYPICAL PAVEMENT MARKINGS SHEET 2 OF 3

41.1

FILE NAME = c:\paveworking\illinois\35361\dm04105\20011SP1_214.dgn

USER NAME = 35361	DESIGNED - IDOT	REVISED - 4-4-11
	DRAWN - IDOT	REVISED -
PLOT SCALE = 100.0000' / 1"	CHECKED - IDOT	REVISED -
PLOT DATE = 3/20/2015	DATE - 03-12-2015	REVISED -

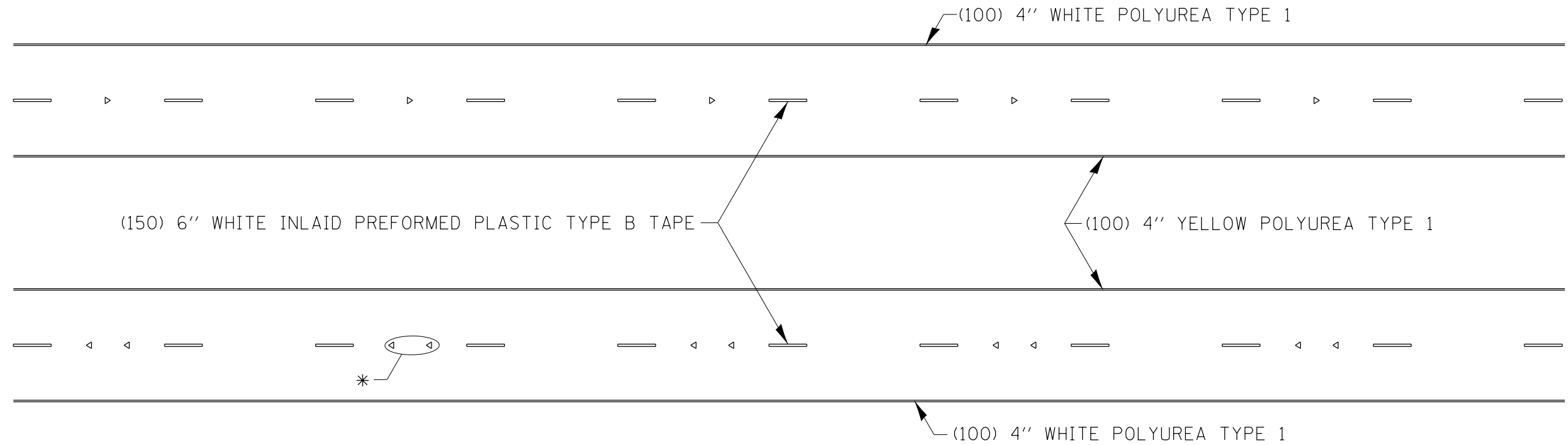
STATE OF ILLINOIS
DEPARTMENT OF TRANSPORTATION

REGION 2 /DISTRICT 2 STANDARD

SCALE: N/A SHEET OF SHEETS STA. TO STA.

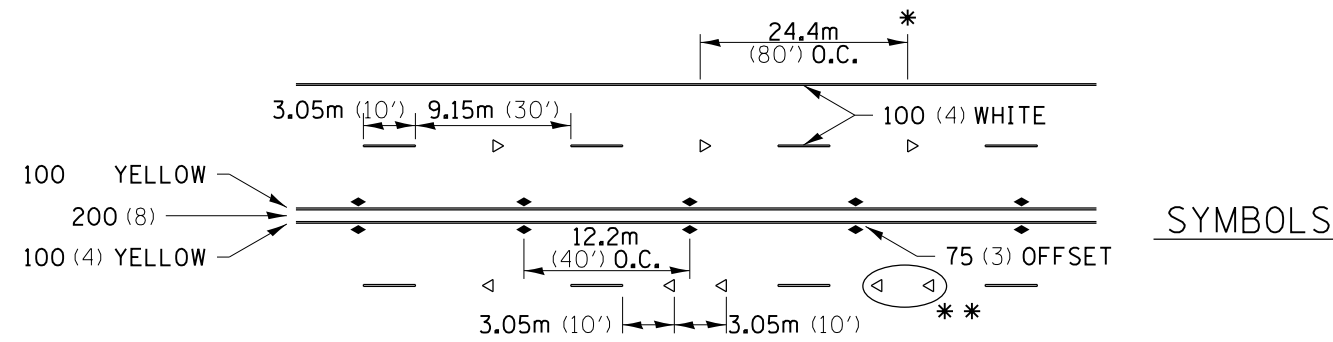
F.A.P. RTE.	SECTION	COUNTY	TOTAL SHEETS	SHEET NO.
17	104B-2	CARROLL/JACKSON	528	405
CONTRACT NO. 64G59				
FED. ROAD DIST. NO. ILLINOIS FED. AID PROJECT				

TYPICAL PAVEMENT MARKINGS



* SEE HIGHWAY STANDARD 781001 FOR SPACING DETAILS.
USE DOUBLE MARKERS WHEN ADT \geq 25,000.

MULTI-LANE / DIVIDED

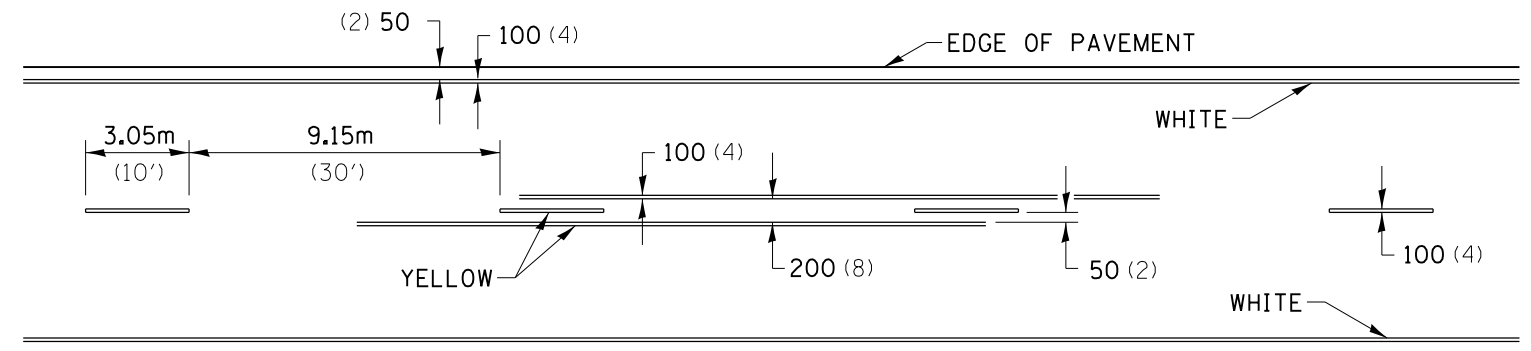


- REDUCE TO 12.2m (40') O.C. ON CURVES WHERE ADVISORY SPEEDS ARE 15Km/H (10MPH) LOWER THAN POSTED SPEEDS.
- USE DOUBLE MARKERS WHEN ADT \geq 25,000

MULTI-LANE / UNDIVIDED

(FOR MULTI-LANE UNDIVIDED HIGHWAYS USE THIS
DETAIL NOT HIGHWAY STANDARD 781001)

TYPICAL PAVEMENT MARKING FOR TWO LANE SECTION – NO PASSING ZONES



SYMBOLS

FILE NAME = c:\p\sect\king\illinois\35361\dm\04105\20011SP1_215.dgn

USER NAME = 35361	DESIGNED - IDOT	REVISED - 4-4-11
	DRAWN - IDOT	REVISED -
PLOT SCALE = 100.0000' / 1in.	CHECKED - IDOT	REVISED -
PLOT DATE = 3/20/2015	DATE - 03-12-2015	REVISED -

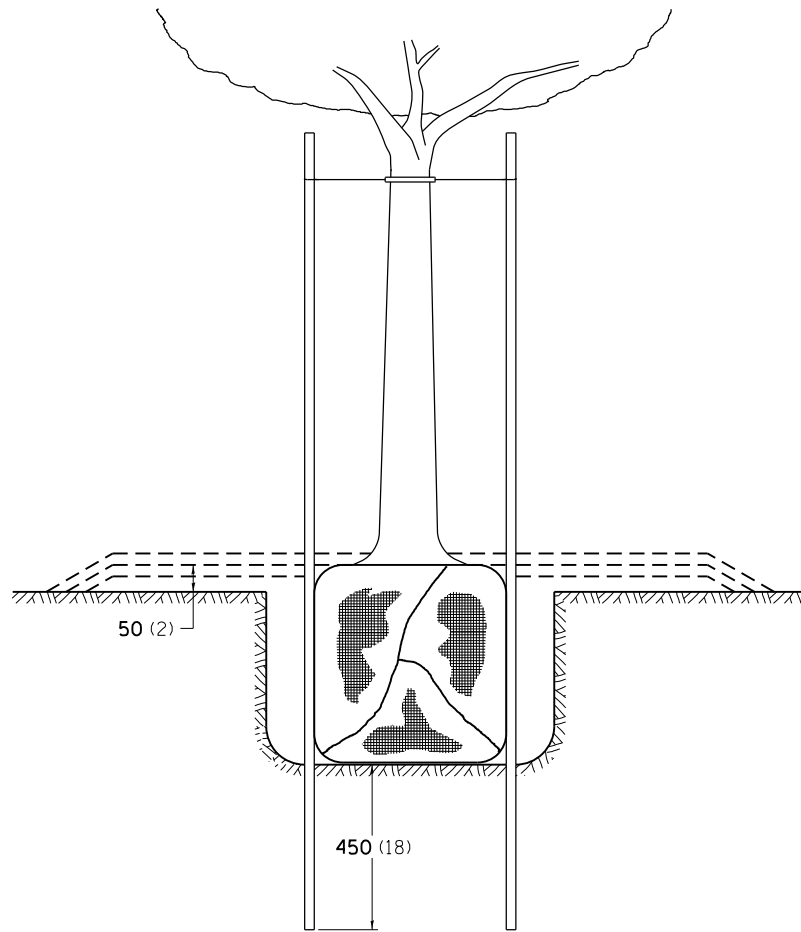
STATE OF ILLINOIS
DEPARTMENT OF TRANSPORTATION

REGION 2 / DISTRICT 2 STANDARD

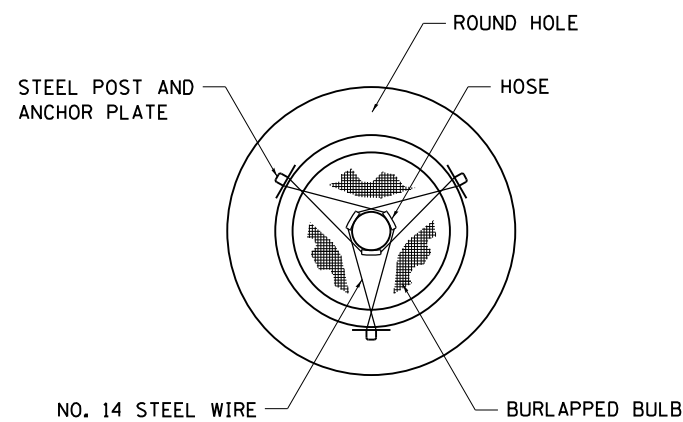
SCALE: N/A SHEET OF SHEETS STA. TO STA.

F.A.P. RTE.	SECTION	COUNTY	TOTAL SHEETS	SHEET NO.
17	104B-2	CARROLL/JACKSON	528	406
FED. ROAD DIST. NO. ILLINOIS FED. AID PROJECT			CONTRACT NO. 64G59	

DETAILS OF PLANTING AND BRACING TREES

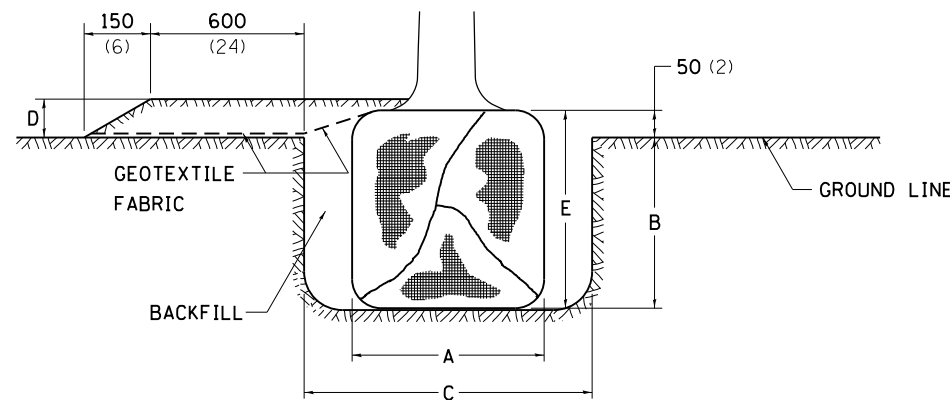


TREES SMALLER THAN 115 (4 1/2) IN DIAMETER

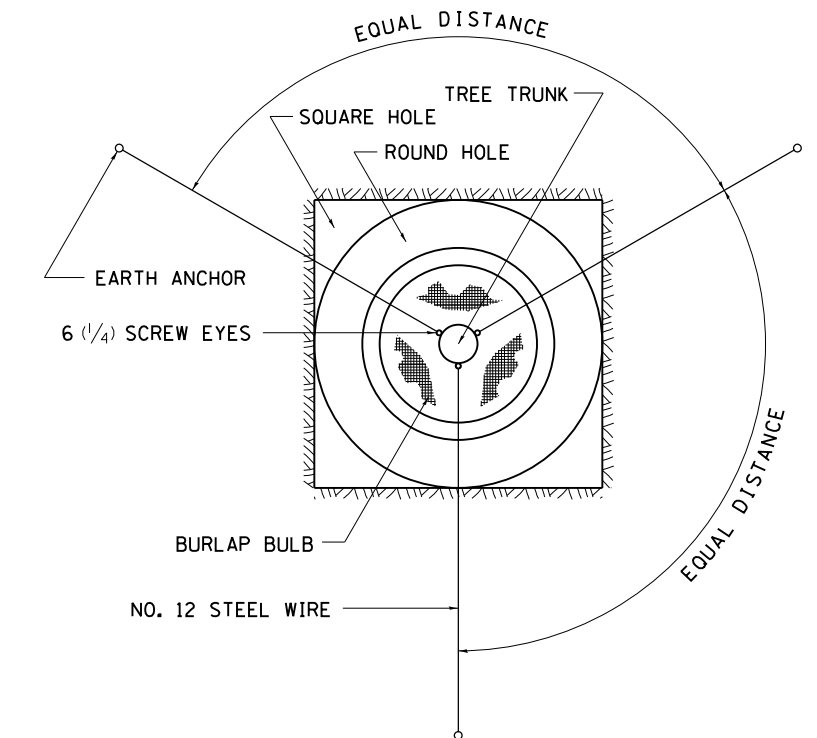
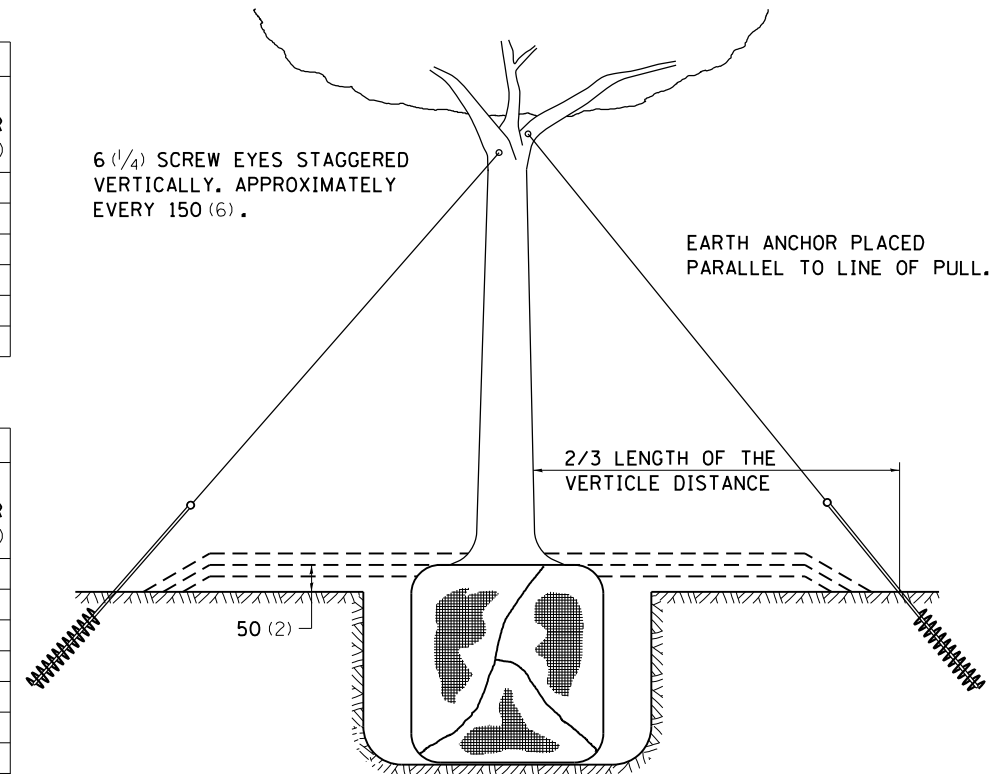


SMALL	A	B	C	D	E	F
TREE SIZE	DIAMETER OF BALL OR ROOT SYS.	DEPTH OF HOLE EXCAVATION	WIDTH OF HOLE EXCAVATION	THICKNESS OF MULCH COVER	DEPTH OF BALL OR ROOT SYS.	VOLUME OF MULCH COVER m ³ (CU. YDS.)
1.5-1.8m (5'-6')	400 (16)	250 (10)	750 (30)	100 (4)	300 (12)	0.41 (0.54)
1.5-1.8m (5'-6') BB	400 (16)	250 (10)	750 (30)	100 (4)	300 (12)	0.41 (0.54)
1.8-2.0m (6'-7') BB	450 (18)	300 (12)	750 (30)	100 (4)	350 (14)	0.41 (0.54)
2.0-2.4m (7'-8') BB	500 (20)	275 (11)	750 (30)	100 (4)	325 (13)	0.41 (0.54)
2.4-3.0m (8'-10') BB	600 (24)	350 (14)	900 (36)	100 (4)	400 (16)	0.47 (0.61)
3.0-3.6m (10'-12') BB	650 (26)	375 (15)	900 (36)	100 (4)	425 (17)	0.47 (0.61)

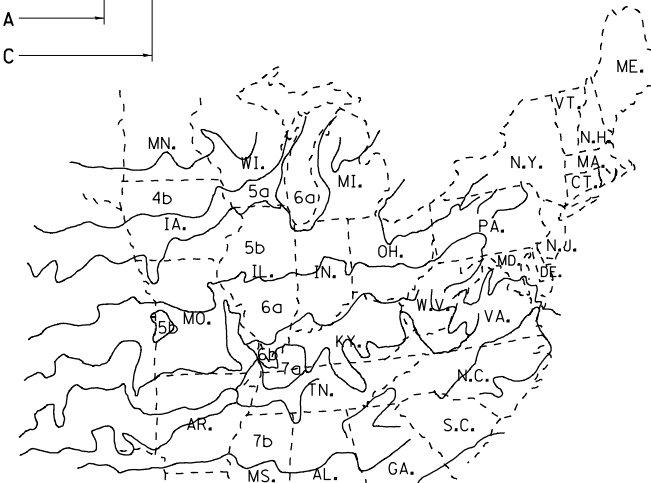
LARGE	A	B	C	D	E	F
TREE SIZE	DIAMETER OF BALL OR ROOT SYS.	DEPTH OF HOLE EXCAVATION	WIDTH OF HOLE EXCAVATION	THICKNESS OF MULCH COVER	DEPTH OF BALL OR ROOT SYS.	VOLUME OF MULCH COVER m ³ (CU. YDS.)
0-50 (0-2)	500 (20)	275 (11)	900 (36)	100 (4)	325 (13)	0.47 (0.61)
50-65 (2-2 1/2) BB	600 (24)	350 (14)	1200 (48)	100 (4)	400 (16)	0.60 (0.78)
65-75 (2 1/2-3) BB	700 (28)	425 (17)	1200 (48)	100 (4)	475 (19)	0.60 (0.78)
75-90 (3-3 1/2) BB	800 (32)	425 (17)	1500 (60)	100 (4)	475 (19)	0.73 (0.96)
90-100 (3 1/2-4) BB	900 (36)	500 (20)	1500 (60)	100 (4)	550 (22)	0.73 (0.96)
100-115 (4-4 1/2) BB	1000 (40)	550 (22)	1800 (72)	100 (4)	600 (24)	0.89 (1.16)
115-125 (4 1/2-5) BB	1100 (44)	600 (24)	1800 (72)	100 (4)	650 (26)	0.89 (1.16)
125-140 (5-5 1/2) BB	1200 (48)	675 (27)	2100 (84)	100 (4)	725 (29)	1.06 (1.38)



TREES OVER 115 (4 1/2) IN DIAMETER



ALL DIMENSIONS ARE IN MILLIMETERS (INCHES) UNLESS OTHERWISE NOTED.



PLANT HARDINESS ZONE MAP

U.S. DEPARTMENT OF AGRICULTURE
AGRICULTURAL RESEARCH SERVICE
PUBLICATION NO. 814

DETAILS OF PLANTING AND BRACING TREES

92.1

FILE NAME = c:\p\work\img\illinois\35361\dm\04105\20011SP1_216.dgn

USER NAME = 35361	DESIGNED - IDOT	REVISED - 10-15-04
	DRAWN - IDOT	REVISED -
PLOT SCALE = 100.0000' / 1"	CHECKED - IDOT	REVISED -
PLOT DATE = 3/20/2015	DATE - 03-12-2015	REVISED -

STATE OF ILLINOIS
DEPARTMENT OF TRANSPORTATION


REGION 2 / DISTRICT 2 STANDARD

SCALE: N/A SHEET OF SHEETS STA. TO STA.

F.A.P. RTE.	SECTION	COUNTY	TOTAL SHEETS	SHEET NO.
17	104B-2	CARROLL/JACKSON	528	407
CONTRACT NO. 64G59				
FED. ROAD DIST. NO. ILLINOIS FED. AID PROJECT				

ORIGINAL SURVEY	SURVEYED	BY	DATE
NOTE BOOK	PLOTTED		
NO.	TEMPLATE		
	AREAS		
	CHECKED		

FINAL SURVEY	SURVEYED	BY	DATE
NOTE BOOK	PLOTTED		
NO.	TEMPLATE		
	AREAS		
	CHECKED		



FILE NAME = 280111X.M, 2004.dgn
 USER NAME = 35361
 DESIGNER = FZ
 DRAWN = FZ
 CHECKED = MO
 DATE = 03-12-2015
 REVISIONS
 REVISION NO. DATE DESCRIPTION

DEPARTMENT OF TRANSPORTATION
 STATE OF ILLINOIS
 PROPOSED CROSS SECTIONS
 US 52L 64
 SHEETS OF SHEETS STA. 1546+00.00 TO STA. 1547+00.00
 SCALE: 1" = 10'
 SHEET NO. 17
 SECTION 104B-2
 COUNTY CARROLL/JACKSON
 CONTRACT NO. 64G59
 TOTAL SHEETS 528
 SHEET NO. 408

STAGE 1
 CUT=50.1 SQ FT
 FILL=133.5 SQ FT
 REMOVE UNSUITABLE=111.1 SQ FT

STAGE 2A
 CUT=20.1 SQ FT
 FILL=0.0 SQ FT

STAGE 2B
 CUT=20.10 SQ FT
 FILL=0.0 SQ FT

STAGE 3A
 CUT=0.0 SQ FT
 FILL=0.0 SQ FT

STAGE 3B
 CUT=0.0 SQ FT
 FILL=0.0 SQ FT

PRE-STAGE
 CUT=50.1 SQ FT
 FILL=123.7 SQ FT
 REMOVE UNSUITABLE=82.5 SQ FT

STAGE 1
 CUT=51.0 SQ FT
 FILL=99.2 SQ FT
 REMOVE UNSUITABLE=93.1 SQ FT

STAGE 2A
 CUT=25.1 SQ FT
 FILL=0.0 SQ FT

STAGE 2B
 CUT=21.25 SQ FT
 FILL=0.0 SQ FT

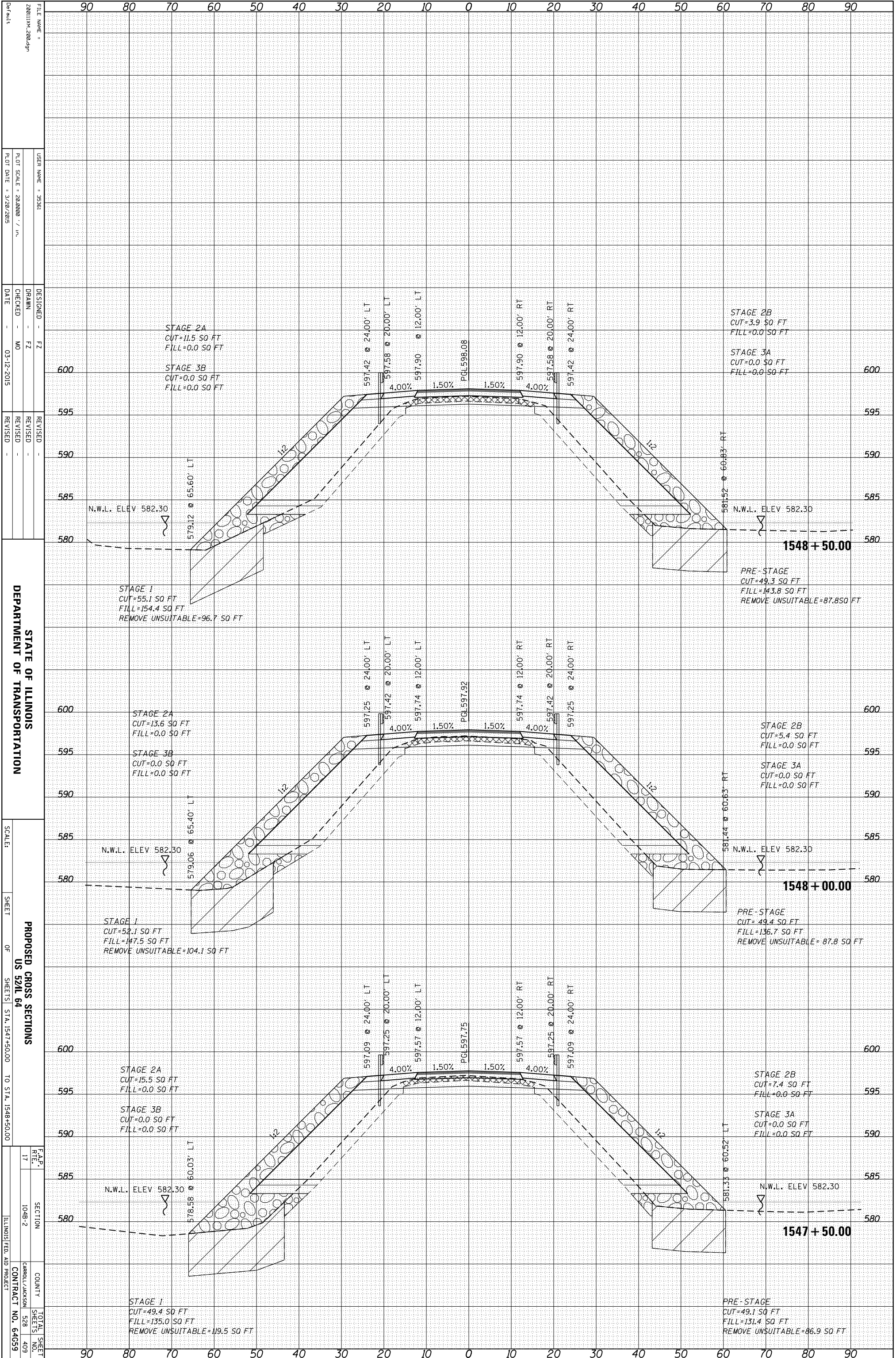
STAGE 3A
 CUT=0.0 SQ FT
 FILL=0.0 SQ FT

STAGE 3B
 CUT=0.0 SQ FT
 FILL=0.0 SQ FT

PRE-STAGE
 CUT=0.0 SQ FT
 FILL=0.0 SQ FT
 REMOVE UNSUITABLE=0.0 SQ FT

ORIGINAL SURVEY	SURVEYED	BY	DATE
NOTE BOOK	PLOTTED		
	TEMPLATE		
	AREAS		
	AREAS CHECKED		

FINAL SURVEY	SURVEYED	BY	DATE
NOTE BOOK	PLOTTED		
	TEMPLATE		
	AREAS		
	AREAS CHECKED		



FILE NAME: 280111X1_2004.dgn
 USER NAME: 35361
 DESIGNER: FZ
 DRAWN: FZ
 CHECKED: MO
 DATE: 03-12-2015
 REVISIONS:
 REVISION NO. DATE DESCRIPTION

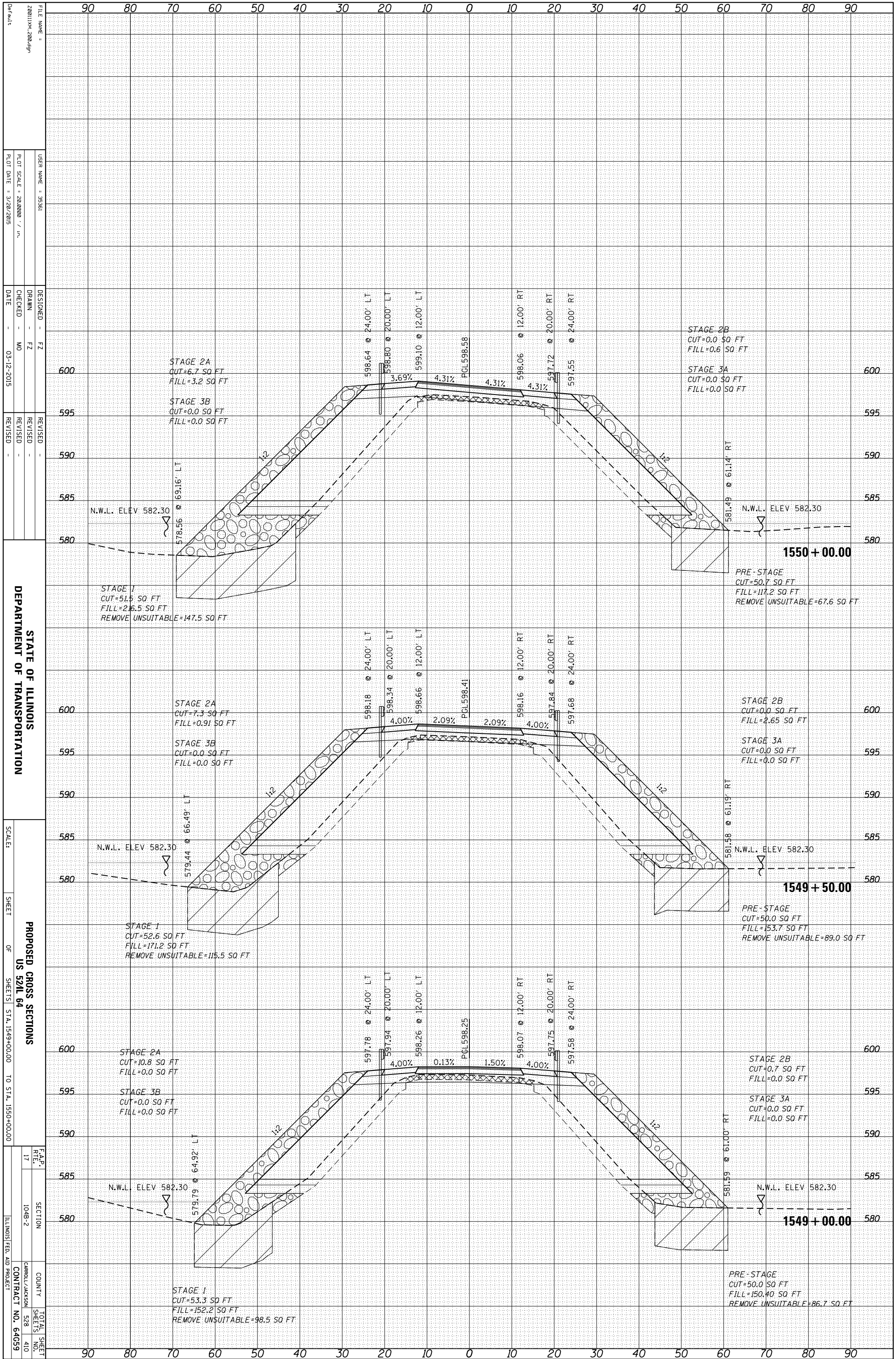
STATE OF ILLINOIS
 DEPARTMENT OF TRANSPORTATION

SCALE: SHEET OF SHEETS STA. 1547+50.00 TO STA. 1548+50.00

PROPOSED CROSS SECTIONS
 US 52L 64
 COUNTY: CARROLL/JACKSON
 SECTION: 104B-2
 TOTAL SHEETS: 528
 SHEETS NO.: 409
 CONTRACT NO.: 64G59
 ILLINOIS FED. AID PROJECT

ORIGINAL SURVEY	SURVEYED	BY	DATE
NOTE BOOK	PLOTTED		
	TEMPLATE		
	AREAS		
	CHECKED		

FINAL SURVEY	SURVEYED	BY	DATE
NOTE BOOK	PLOTTED		
	TEMPLATE		
	AREAS		
	CHECKED		



STATE OF ILLINOIS
DEPARTMENT OF TRANSPORTATION

PROPOSED CROSS SECTIONS
US 52L 64

SCALE: SHEET OF SHEETS STA. 1549+00.00 TO STA. 1550+00.00

F.A.P. RTL.	SECTION	COUNTY	TOTAL SHEETS
17	104B-2	CARROLL/JACKSON	528
			410

CONTRACT NO. 64CG59

FILE NAME: 280111X1_2004.dgn
USER NAME: 35361
DESIGNED: FZ
DRAWN: FZ
CHECKED: MO
DATE: 03-12-2015
REVISIONS:

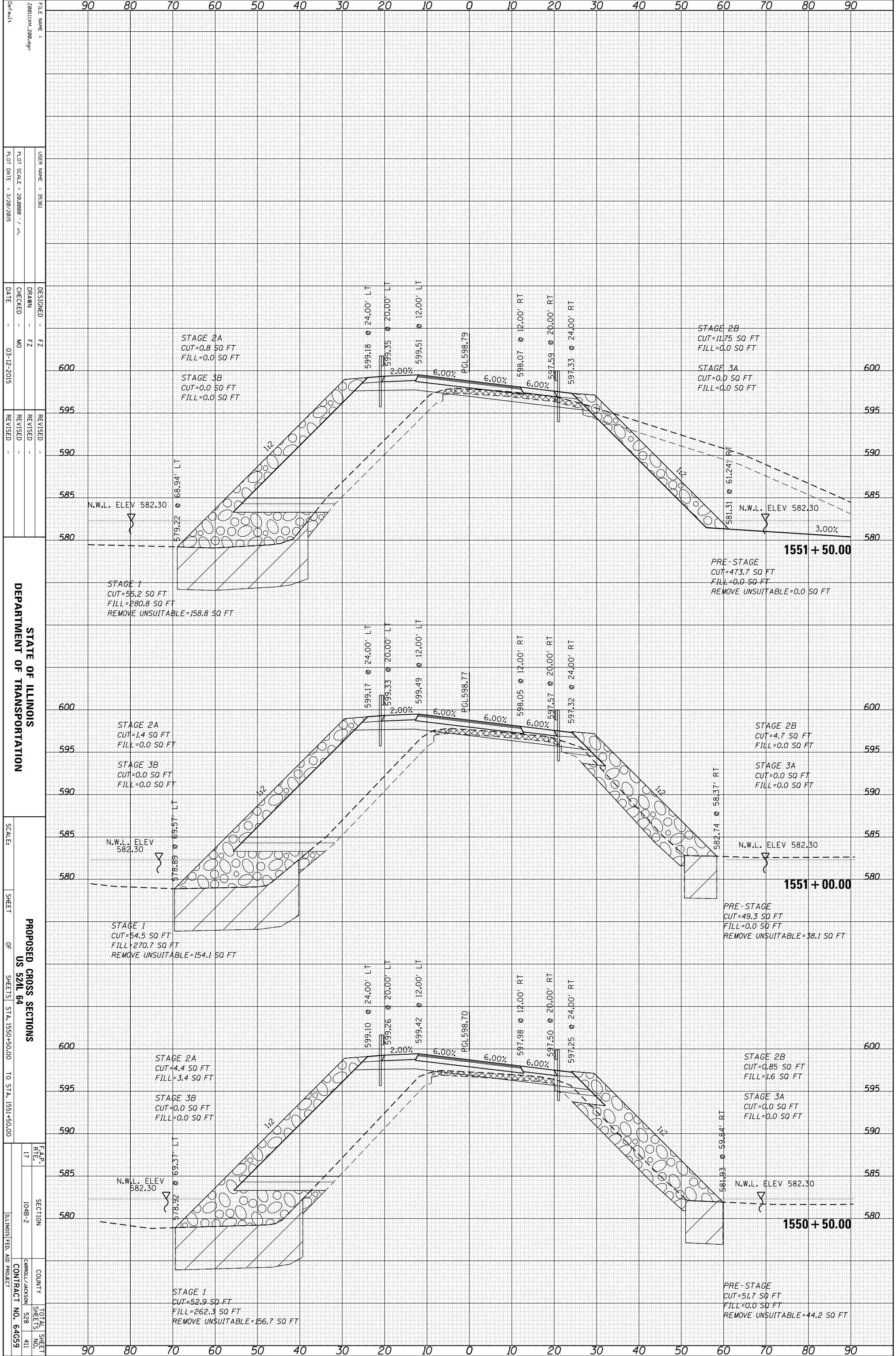
DESIGNED: FZ
DRAWN: FZ
CHECKED: MO
DATE: 03-12-2015

SCALE: SHEET OF SHEETS STA. 1549+00.00 TO STA. 1550+00.00

CONTRACT NO. 64CG59

ORIGINAL SURVEY	SURVEYED	BY	DATE
NOTE BOOK	PLOTTED		
	TEMPLATE		
	AREAS		
	AREAS CHECKED		

FINAL SURVEY	SURVEYED	BY	DATE
NOTE BOOK	PLOTTED		
	TEMPLATE		
	AREAS		
	AREAS CHECKED		

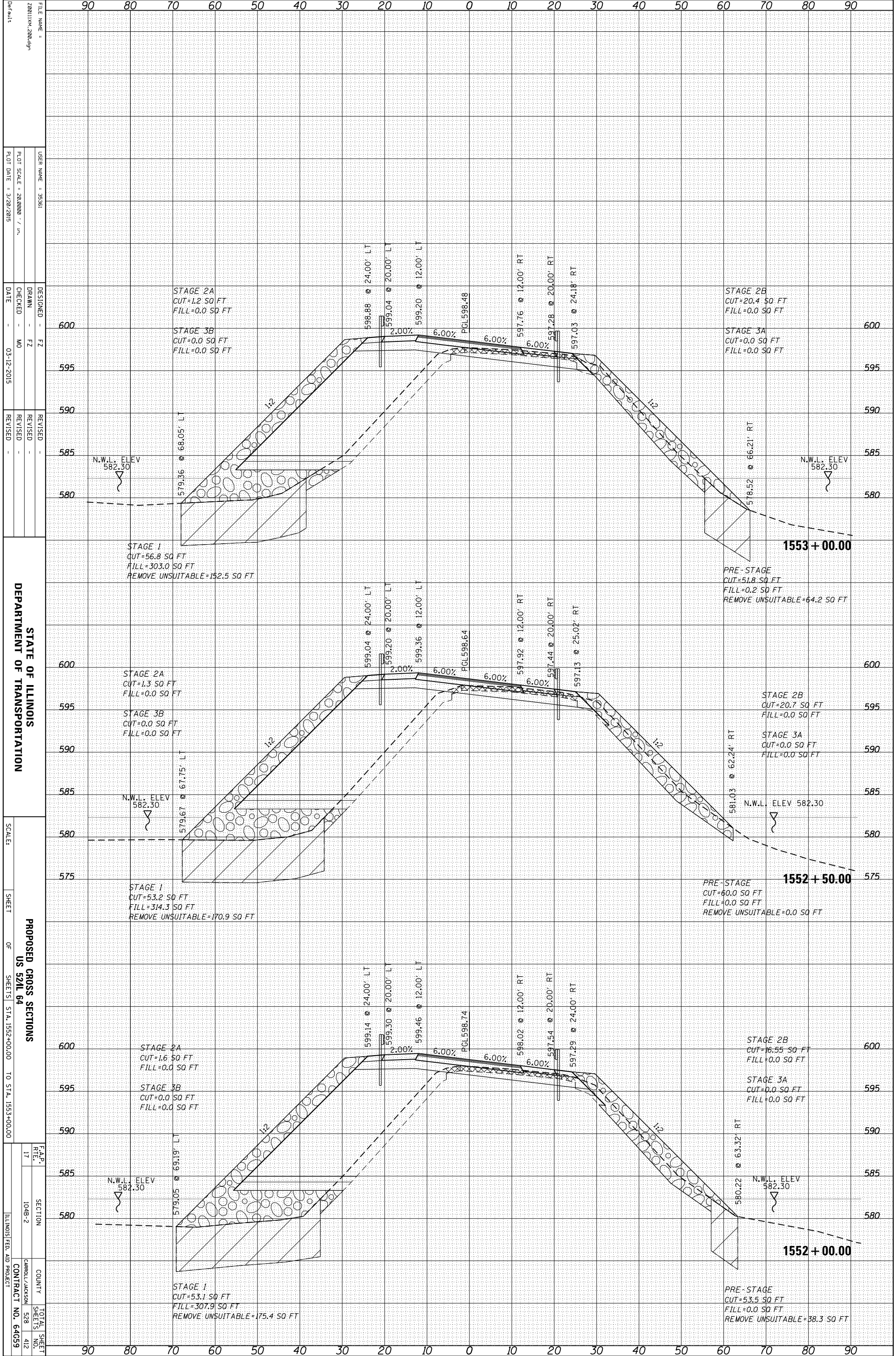


FILE NAME = 20111111_2004.dgn
 USER NAME = 35361
 DESIGNATED = FZ
 DRAWN = FZ
 CHECKED = MO
 DATE = 03-12-2015
 REVISIONS:
 REVISION NO. DATE DESCRIPTION
 1 03-12-2015
 2
 3
 4
 5
 6
 7
 8
 9
 10
 11
 12
 13
 14
 15
 16
 17
 18
 19
 20
 21
 22
 23
 24
 25
 26
 27
 28
 29
 30
 31
 32
 33
 34
 35
 36
 37
 38
 39
 40
 41
 42
 43
 44
 45
 46
 47
 48
 49
 50
 51
 52
 53
 54
 55
 56
 57
 58
 59
 60
 61
 62
 63
 64
 65
 66
 67
 68
 69
 70
 71
 72
 73
 74
 75
 76
 77
 78
 79
 80
 81
 82
 83
 84
 85
 86
 87
 88
 89
 90
 91
 92
 93
 94
 95
 96
 97
 98
 99
 100

DEPARTMENT OF TRANSPORTATION
 PROPOSED CROSS SECTIONS
 US 52L 64
 SCALE: SHEET OF SHEETS STA. 1550+50.00 TO STA. 1551+50.00
 COUNTY: CARROLL/JACKSON
 CONTRACT NO. 64G59
 TOTAL SHEET NO. 528 OF 411

ORIGINAL SURVEY	SURVEYED	BY	DATE
NOTE BOOK	PLOTTED		
	TEMPLATE		
	AREAS		
	CHECKED		

FINAL SURVEY	SURVEYED	BY	DATE
NOTE BOOK	PLOTTED		
	TEMPLATE		
	AREAS		
	CHECKED		



FILE NAME = 20111111_2004.dgn
 USER NAME = 35361
 DRAWN = FZ
 CHECKED = MO
 DATE = 03-12-2015

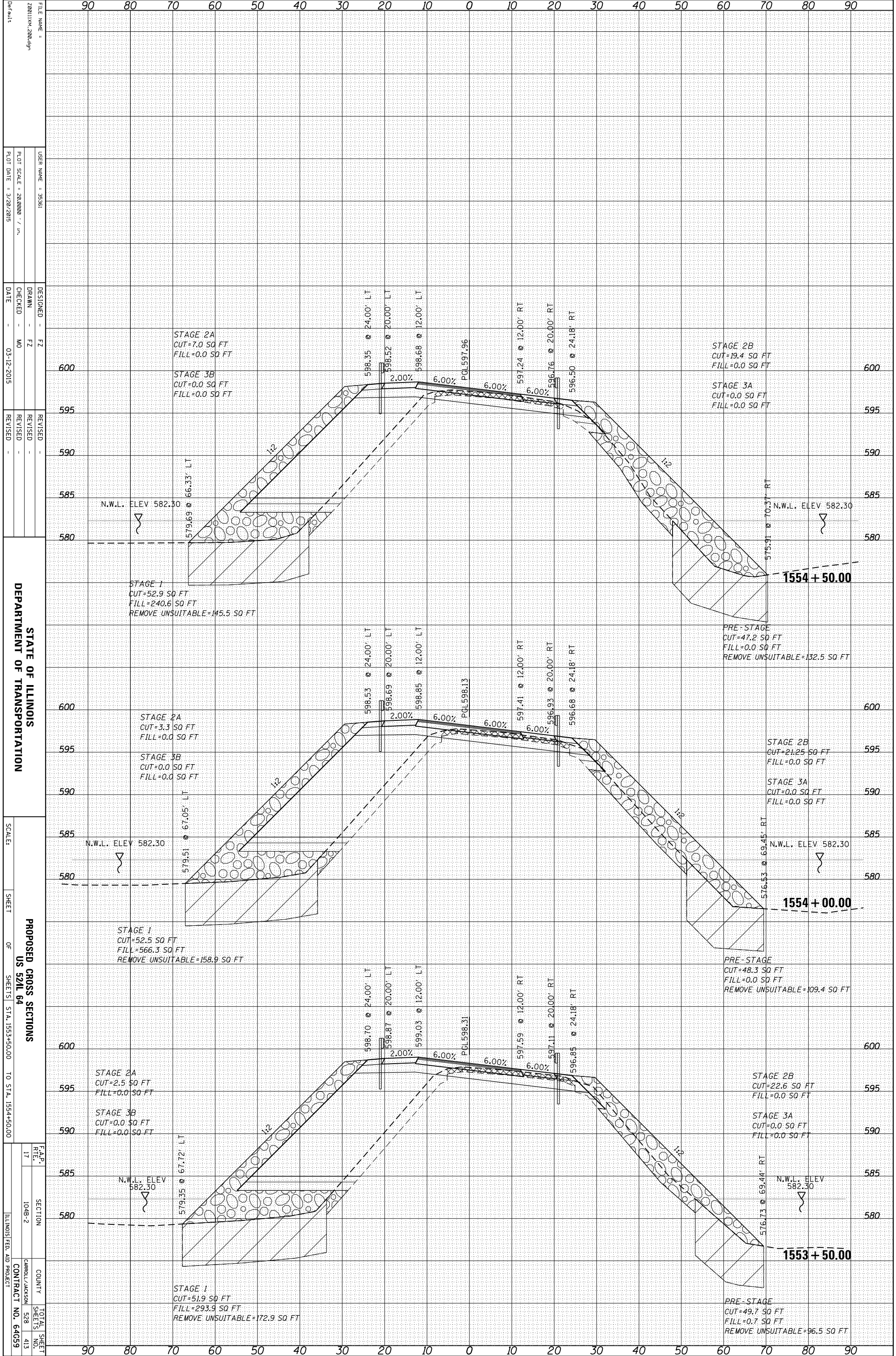
DESIGNED = FZ
 REVISIONS

STATE OF ILLINOIS
 DEPARTMENT OF TRANSPORTATION
 SCALE: SHEET OF SHEETS STA. 1552+00.00 TO STA. 1553+00.00
 PROPOSED CROSS SECTIONS
 US 52L 64
 COUNTY: CARROLL/JACKSON
 CONTRACT NO. 64G59

TOTAL SHEET NO. 528 OF 412

ORIGINAL SURVEY	SURVEYED	BY	DATE
NOTE BOOK	PLOTTED		
	TEMPLATE		
	AREAS		
	AREAS CHECKED		

FINAL SURVEY	SURVEYED	BY	DATE
NOTE BOOK	PLOTTED		
	TEMPLATE		
	AREAS		
	AREAS CHECKED		

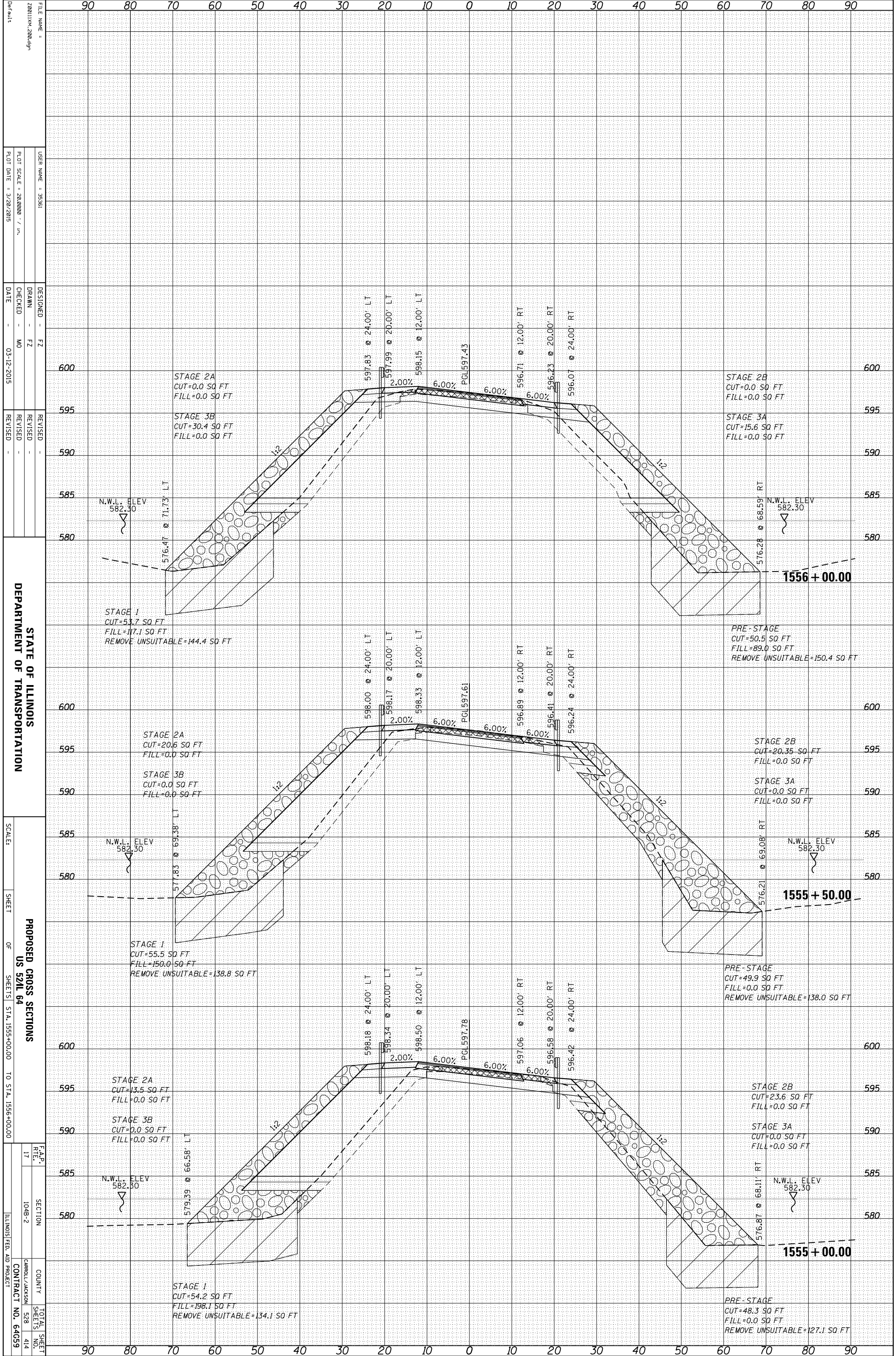


FILE NAME = 20111111_2004.dgn
 USER NAME = 35361
 DESIGNER = FZ
 DRAWN = FZ
 CHECKED = MO
 DATE = 03-12-2015
 REVISIONS
 REVISION NO. DATE DESCRIPTION

DEPARTMENT OF TRANSPORTATION
 PROPOSED CROSS SECTIONS
 US 52L 64
 STA. 1553+50.00 TO STA. 1554+50.00
 SCALE: SHEET OF SHEETS
 COUNTY: CARROLL/JACKSON
 CONTRACT NO. 64CG59
 TOTAL SHEETS: 528
 SHEET NO. 413

ORIGINAL SURVEY	SURVEYED	BY	DATE
NOTE BOOK	PLOTTED		
	TEMPLATE		
	AREAS		
	AREAS CHECKED		

FINAL SURVEY	SURVEYED	BY	DATE
NOTE BOOK	PLOTTED		
	TEMPLATE		
	AREAS		
	AREAS CHECKED		



STATE OF ILLINOIS
DEPARTMENT OF TRANSPORTATION

PROPOSED CROSS SECTIONS
US 52L 64

SCALE: SHEET OF SHEETS STA. 1555+00.00 TO STA. 1556+00.00

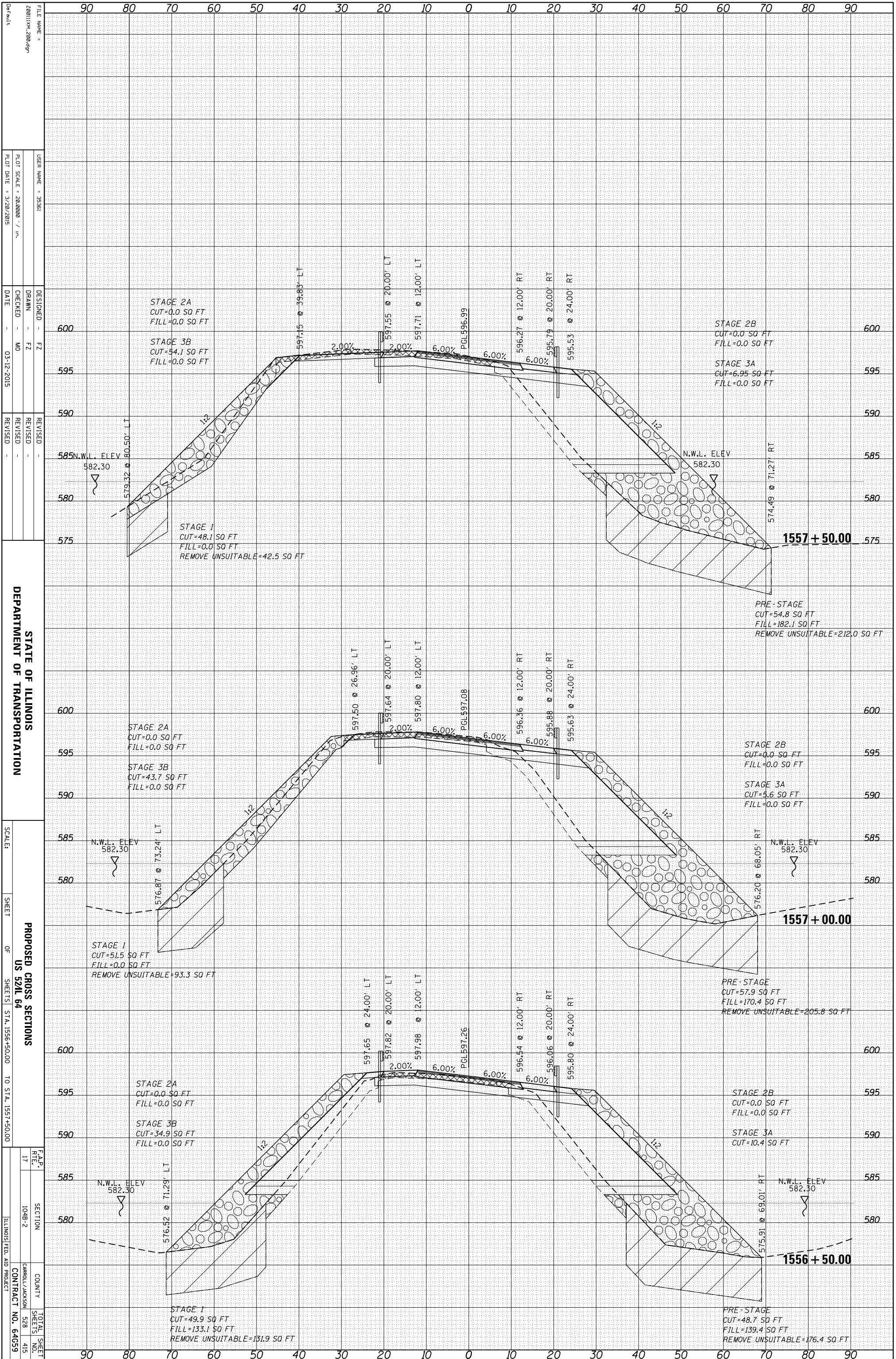
F.A.P. RTL.	SECTION	COUNTY	TOTAL SHEET
17	104B-2	CARROLL/JACKSON	528
			414
		CONTRACT NO. 64G59	

FILE NAME: 280111X1_2004.dgn
USER NAME: 35561
DESIGNED: FZ
DRAWN: FZ
CHECKED: MO
DATE: 03-12-2015

REVISIONS
REVISION NO. DATE BY

ORIGINAL SURVEY	SURVEYED	BY	DATE
NOTE BOOK	PLOTTED		
	TEMPLATE		
	AREAS		
	AREAS CHECKED		

FINAL SURVEY	SURVEYED	BY	DATE
NOTE BOOK	PLOTTED		
	TEMPLATE		
	AREAS		
	AREAS CHECKED		



STATE OF ILLINOIS
DEPARTMENT OF TRANSPORTATION

PROPOSED CROSS SECTIONS
US 52L 64

SECTION 104B-2
COUNTY CARROLL/JACKSON
CONTRACT NO. 64G59

FILE NAME: 201111X1_2004.dgn
USER NAME: 35361
DESIGNED: FZ
DRAWN: FZ
CHECKED: MO
DATE: 03-12-2015

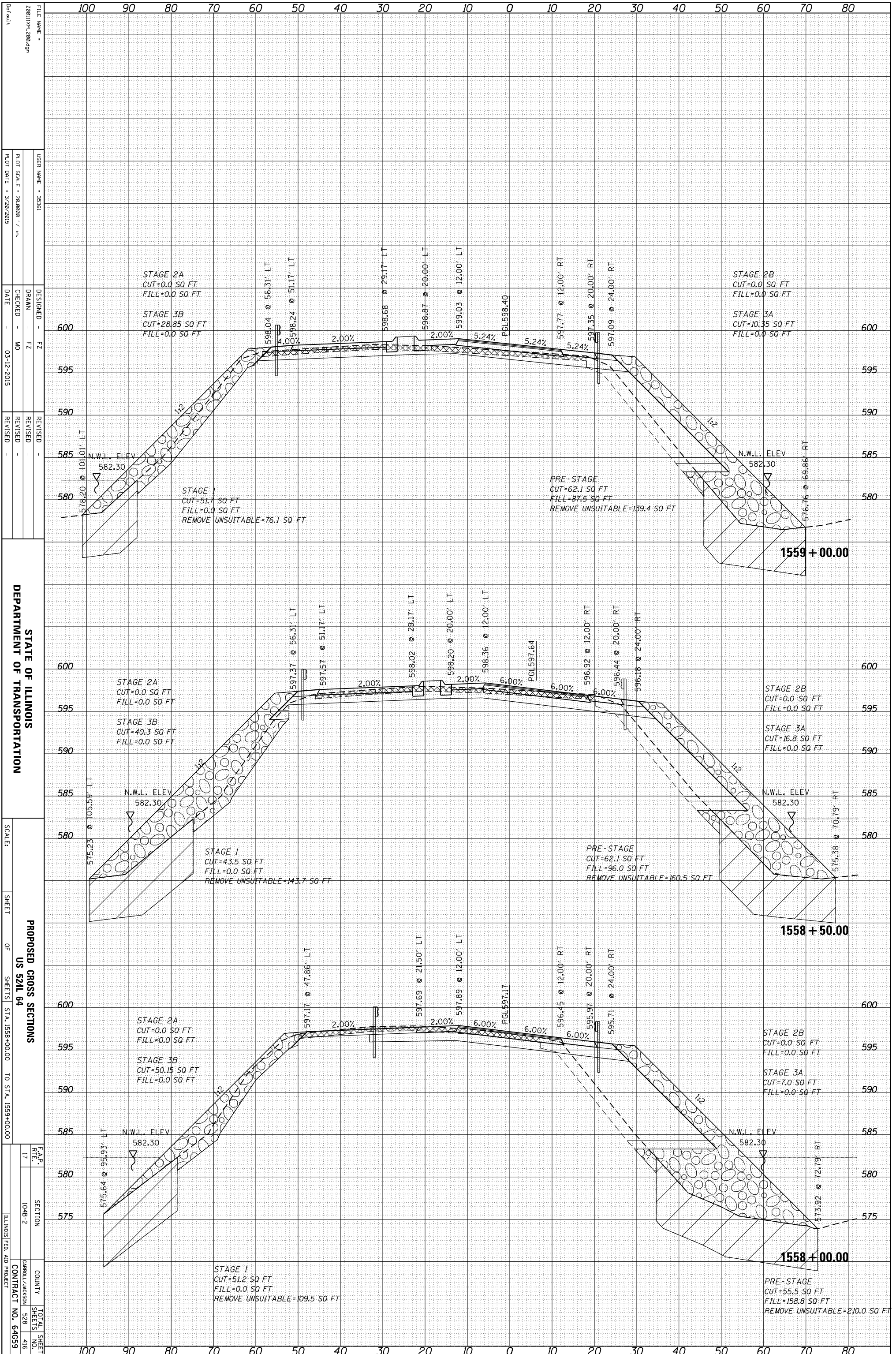
REVISIONS
REVISION NO. 1
REVISION DESCRIPTION

SCALE: SHEET OF SHEETS
STA. 1556+50.00 TO STA. 1557+50.00

TOTAL SHEET NO. 528
SHEETS 415

ORIGINAL SURVEY	SURVEYED	BY	DATE
NOTE BOOK	PLOTTED		
	TEMPLATE		
	AREAS		
	CHECKED		

FINAL SURVEY	SURVEYED	BY	DATE
NOTE BOOK	PLOTTED		
	TEMPLATE		
	AREAS		
	CHECKED		



STATE OF ILLINOIS
DEPARTMENT OF TRANSPORTATION

PROPOSED CROSS SECTIONS
US 52/L 64

SCALE: SHEET OF SHEETS STA. 1558+00.00 TO STA. 1559+00.00

FILE NAME: 20111111.mxd, 2012.dgn
USER NAME: 35361
DESIGNED: FZ
DRAWN: FZ
CHECKED: MO
DATE: 03-12-2015

REVISIONS

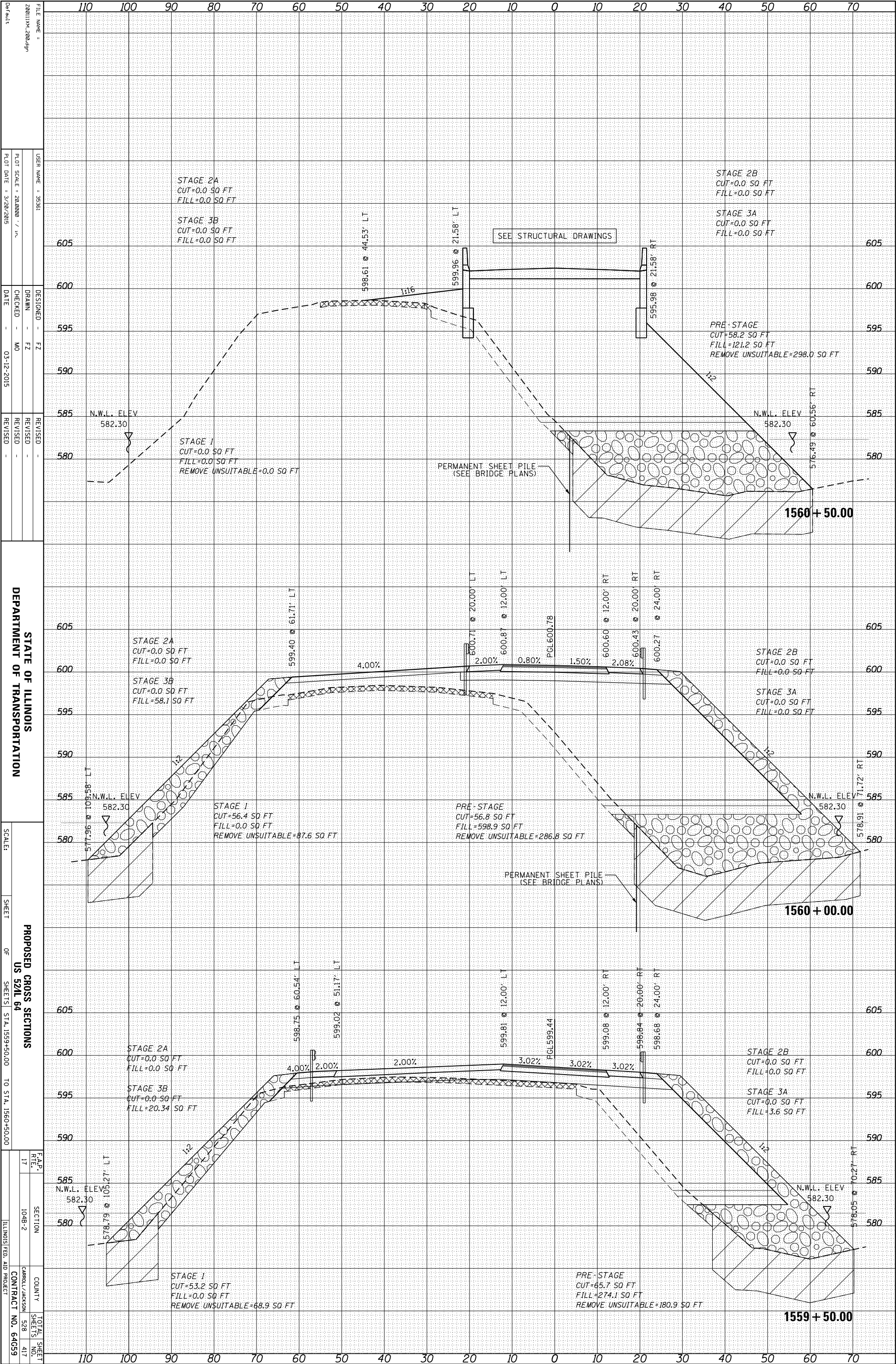
SECTION 104B-2

COUNTY: CARROLL/JACKSON
CONTRACT NO. 64G59

TOTAL SHEET NO. 416

ORIGINAL SURVEY	SURVEYED _____	BY _____	DATE _____
NOTE BOOK	PLOTTED _____		
	TEMPLATE _____		
	AREAS _____		
	CHECKED _____		
NO.			

FINAL SURVEY	SURVEYED _____	BY _____	DATE _____
NOTE BOOK	PLOTTED _____		
	TEMPLATE _____		
	AREAS _____		
	CHECKED _____		
NO.			



FILE NAME = 20011111.mxd, 2004.dgn
 USER NAME = 35361
 PLOT SCALE = 28.0000 / in.
 PLOT DATE = 3/20/2015

DESIGNED - FZ
 DRAWN - FZ
 CHECKED - MO
 DATE - 03-12-2015

REVISIONS
 REVISION NO. DATE BY

STATE OF ILLINOIS
 DEPARTMENT OF TRANSPORTATION

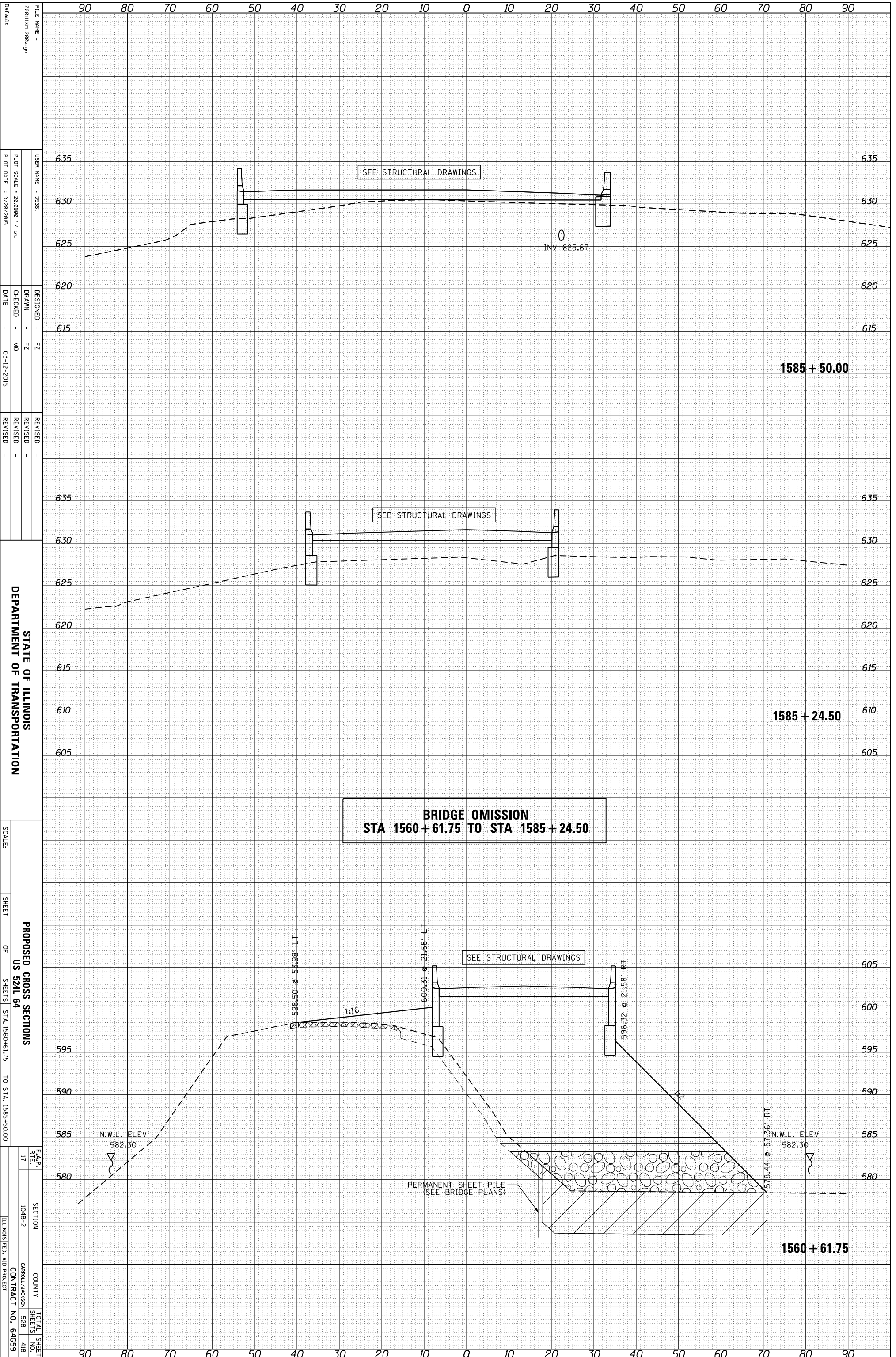
SCALE: SHEET OF SHEETS STA. 1559+50.00 TO STA. 1560+50.00

PROPOSED CROSS SECTIONS
 US 52L 64

F.A.P. RT. 17 SECTION 104B-2 COUNTY CARROLL/JACKSON TOTAL SHEETS 528 SHEETS NO. 417 CONTRACT NO. 64G59 ILLINOIS FED. AID PROJECT

ORIGINAL SURVEY	SURVEYED _____	BY _____	DATE _____
NOTE BOOK	PLOTTED _____		
	TEMPLATE _____		
	AREAS _____		
	AREAS CHECKED _____		

FINAL SURVEY	SURVEYED _____	BY _____	DATE _____
NOTE BOOK	PLOTTED _____		
	TEMPLATE _____		
	AREAS _____		
	AREAS CHECKED _____		



FILE NAME = 20111111.XM, 2004.dgn
 USER NAME = 35361
 DESIGNER = FZ
 DRAWN = FZ
 CHECKED = MO
 DATE = 03-12-2015
 REVISED =
 REVISIONS =

STATE OF ILLINOIS
 DEPARTMENT OF TRANSPORTATION

SCALE: SHEET OF SHEETS STA. 1560+61.75 TO STA. 1585+50.00

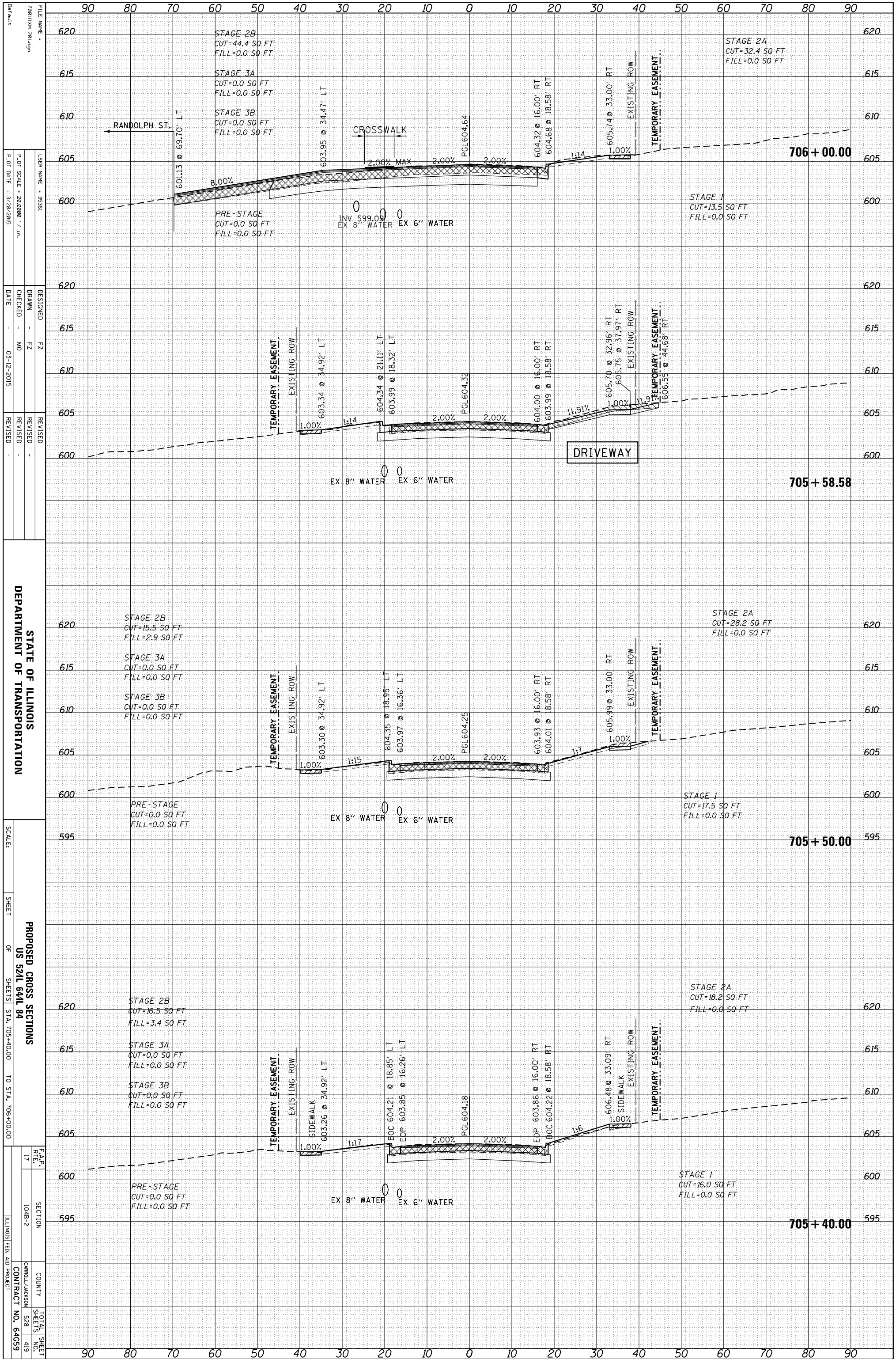
PROPOSED CROSS SECTIONS
 US 52L 64

F.A.P. R/L	SECTION	COUNTY	TOTAL SHEETS
17	104B-2	CARROLL/JACKSON	528 / 418

CONTRACT NO. 64CG59
 ILLINOIS FED. AID PROJECT

ORIGINAL SURVEY	SURVEYED	BY	DATE
NOTE BOOK	PLOTTED		
AREAS CHECKED	TEMPLATE		
	AREAS CHECKED		

FINAL SURVEY	SURVEYED	BY	DATE
NOTE BOOK	PLOTTED		
AREAS CHECKED	TEMPLATE		
	AREAS CHECKED		



STATE OF ILLINOIS
DEPARTMENT OF TRANSPORTATION

SCALE: SHEET OF SHEETS STA. 705+40.00 TO STA. 706+00.00

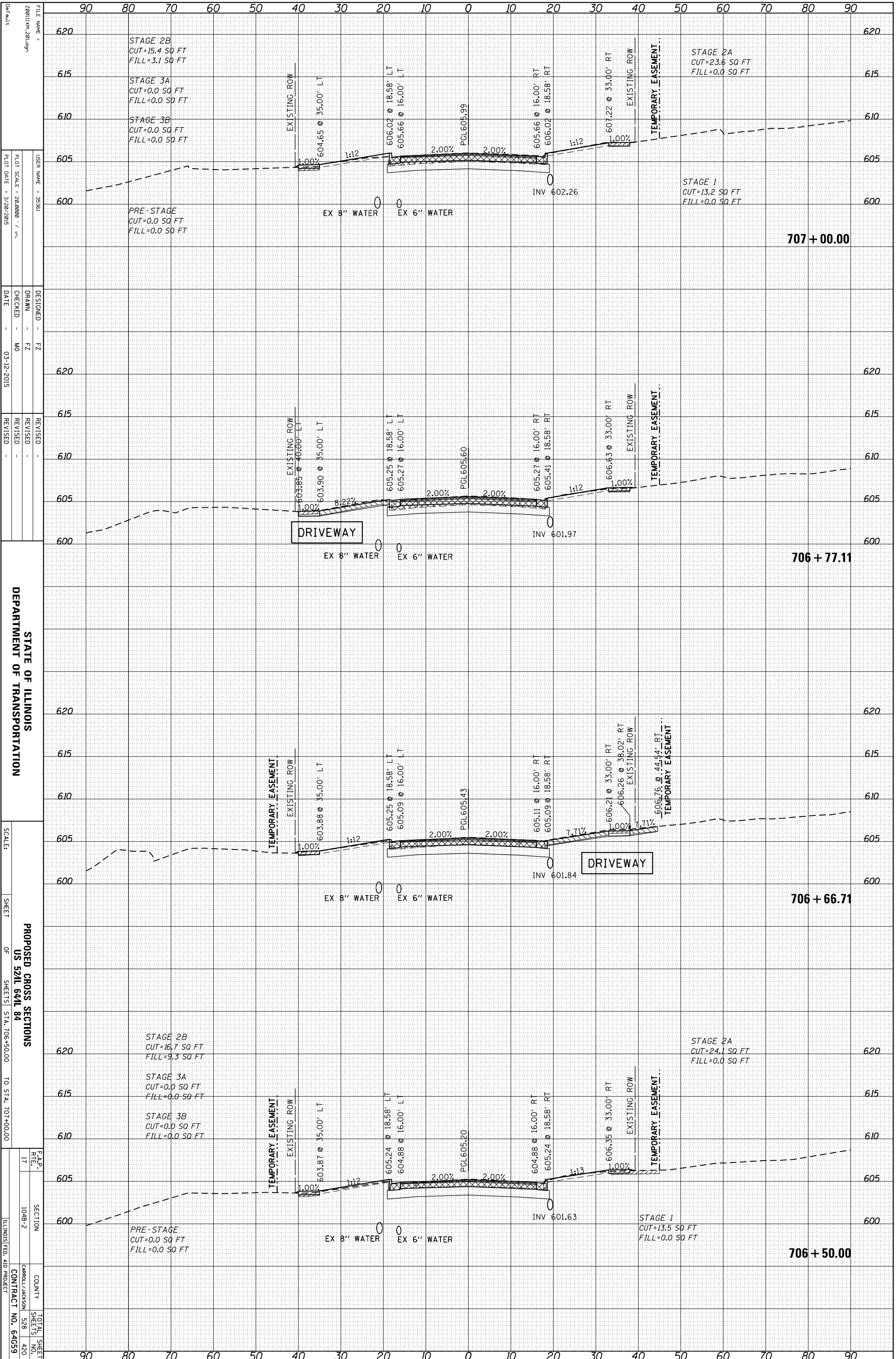
PROPOSED CROSS SECTIONS
US 52/IL 64/IL 84

F.A.P. RT# 17 SECTION 104B-2 COUNTY CARROLL/JACKSON TOTAL SHEETS 528 SHEETS NO. 419 ILLINOIS FED. AID PROJECT CONTRACT NO. 64G59

FILE NAME: 220111XV.201.dgn
USER NAME: 35561
DESIGNED: FZ
DRAWN: FZ
CHECKED: MO
DATE: 03-12-2015
REVISOR: -
REVISION: -

ORIGINAL SURVEY	SURVEYED	BY	DATE
NOTE BOOK	PLOTTED		
NO.	TEMPLATE		
	AREAS		
	CHECKED		

FINAL SURVEY	SURVEYED	BY	DATE
NOTE BOOK	PLOTTED		
NO.	TEMPLATE		
	AREAS		
	CHECKED		



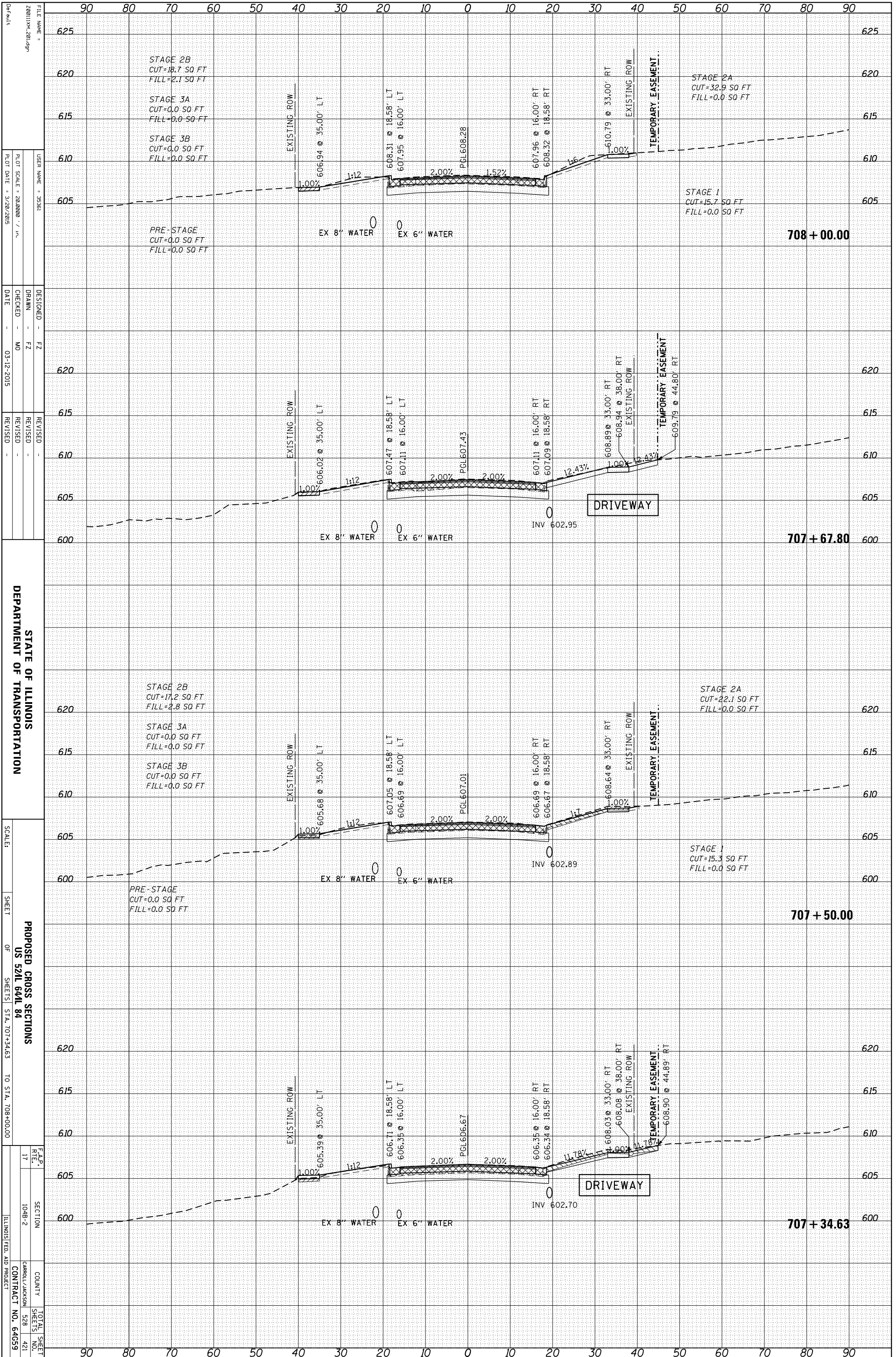
STATE OF ILLINOIS
DEPARTMENT OF TRANSPORTATION

PROPOSED CROSS SECTIONS
US 52AL 64L 84

TOTAL SHEET NO. 420
SHEET NO. 528
SECTION 104B-2
COUNTY CARROLL/JACKSON
CONTRACT NO. 64G59

ORIGINAL SURVEY	SURVEYED	BY	DATE
NOTE BOOK	PLOTTED		
	TEMPLATE		
	AREAS		
	AREAS CHECKED		

FINAL SURVEY	SURVEYED	BY	DATE
NOTE BOOK	PLOTTED		
	TEMPLATE		
	AREAS		
	AREAS CHECKED		



STATE OF ILLINOIS
DEPARTMENT OF TRANSPORTATION

SCALE:
SHEET

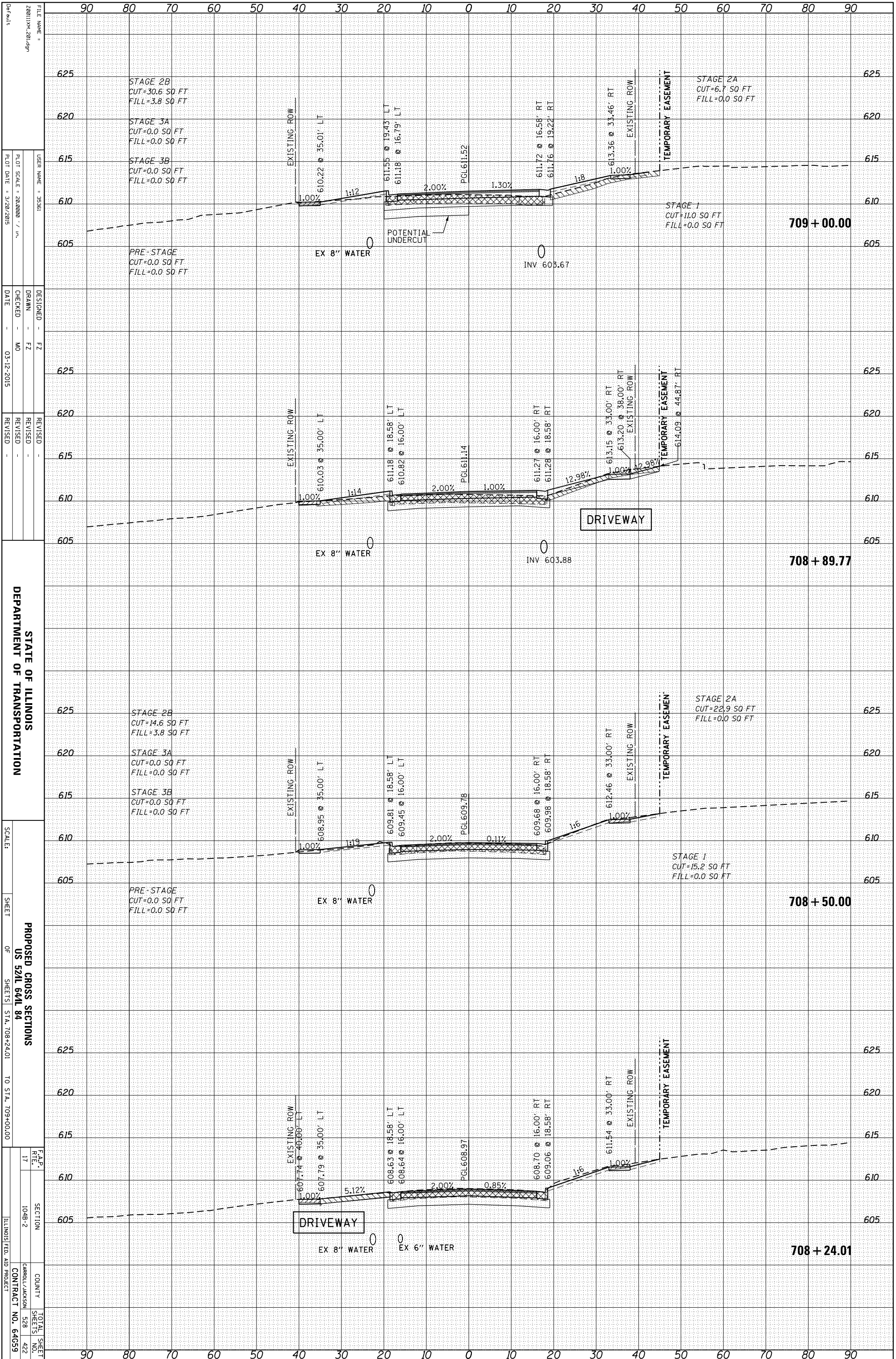
PROPOSED CROSS SECTIONS
US 52IL 64IL 84
SHEETS STA. 707+34.63 TO STA. 708+00.00

F.A.P. RT#	SECTION	COUNTY	TOTAL SHEETS
17	104B-2	CARRILL/JACKSON	528
		CONTRACT NO.	64G59
		ILLINOIS FED. AID PROJECT	

FILE NAME =	DESIGNED -	REVISIONS
Z080111X.M 2011.dgn	FZ	
USER NAME = 35361	DRAWN -	REVISIONS
	FZ	
PLLOT SCALE = 28.0000 / in.	CHECKED -	REVISIONS
	MO	
PLLOT DATE = 3/20/2015	DATE -	REVISIONS
	03-12-2015	

ORIGINAL SURVEY	SURVEYED	BY	DATE
NOTE BOOK	PLOTTED		
	TEMPLATE		
	AREAS		
	CHECKED		

FINAL SURVEY	SURVEYED	BY	DATE
NOTE BOOK	PLOTTED		
	TEMPLATE		
	AREAS		
	CHECKED		



STATE OF ILLINOIS
DEPARTMENT OF TRANSPORTATION

PROPOSED CROSS SECTIONS
US 52/IL 64/IL 84
SHEET OF SHEETS STA. 708+24.01 TO STA. 709+00.00

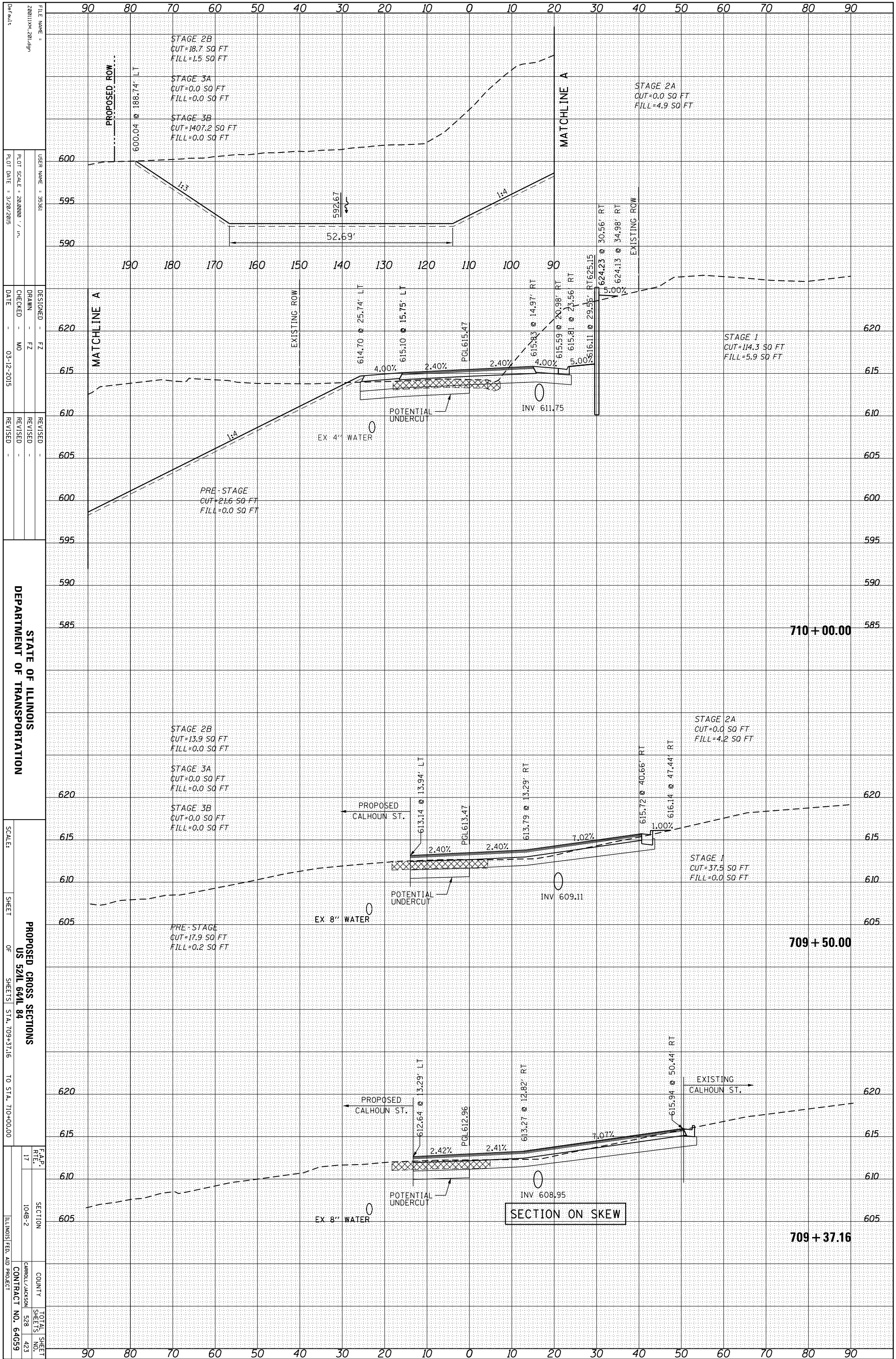
FILE NAME = 208111X.M 20149n
USER NAME = 35361
DESIGNED - FZ
DRAWN - FZ
CHECKED - MO
DATE - 03-12-2015

REVISIONS
REVISOR
DATE

SCALE:
SHEET
OF SHEETS
TOTAL SHEETS
SHEETS NO.
SECTION
COUNTY
CONTRACT NO.

ORIGINAL SURVEY	SURVEYED	BY	DATE
NOTE BOOK	PLOTTED		
	TEMPLATE		
	AREAS		
	AREAS CHECKED		

FINAL SURVEY	SURVEYED	BY	DATE
NOTE BOOK	PLOTTED		
	TEMPLATE		
	AREAS		
	AREAS CHECKED		



STATE OF ILLINOIS
DEPARTMENT OF TRANSPORTATION

PROPOSED CROSS SECTIONS
US 52/IL 64/ 84

SECTION 104B-2
CARRILL/JACKSON
CONTRACT NO. 64G59

FILE NAME: 280111X.MXD
USER NAME: 35361
DESIGNED: FZ
DRAWN: FZ
CHECKED: MO
DATE: 03-12-2015

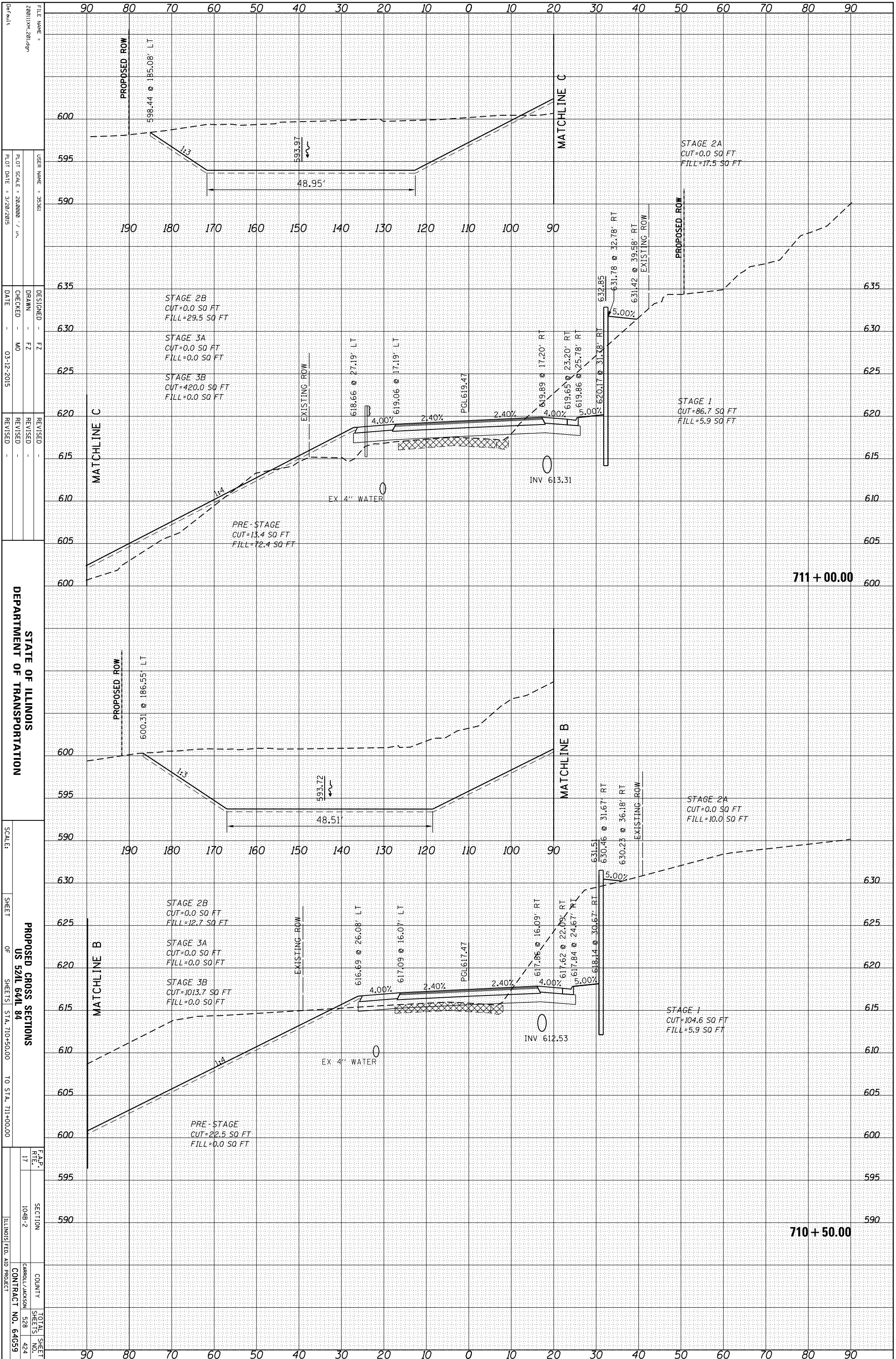
REVISIONS
REVISION NO. 1
REVISION DESCRIPTION

SCALE: SHEET 17 OF 52 SHEETS STA. 709+37.16 TO STA. 710+00.00

TOTAL SHEET NO. 528
SHEET NO. 423

ORIGINAL SURVEY	SURVEYED	BY	DATE
NOTE BOOK	PLOTTED		
	TEMPLATE		
	AREAS		
	AREAS CHECKED		

FINAL SURVEY	SURVEYED	BY	DATE
NOTE BOOK	PLOTTED		
	TEMPLATE		
	AREAS		
	AREAS CHECKED		



STATE OF ILLINOIS
DEPARTMENT OF TRANSPORTATION

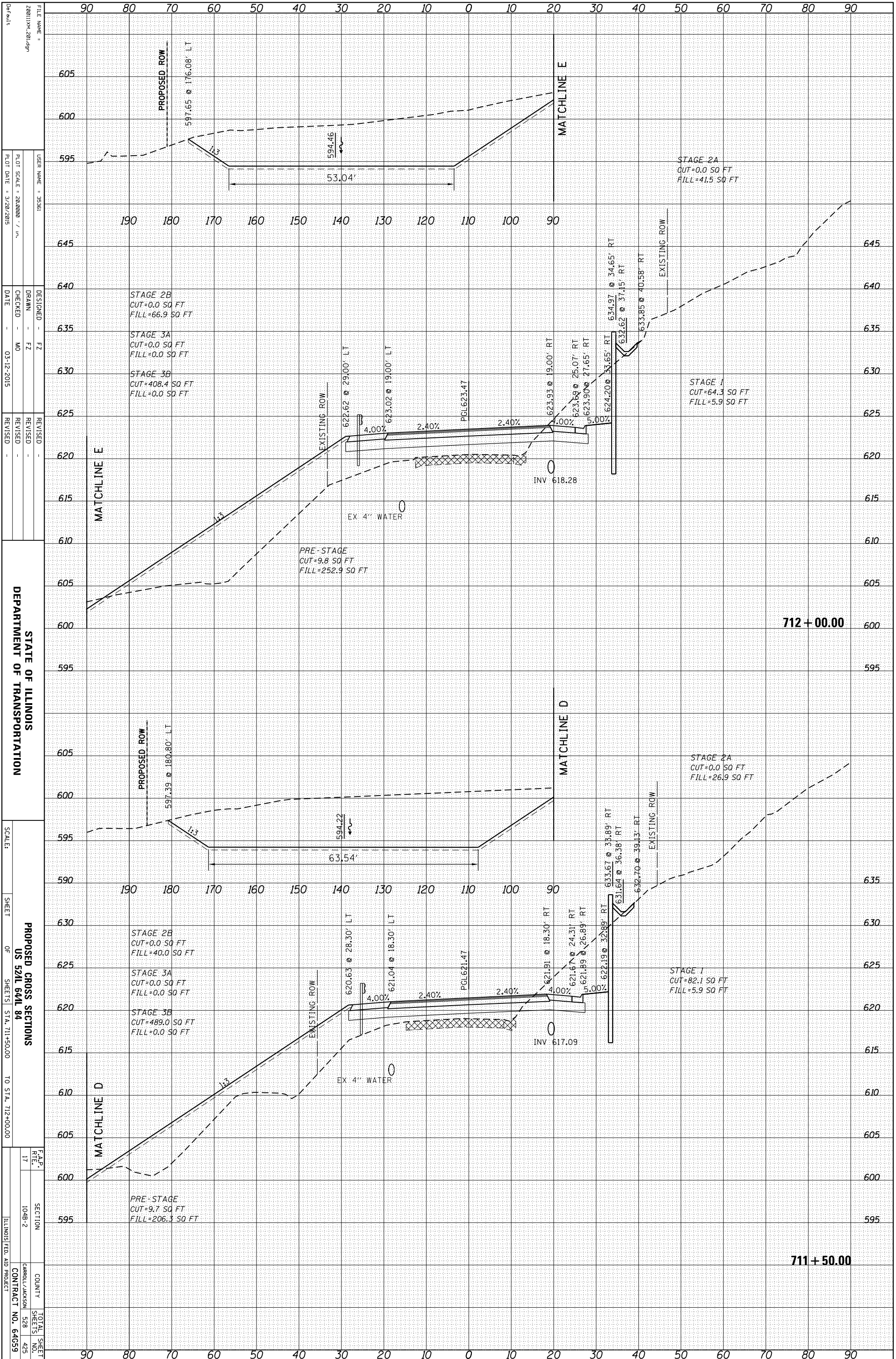
PROPOSED CROSS SECTIONS
US 52/IL 64/IL 84
SHEETS STA. 710+50.00 TO STA. 711+00.00

F.A.P. RT#	SECTION	COUNTY	TOTAL SHEETS
17	104B-2	CARROLL/JACKSON	528
		CONTRACT NO. 64G59	424

FILE NAME = 280111X.M 2/01/14	DESIGNED - FZ	REVISIONS
USER NAME = 35361	DRAWN - FZ	REVISIONS
PLLOT SCALE = 28.00000 / 1" =	CHECKED - MO	REVISIONS
PLLOT DATE = 3/20/2015	DATE - 03-12-2015	REVISIONS

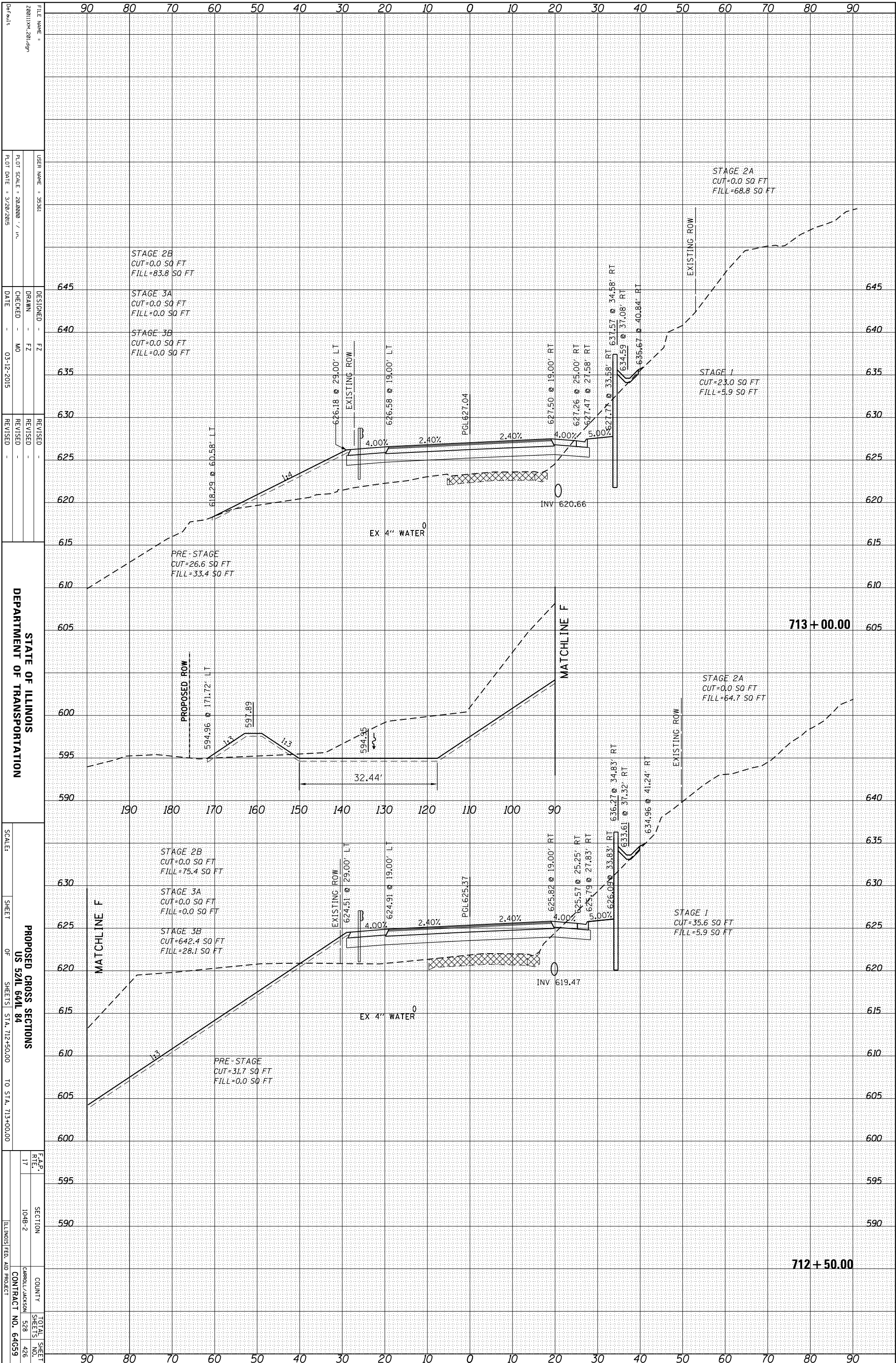
ORIGINAL SURVEY	SURVEYED	BY	DATE
NOTE BOOK	PLOTTED		
	TEMPLATE		
	AREAS		
	CHECKED		

FINAL SURVEY	SURVEYED	BY	DATE
NOTE BOOK	PLOTTED		
	TEMPLATE		
	AREAS		
	CHECKED		



ORIGINAL SURVEY	SURVEYED	BY	DATE
NOTE BOOK	PLOTTED		
	TEMPLATE		
	AREAS		
	AREAS CHECKED		

FINAL SURVEY	SURVEYED	BY	DATE
NOTE BOOK	PLOTTED		
	TEMPLATE		
	AREAS		
	AREAS CHECKED		



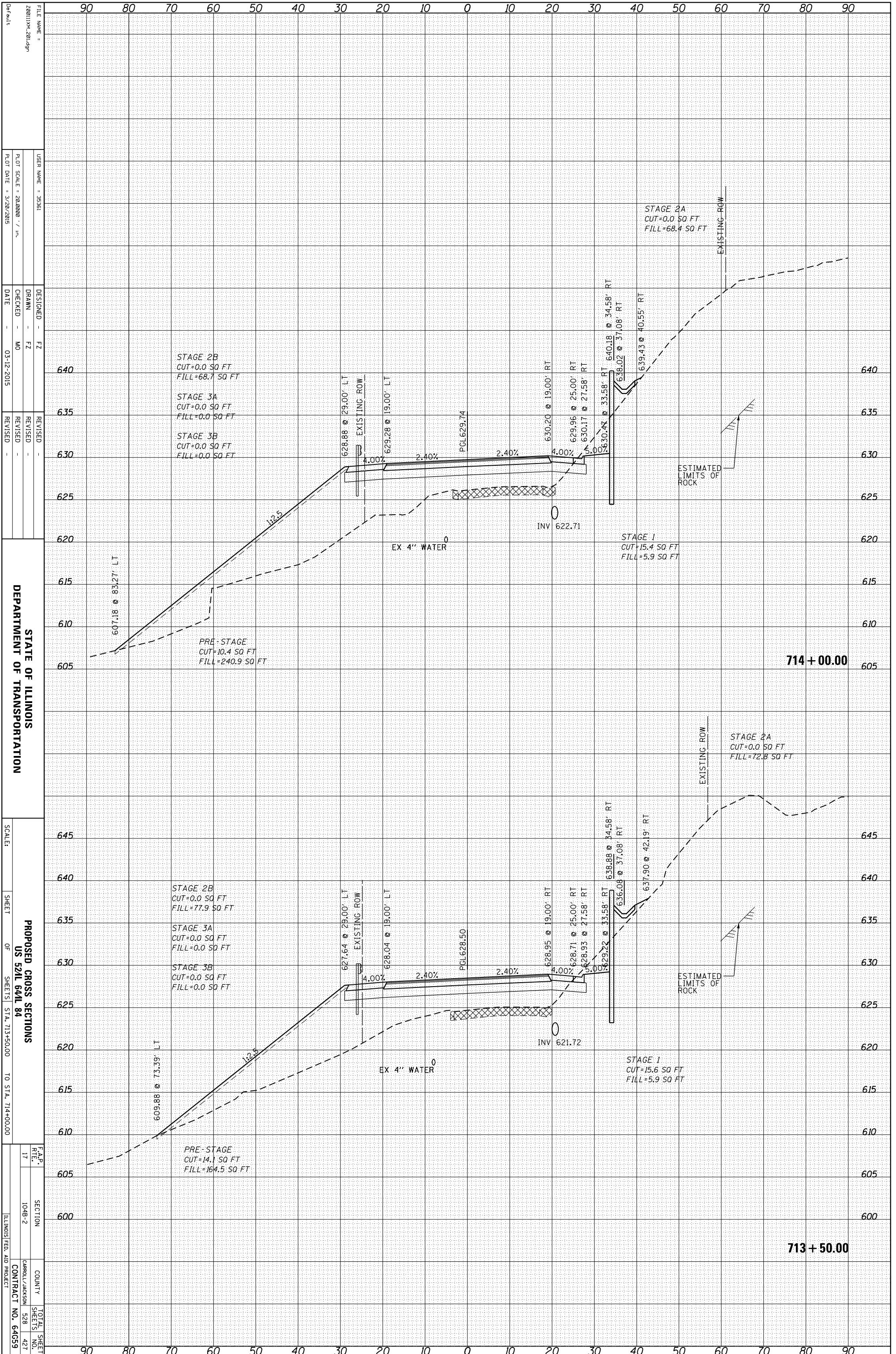
STATE OF ILLINOIS
DEPARTMENT OF TRANSPORTATION

PROPOSED CROSS SECTIONS
US 52IL 64IL 84
SHEETS STA. 712+50.00 TO STA. 713+00.00

FILE NAME	280111XK_20149n
USER NAME	35581
DESIGNED	FZ
DRAWN	FZ
CHECKED	MO
DATE	03-12-2015
REVISION	
REVISION	
REVISION	
REVISION	
SCALE	
SHEET	17
SECTION	104B-2
COUNTY	CARROLL/JACKSON
TOTAL SHEETS	528
CONTRACT NO.	64G59

ORIGINAL SURVEY	SURVEYED _____	BY _____	DATE _____
NOTE BOOK	PLOTTED _____		
	TEMPLATE _____		
	AREAS _____		
	AREAS CHECKED _____		

FINAL SURVEY	SURVEYED _____	BY _____	DATE _____
NOTE BOOK	PLOTTED _____		
	TEMPLATE _____		
	AREAS _____		
	AREAS CHECKED _____		



STATE OF ILLINOIS
DEPARTMENT OF TRANSPORTATION

PROPOSED CROSS SECTIONS
US 52/IL 64L 84

SECTION 104B-2
COUNTY CARROLL/JACKSON
CONTRACT NO. 64G59

FILE NAME: 280111XK_20149n
USER NAME: 35361
DESIGNED: FZ
DRAWN: FZ
CHECKED: MO
DATE: 03-12-2015

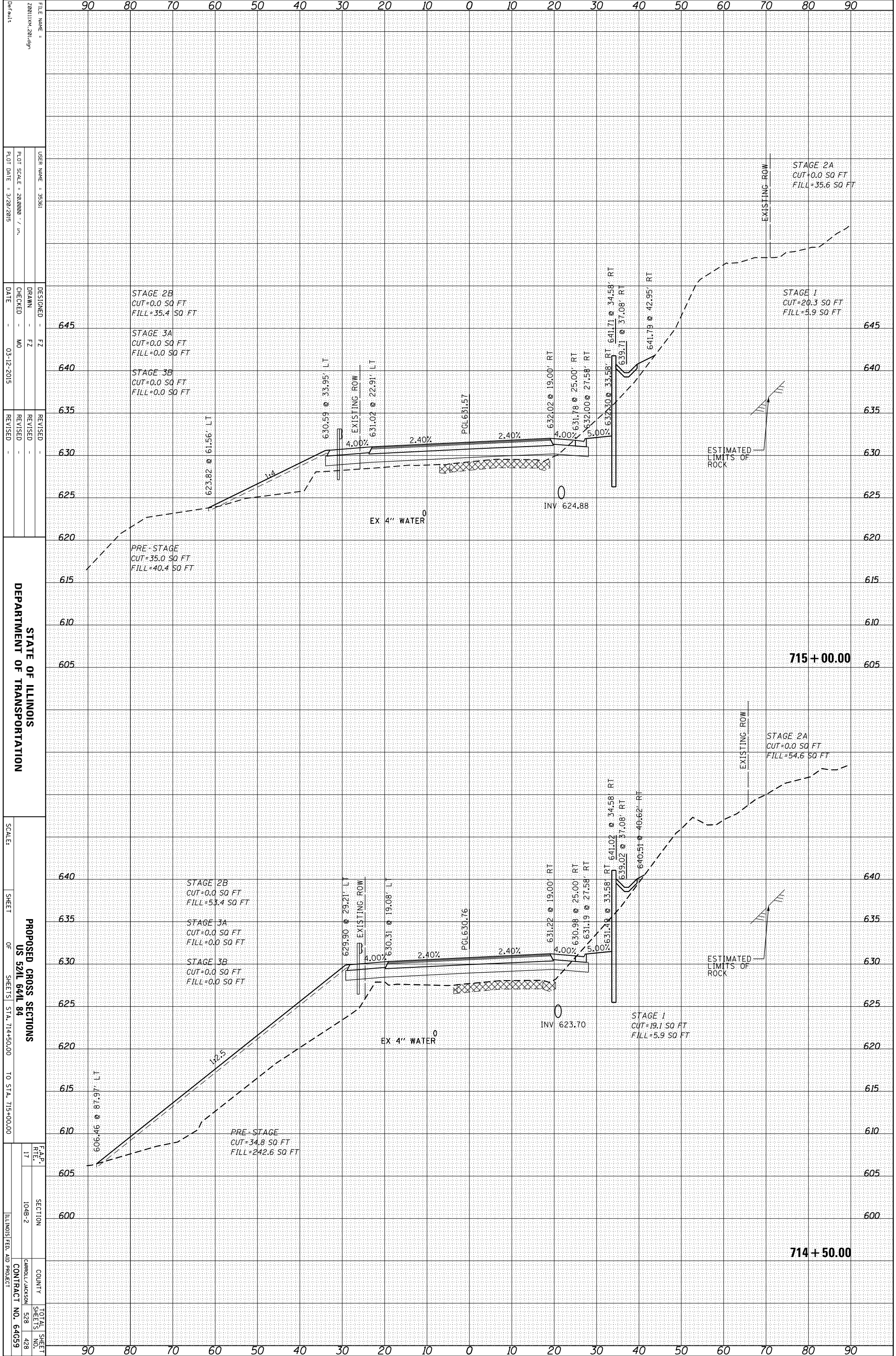
SCALE: SHEET OF SHEETS STA. 713+50.00 TO STA. 714+00.00

REVISIONS:
REVISED -
REVISED -
REVISED -

TOTAL SHEET SHEETS NO. 528 427

ORIGINAL SURVEY	SURVEYED	BY	DATE
NOTE BOOK	PLOTTED		
	TEMPLATE		
	AREAS		
	AREAS CHECKED		

FINAL SURVEY	SURVEYED	BY	DATE
NOTE BOOK	PLOTTED		
	TEMPLATE		
	AREAS		
	AREAS CHECKED		



FILE NAME = 280111X.M 20149n
 USER NAME = 35581
 DESIGNER = FZ
 DRAWN = FZ
 CHECKED = MO
 DATE = 03-12-2015
 REVISIONS:
 REVISION NO. DATE DESCRIPTION
 1 03-12-2015
 2 03-12-2015

STAGE 2B
 CUT=0.0 SQ FT
 FILL=35.4 SQ FT

STAGE 3A
 CUT=0.0 SQ FT
 FILL=0.0 SQ FT

STAGE 3B
 CUT=0.0 SQ FT
 FILL=0.0 SQ FT

PRE-STAGE
 CUT=35.0 SQ FT
 FILL=40.4 SQ FT

STAGE 1
 CUT=20.3 SQ FT
 FILL=5.9 SQ FT

STAGE 2A
 CUT=0.0 SQ FT
 FILL=35.6 SQ FT

EXISTING ROW

ESTIMATED LIMITS OF ROCK

EX 4" WATER

INV 624.88

PCL 631.57

GRADES: 4.00%, 2.40%, 4.00%, 5.00%

VERTICAL CURVE DATA:
 623.82 @ 61.56' LT
 630.59 @ 33.95' LT
 631.02 @ 22.91' LT
 632.02 @ 19.00' RT
 631.78 @ 25.00' RT
 632.00 @ 27.58' RT
 632.30 @ 33.58' RT
 641.71 @ 34.58' RT
 639.71 @ 37.08' RT
 641.79 @ 42.95' RT

STAGE 2B
 CUT=0.0 SQ FT
 FILL=53.4 SQ FT

STAGE 3A
 CUT=0.0 SQ FT
 FILL=0.0 SQ FT

STAGE 3B
 CUT=0.0 SQ FT
 FILL=0.0 SQ FT

PRE-STAGE
 CUT=34.8 SQ FT
 FILL=242.6 SQ FT

STAGE 1
 CUT=19.1 SQ FT
 FILL=5.9 SQ FT

STAGE 2A
 CUT=0.0 SQ FT
 FILL=54.6 SQ FT

EXISTING ROW

ESTIMATED LIMITS OF ROCK

EX 4" WATER

INV 623.70

PCL 630.76

GRADES: 4.00%, 2.40%, 2.40%, 4.00%, 5.00%

VERTICAL CURVE DATA:
 606.46 @ 87.97' LT
 629.90 @ 29.21' LT
 630.31 @ 19.08' LT
 631.22 @ 19.00' RT
 630.98 @ 25.00' RT
 631.19 @ 27.58' RT
 631.48 @ 33.58' RT
 641.02 @ 34.58' RT
 639.02 @ 37.08' RT
 640.51 @ 40.62' RT

STATE OF ILLINOIS
 DEPARTMENT OF TRANSPORTATION

SCALE: SHEET OF SHEETS STA. 714+50.00 TO STA. 715+00.00

PROPOSED CROSS SECTIONS
 US 52IL 64IL 84

F.A.P. RT# 17
 SECTION 104B-2
 COUNTY CARROLL/JACKSON
 CONTRACT NO. 64G59

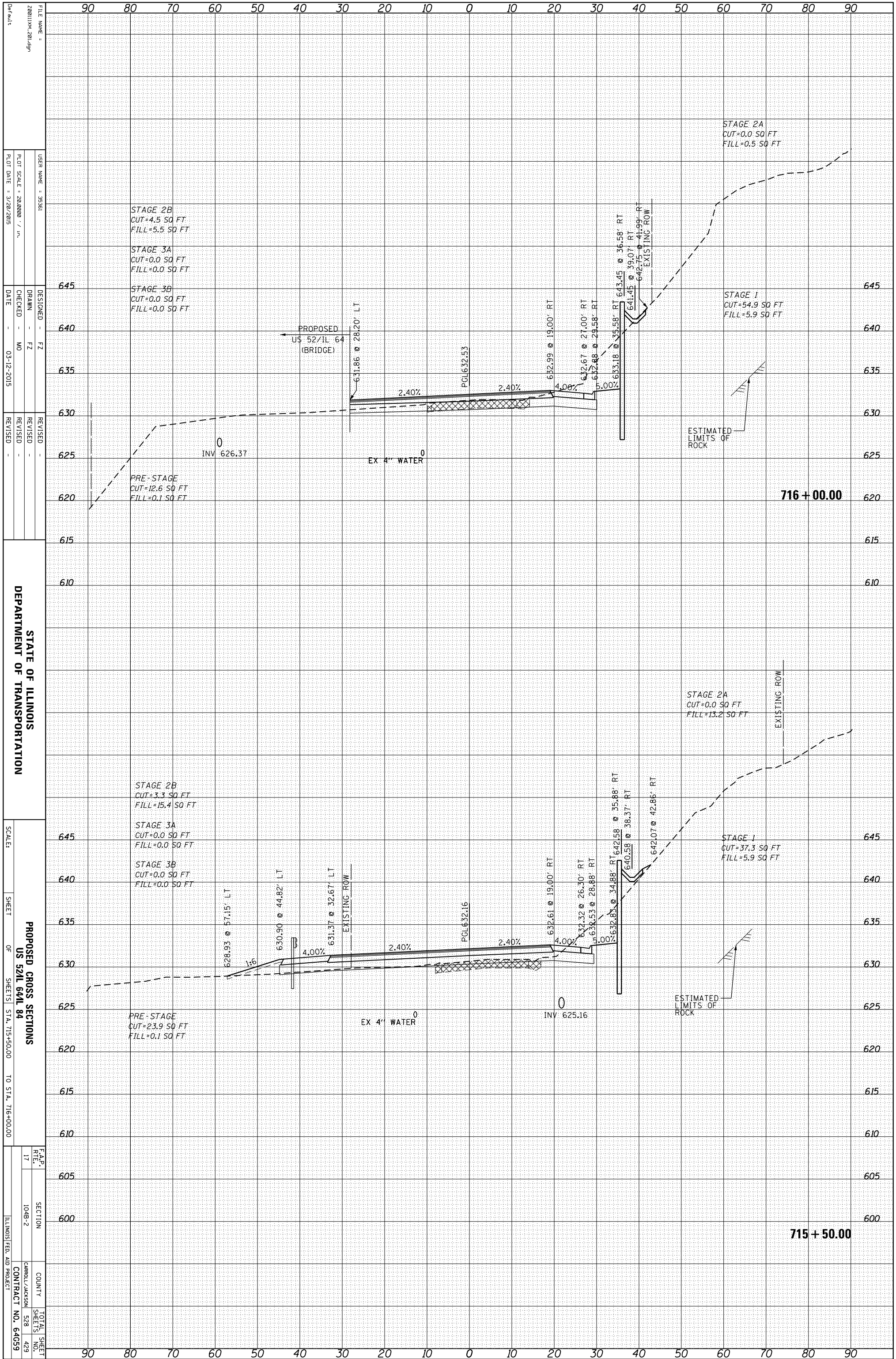
TOTAL SHEET SHEETS NO. 528 428

715 + 00.00

714 + 50.00

ORIGINAL SURVEY	SURVEYED	BY	DATE
NOTE BOOK	PLOTTED		
	TEMPLATE		
	AREAS		
	AREAS CHECKED		

FINAL SURVEY	SURVEYED	BY	DATE
NOTE BOOK	PLOTTED		
	TEMPLATE		
	AREAS		
	AREAS CHECKED		



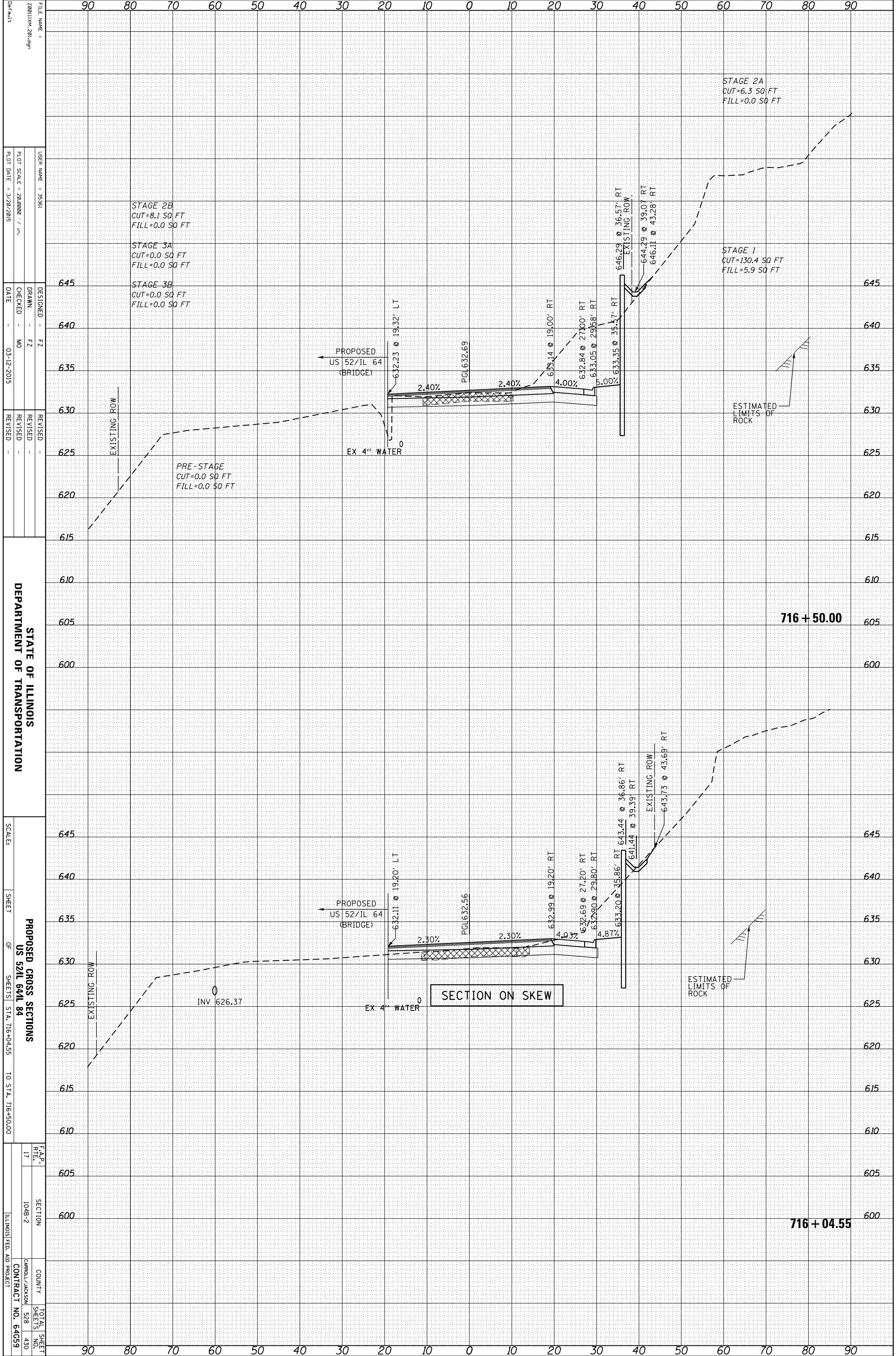
STATE OF ILLINOIS
 DEPARTMENT OF TRANSPORTATION

PROPOSED CROSS SECTIONS
 US 52/IL 64/ 84
 STA. 715+50.00 TO STA. 716+00.00

FILE NAME = 280111X.M 20149n	DESIGNED - FZ	REVISIONS
USER NAME = 35361	DRAWN - FZ	REVISIONS
PLLOT SCALE = 28.00000 / in.	CHECKED - MO	REVISIONS
PLLOT DATE = 3/20/2015	DATE - 03-12-2015	REVISIONS
SCALE:	SHEET	F.A.P. R.T.L.
	OF SHEETS	17
	STA. 715+50.00	SECTION
	TO STA. 716+00.00	104B-2
		COUNTY
		ILLINOIS FED. AID PROJECT
		TOTAL SHEET SHEETS NO.
		528
		CONTRACT NO. 64G59
		429

ORIGINAL SURVEY	SURVEYED _____	BY _____	DATE _____
NOTE BOOK	PLOTTED _____		
	TEMPLATE _____		
	AREAS _____		
	AREAS CHECKED _____		

FINAL SURVEY	SURVEYED _____	BY _____	DATE _____
NOTE BOOK	PLOTTED _____		
	TEMPLATE _____		
	AREAS _____		
	AREAS CHECKED _____		



FILE NAME = 280111X.M, 2/01/14
 USER NAME = 35361
 DESIGNER = FZ
 DRAWN = FZ
 CHECKED = MO
 DATE = 03-12-2015
 REVISED =
 REVISIONS =

STATE OF ILLINOIS
 DEPARTMENT OF TRANSPORTATION

SCALE: SHEET OF SHEETS STA. 716+04.55 TO STA. 716+50.00
 PROPOSED CROSS SECTIONS
 US 52/IL 64
 84

F.A.P. 17
 SECTION 104B-2
 COUNTY CARROLL/JACKSON
 CONTRACT NO. 64G59
 TOTAL SHEETS 528
 SHEETS NO. 430

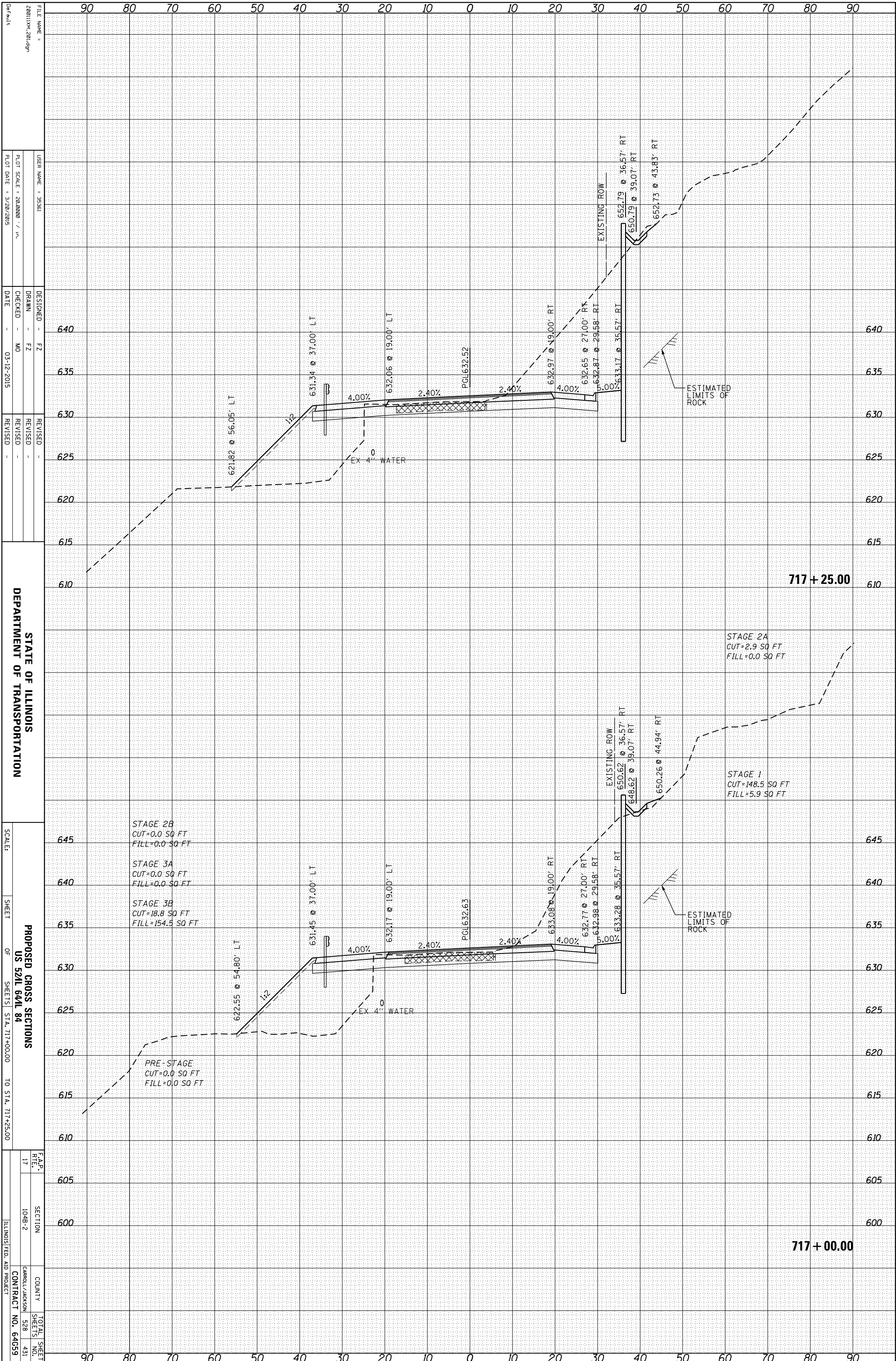
716 + 50.00

716 + 04.55

SECTION ON SKEW

ORIGINAL SURVEY	SURVEYED	BY	DATE
NOTE BOOK	PLOTTED		
	TEMPLATE		
	AREAS		
	AREAS CHECKED		

FINAL SURVEY	SURVEYED	BY	DATE
NOTE BOOK	PLOTTED		
	TEMPLATE		
	AREAS		
	AREAS CHECKED		



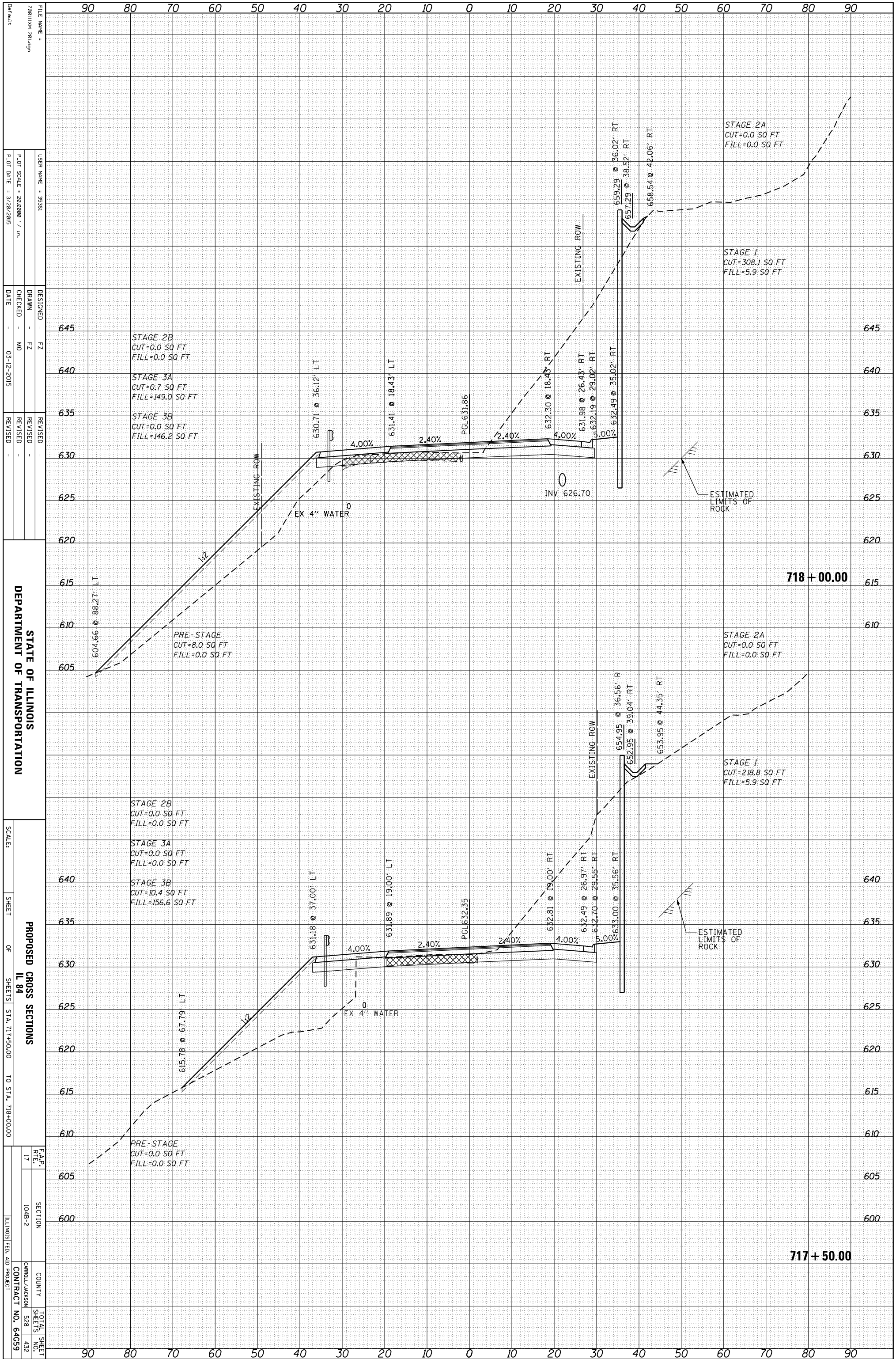
STATE OF ILLINOIS
DEPARTMENT OF TRANSPORTATION

PROPOSED CROSS SECTIONS
US 52/IL 64/IL 84

FILE NAME =	280111X.M 20149n
USER NAME =	35361
DESIGNED -	FZ
DRAWN -	FZ
CHECKED -	MO
DATE -	03-12-2015
REVISIONS	
REVISION NO.	
REVISION DATE	
SCALE:	
SHEET	
OF SHEETS	
STA.	717+00.00 TO STA. 717+25.00
F.A.P. R.T.E.	17
SECTION	104B-2
COUNTY	CARROLL/JACKSON
CONTRACT NO.	64G59
TOTAL SHEETS	528
SHEET NO.	431
ILLINOIS FED. AID PROJECT	

ORIGINAL SURVEY	SURVEYED	BY	DATE
NOTE BOOK	PLOTTED		
	TEMPLATE		
	AREAS		
	AREAS CHECKED		

FINAL SURVEY	SURVEYED	BY	DATE
NOTE BOOK	PLOTTED		
	TEMPLATE		
	AREAS		
	AREAS CHECKED		



FILE NAME = 280111.km, 20149n
 USER NAME = 35861
 DRAWN = FZ
 CHECKED = MO
 DATE = 03-12-2015

DESIGNED = FZ
 REVISIONS =

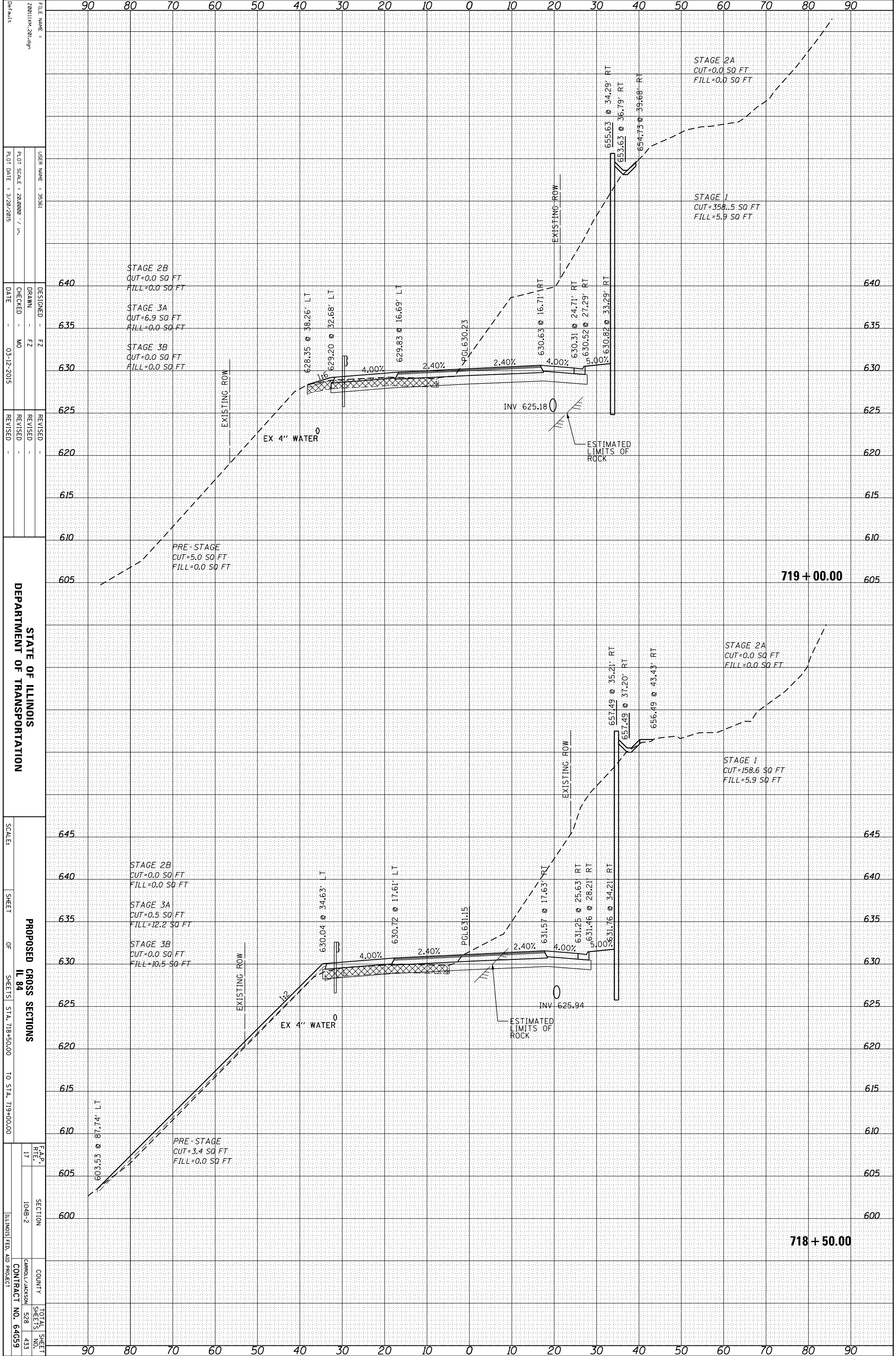
STATE OF ILLINOIS
 DEPARTMENT OF TRANSPORTATION

SCALE: SHEET OF SHEETS STA. 717+50.00 TO STA. 718+00.00
 PROPOSED CROSS SECTIONS
 IL 84

F.A.P. SECTION COUNTY TOTAL SHEET NO. 17 104B-2 CARROLL/JACKSON 528 432
 ILLINOIS FED. AID PROJECT CONTRACT NO. 64CG59

ORIGINAL SURVEY	SURVEYED	BY	DATE
NOTE BOOK	PLOTTED		
	TEMPLATE		
	AREAS		
	AREAS CHECKED		

FINAL SURVEY	SURVEYED	BY	DATE
NOTE BOOK	PLOTTED		
	TEMPLATE		
	AREAS		
	AREAS CHECKED		



FILE NAME = 280111X.M, 20149n
 USER NAME = 35581
 DESIGNER = FZ
 DRAWN = FZ
 CHECKED = MO
 DATE = 03-12-2015
 REVISIONS:

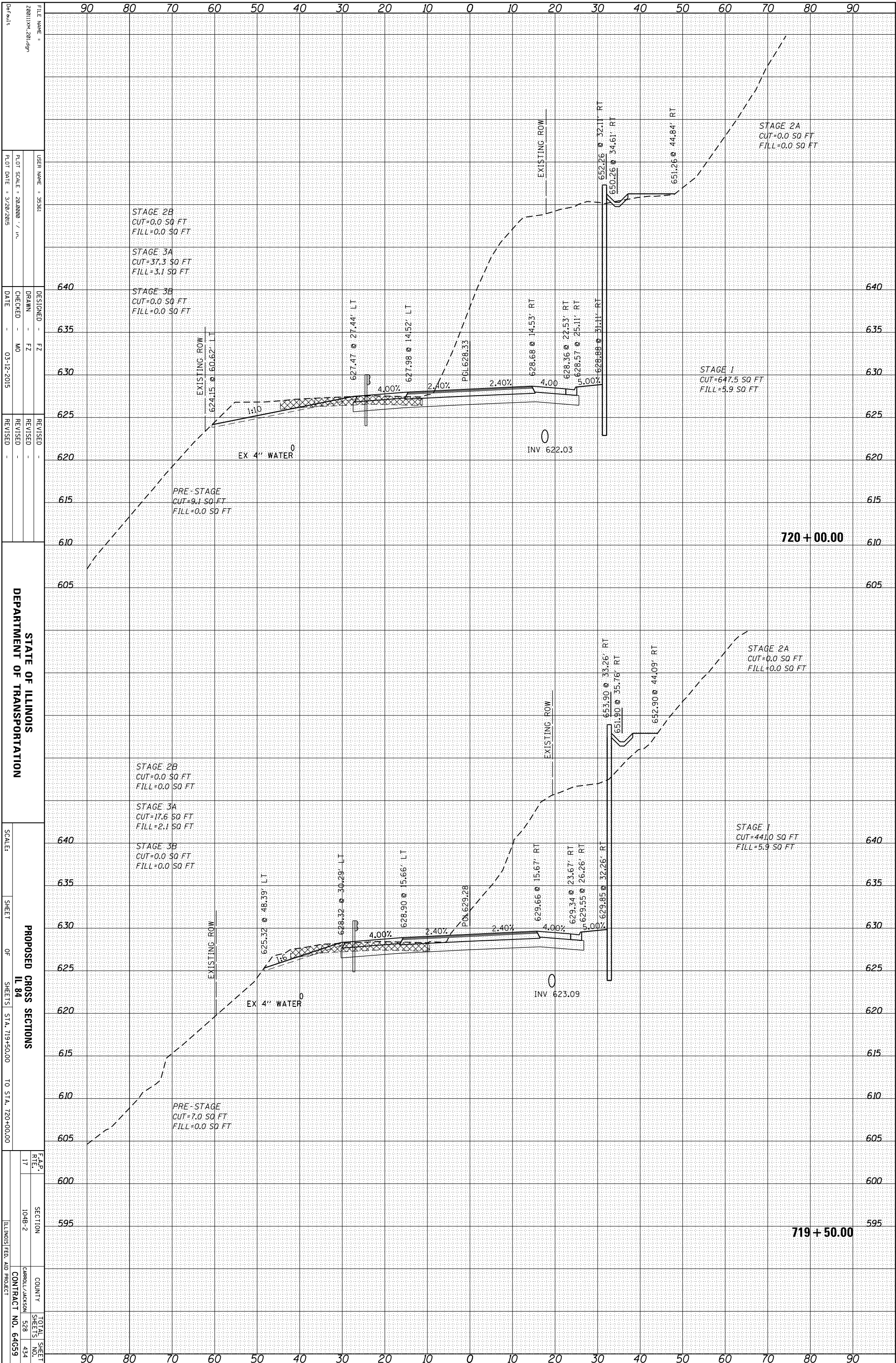
STATE OF ILLINOIS
 DEPARTMENT OF TRANSPORTATION

PROPOSED CROSS SECTIONS
 IL 84
 SHEET 17 OF 17
 STA. 718+50.00 TO STA. 719+00.00

COUNTY = CARROLL/JACKSON
 CONTRACT NO. = 64G59
 TOTAL SHEETS = 528
 SHEET NO. = 433

ORIGINAL SURVEY	SURVEYED	BY	DATE
NOTE BOOK	PLOTTED		
	TEMPLATE		
	AREAS		
	AREAS CHECKED		

FINAL SURVEY	SURVEYED	BY	DATE
NOTE BOOK	PLOTTED		
	TEMPLATE		
	AREAS		
	AREAS CHECKED		



STATE OF ILLINOIS
DEPARTMENT OF TRANSPORTATION

PROPOSED CROSS SECTIONS
IL 84

SECTION 104B-2
COUNTY CARROLL/JACKSON
CONTRACT NO. 64G59

FILE NAME = 280111X.M 20149n
USER NAME = 35581
DESIGNED = FZ
DRAWN = FZ
CHECKED = MO
DATE = 03-12-2015

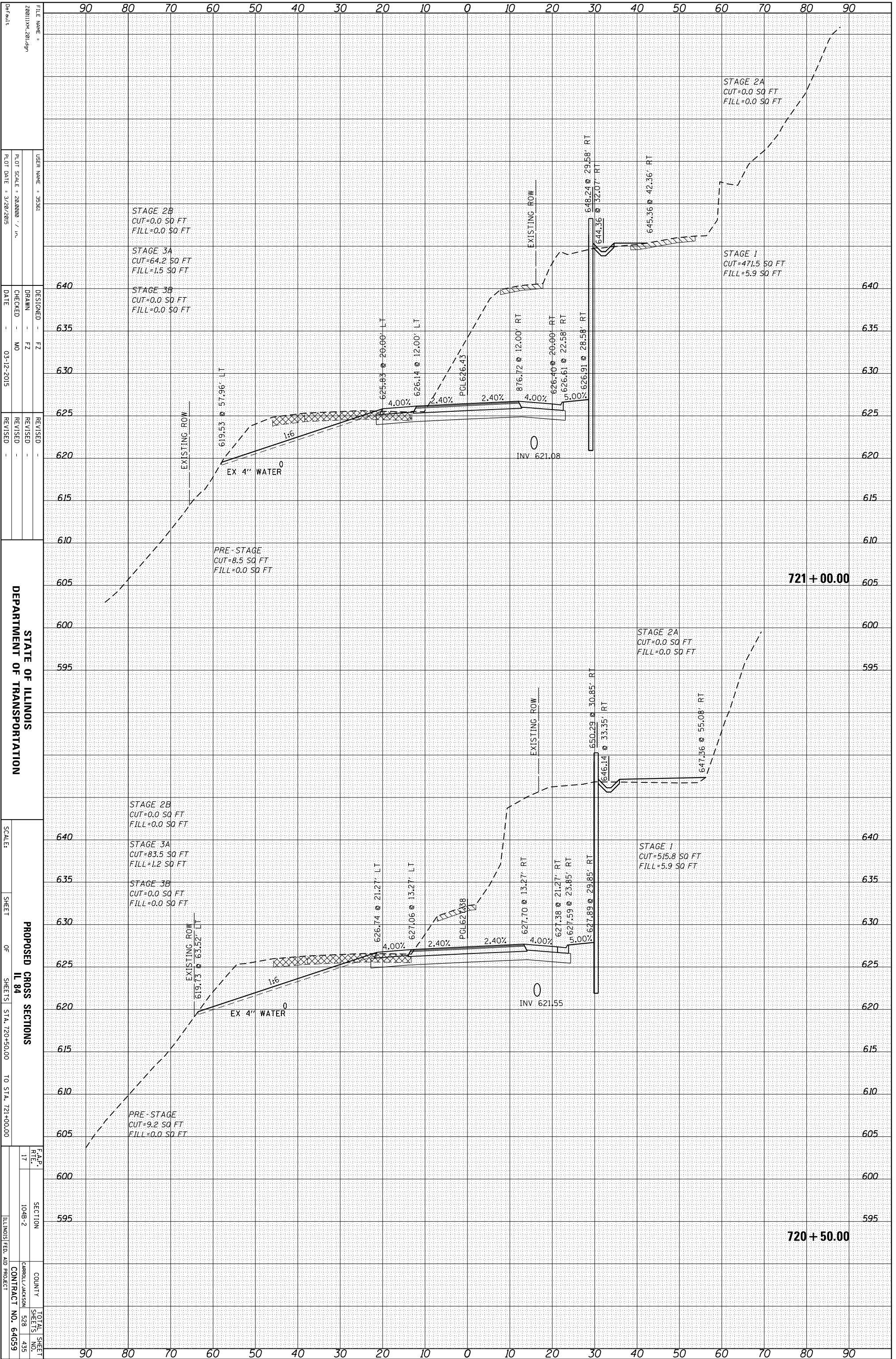
REVISIONS

SCALE: SHEET OF SHEETS STA. 719+50.00 TO STA. 720+00.00

F.A.P. 17
TOTAL SHEETS 528
SHEETS NO. 434

ORIGINAL SURVEY	SURVEYED	BY	DATE
NOTE BOOK	PLOTTED		
NO.	TEMPLATE		
	AREAS CHECKED		

FINAL SURVEY	SURVEYED	BY	DATE
NOTE BOOK	PLOTTED		
NO.	TEMPLATE		
	AREAS CHECKED		



**STATE OF ILLINOIS
DEPARTMENT OF TRANSPORTATION**

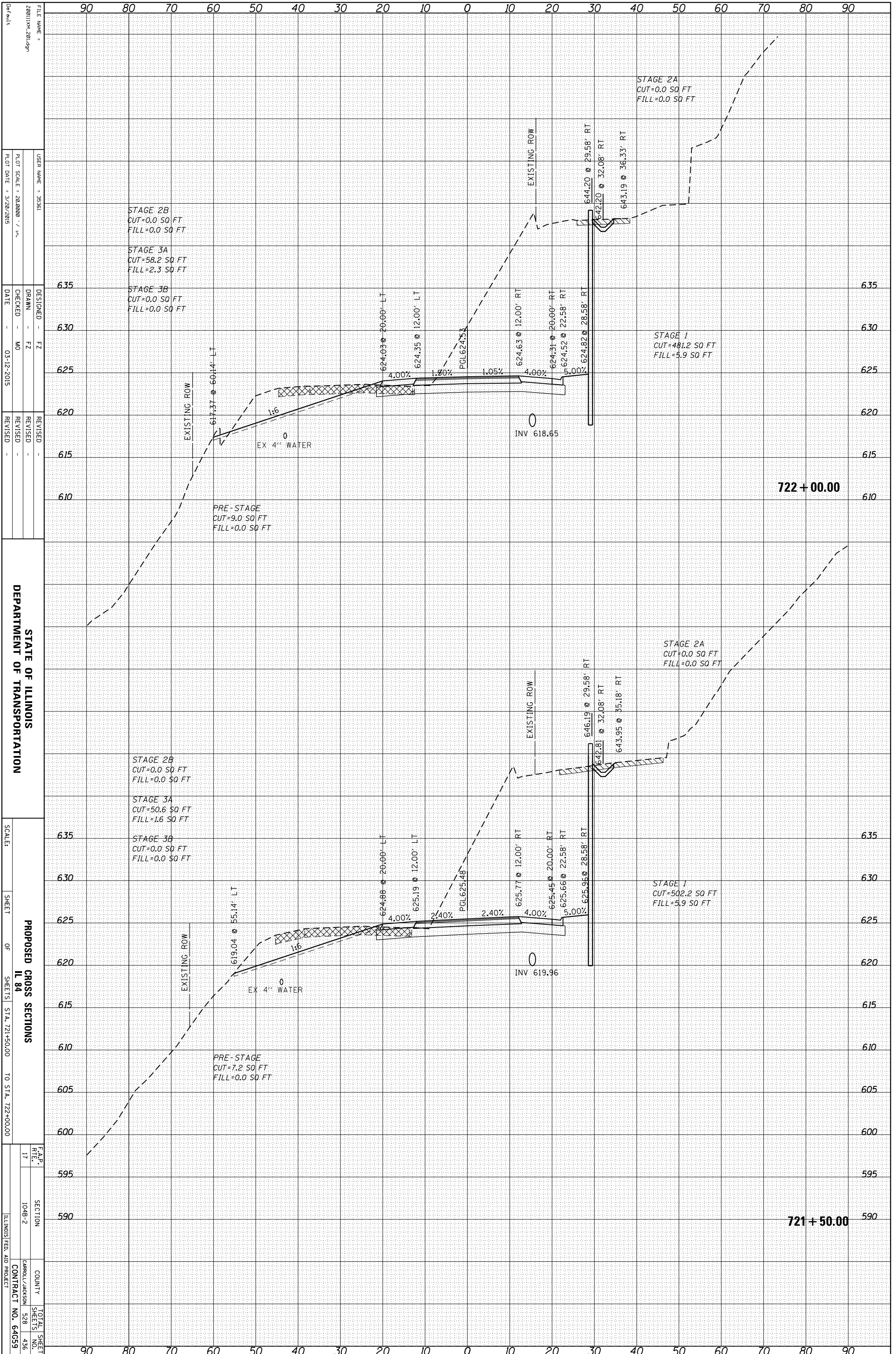
**PROPOSED CROSS SECTIONS
IL 84**

SCALE: _____ SHEET _____ OF _____ SHEETS STA. 720+50.00 TO STA. 721+00.00

FILE NAME = 280111X.M, 20149n	USER NAME = 35361	DESIGNED = FZ	REVISIONS =
PLLOT SCALE = 28.0000 / in.	DRAWN = FZ	CHECKED = MO	DATE = 03-12-2015
PLLOT DATE = 3/20/2015	REVISIONS =	REVISIONS =	REVISIONS =
F.A.P. R.T.E. 17	SECTION 104B-2	COUNTY CARROLL/JACKSON	TOTAL SHEETS 528
ILLINOIS FED. AID PROJECT CONTRACT NO. 64G59			SHEETS 435

ORIGINAL SURVEY	SURVEYED _____	BY _____	DATE _____
NOTE BOOK	PLOTTED _____		
NO.	TEMPLATE _____		
	AREAS _____		
	AREAS CHECKED _____		

FINAL SURVEY	SURVEYED _____	BY _____	DATE _____
NOTE BOOK	PLOTTED _____		
NO.	TEMPLATE _____		
	AREAS _____		
	AREAS CHECKED _____		



STATE OF ILLINOIS
DEPARTMENT OF TRANSPORTATION

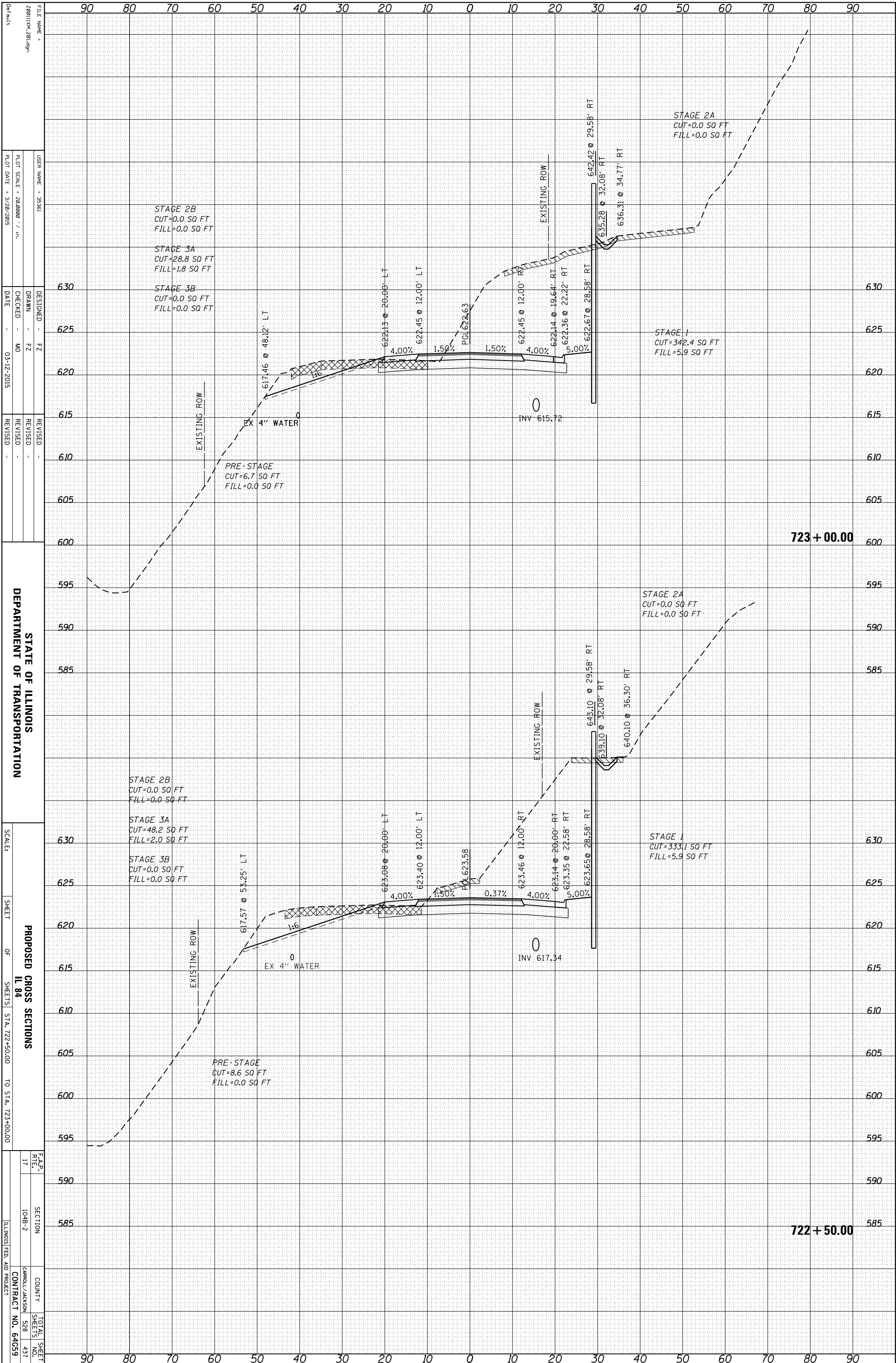
PROPOSED CROSS SECTIONS
IL 84
SHEET OF SHEETS STA. 721+50.00 TO STA. 722+00.00

F.A.P. RT. 17	SECTION 104B-2	COUNTY CARROLL/JACKSON	TOTAL SHEETS 528
		CONTRACT NO. 64G59	SHEETS NO. 436

FILE NAME = 208111X.M 20149n	DESIGNED - FZ	REVISOR -
USER NAME = 35581	DRAWN - FZ	REVISOR -
PLLOT SCALE = 28.0000 / in.	CHECKED - MO	REVISOR -
PLLOT DATE = 3/20/2015	DATE - 03-12-2015	REVISOR -

ORIGINAL SURVEY	SURVEYED	BY	DATE
NOTE BOOK	PLOTTED		
	TEMPLATE		
	AREAS		
	AREAS CHECKED		

FINAL SURVEY	SURVEYED	BY	DATE
NOTE BOOK	PLOTTED		
	TEMPLATE		
	AREAS		
	AREAS CHECKED		



STATE OF ILLINOIS
DEPARTMENT OF TRANSPORTATION

PROPOSED CROSS SECTIONS
IL 84

SECTION 104B-2
COUNTY CARROLL/JACKSON
CONTRACT NO. 64G59

FILE NAME: 280111X.M, 20149n
USER NAME: 35361
DESIGNED: FZ
DRAWN: FZ
CHECKED: MO
DATE: 03-12-2015

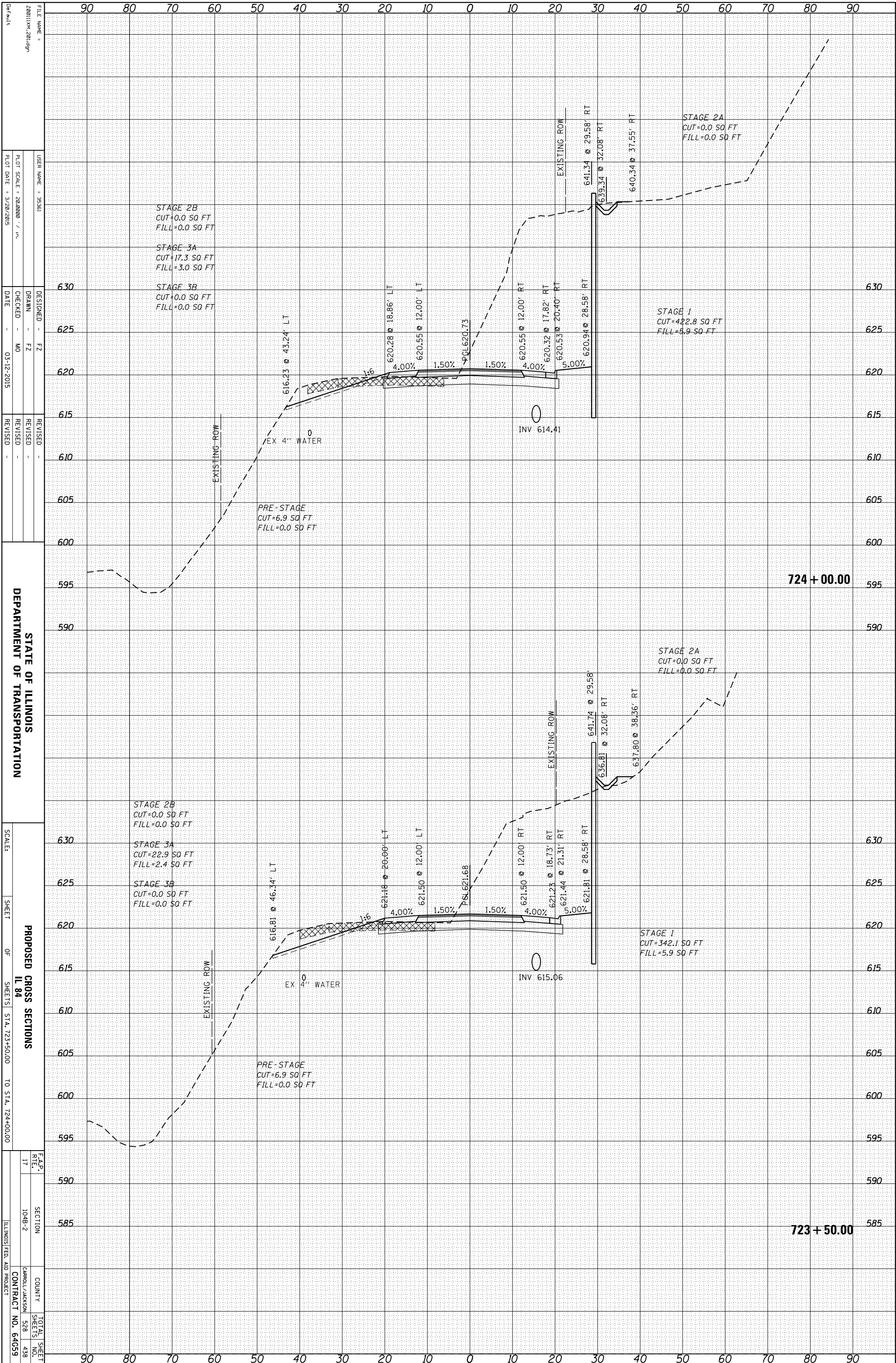
REVISIONS

SCALE: SHEET OF SHEETS STA. 722+50.00 TO STA. 723+00.00

TOTAL SHEET SHEETS 528 NO. 437

ORIGINAL SURVEY	SURVEYED _____	BY _____	DATE _____
NOTE BOOK	PLOTTED _____		
	TEMPLATE _____		
	AREAS _____		
	AREAS CHECKED _____		

FINAL SURVEY	SURVEYED _____	BY _____	DATE _____
NOTE BOOK	PLOTTED _____		
	TEMPLATE _____		
	AREAS _____		
	AREAS CHECKED _____		



STATE OF ILLINOIS
DEPARTMENT OF TRANSPORTATION

PROPOSED CROSS SECTIONS
IL 84

SCALE: _____

SHEET _____ OF _____ SHEETS

STA. 723+50.00 TO STA. 724+00.00

F.A.P. _____

RTE. _____

SECTION _____

COUNTY _____

JACKSON _____

CONTRACT NO. 64G59

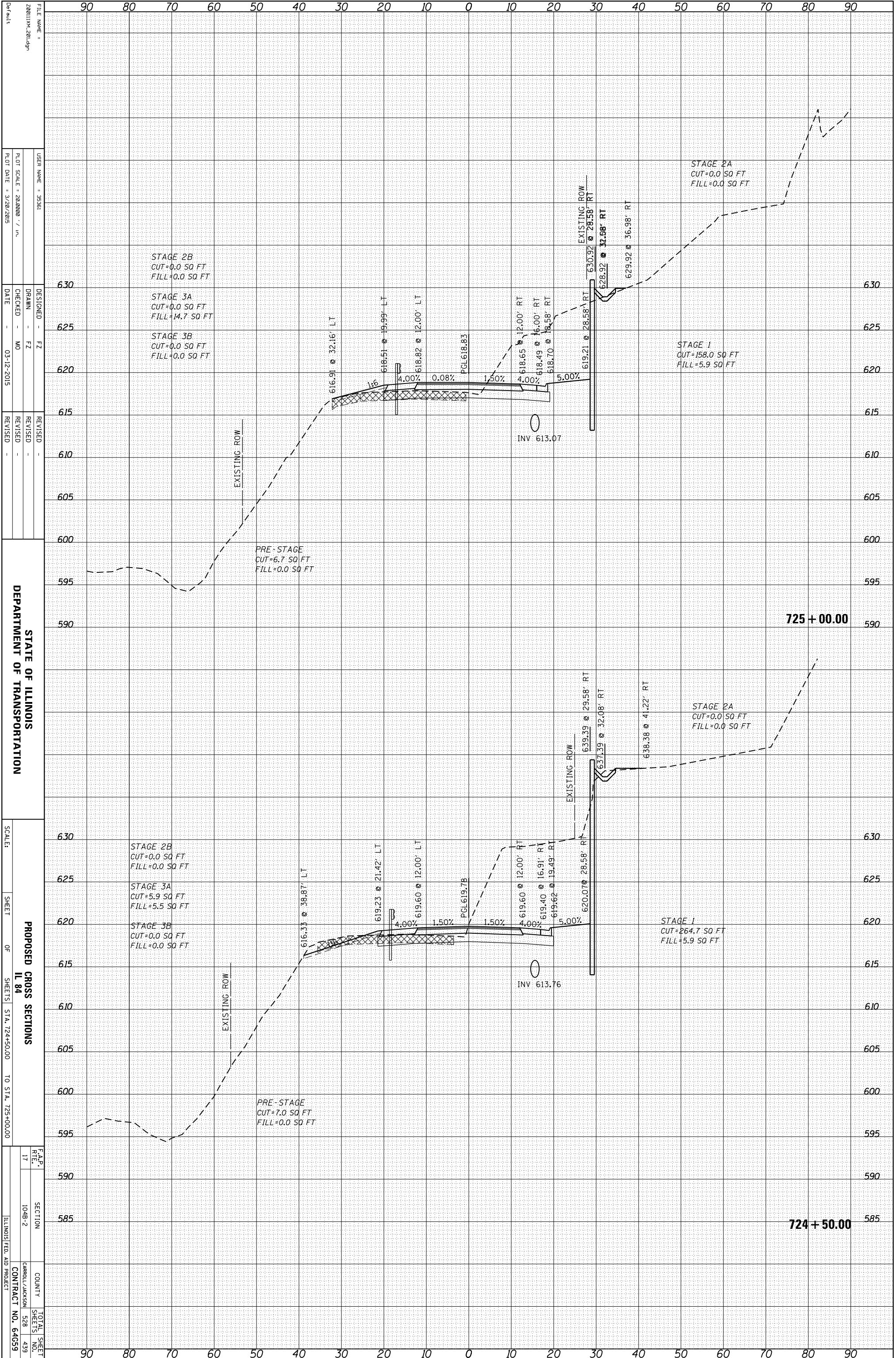
TOTAL SHEET _____

SHEETS NO. _____

NO. _____

ORIGINAL SURVEY	SURVEYED	BY	DATE
NOTE BOOK	PLOTTED		
	TEMPLATE		
	AREAS		
	AREAS CHECKED		

FINAL SURVEY	SURVEYED	BY	DATE
NOTE BOOK	PLOTTED		
	TEMPLATE		
	AREAS		
	AREAS CHECKED		



FILE NAME = 280111X.M, 20149n

USER NAME = 35361

DESIGNED = FZ

DRAWN = FZ

CHECKED = MO

DATE = 03-12-2015

REVISIONS:

NO.	DATE	DESCRIPTION
1		
2		
3		

STATE OF ILLINOIS
DEPARTMENT OF TRANSPORTATION

SCALE: SHEET OF SHEETS STA. 724+50.00 TO STA. 725+00.00

PROPOSED CROSS SECTIONS
IL 84

F.A.P. 17

SECTION 104B-2

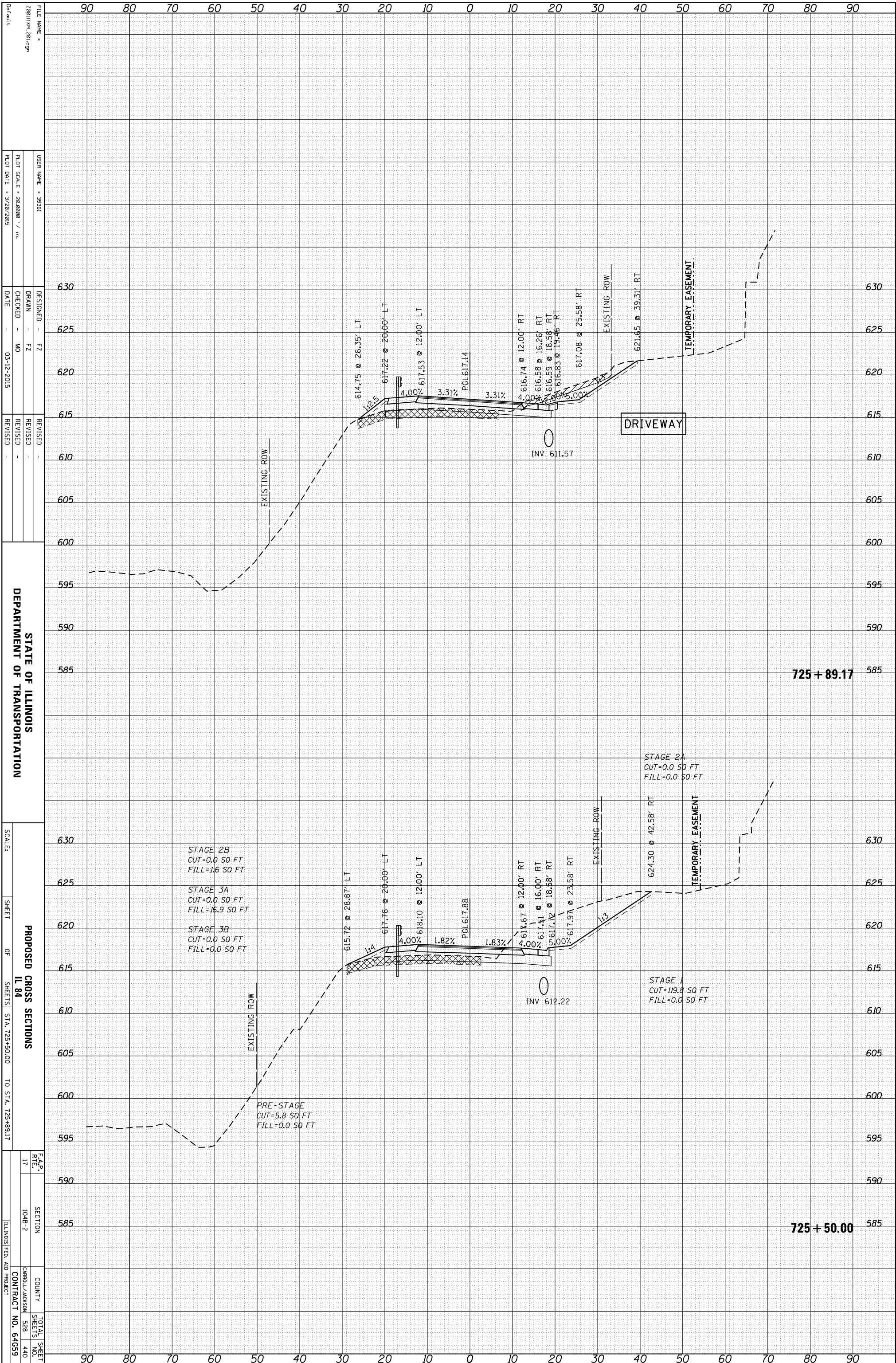
COUNTY CARROLL/JACKSON

CONTRACT NO. 64G59

TOTAL SHEET SHEETS NO. 528 439

ORIGINAL SURVEY	SURVEYED _____	BY _____	DATE _____
NOTE BOOK	PLOTTED _____		
	TEMPLATE _____		
	AREAS _____		
	AREAS CHECKED _____		

FINAL SURVEY	SURVEYED _____	BY _____	DATE _____
NOTE BOOK	PLOTTED _____		
	TEMPLATE _____		
	AREAS _____		
	AREAS CHECKED _____		



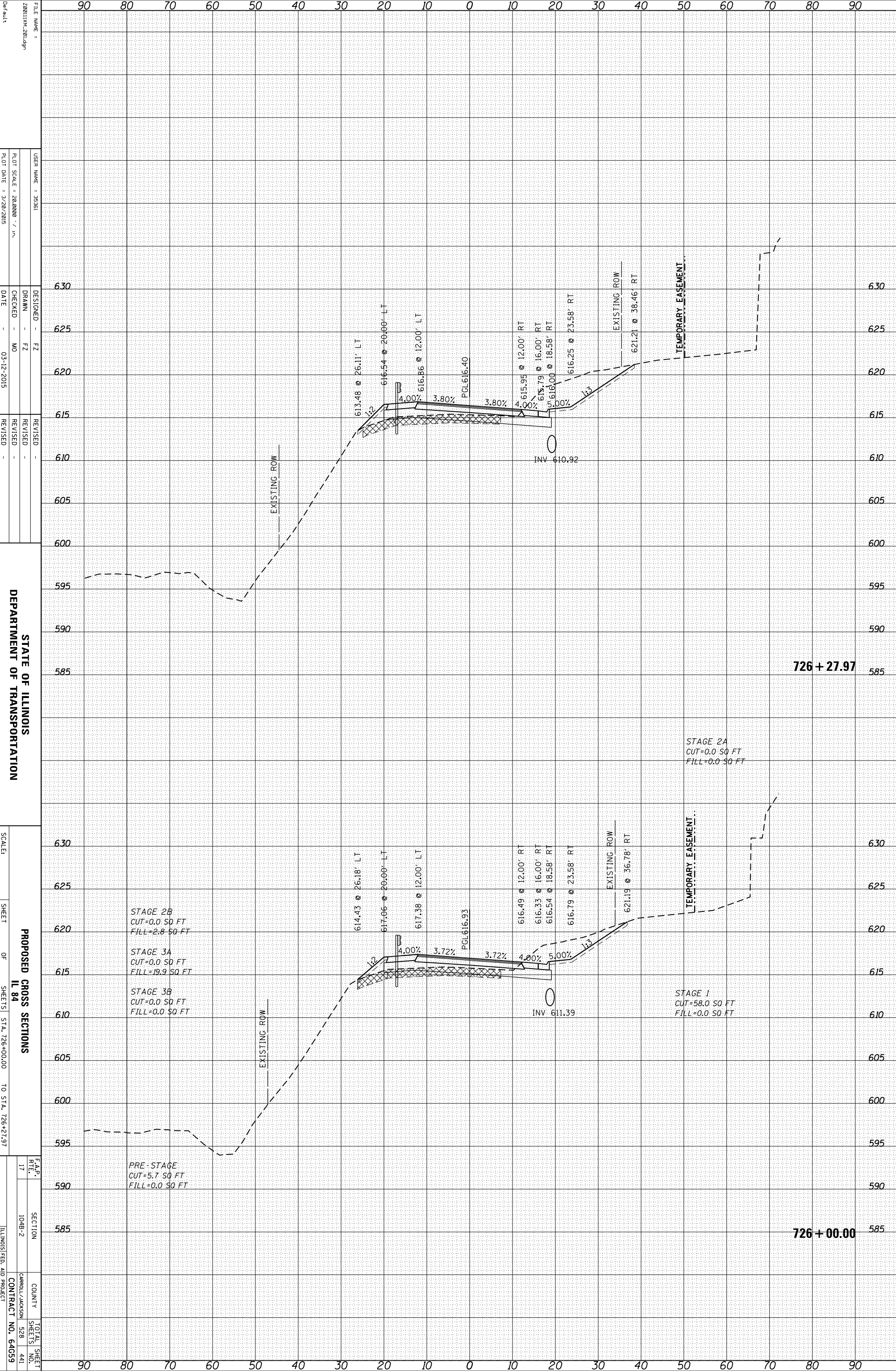
STATE OF ILLINOIS
 DEPARTMENT OF TRANSPORTATION

FILE NAME = 280111X.M 20149n
 USER NAME = 35361
 DESIGNED - FZ
 DRAWN - FZ
 CHECKED - MO
 DATE - 03-12-2015
 REVISIONS

SCALE: SHEET OF SHEETS STA. 725+50.00 TO STA. 725+89.17
 F.A.P. 17
 SECTION 104B-2
 COUNTY CARROLL/JACKSON
 CONTRACT NO. 64G59
 TOTAL SHEETS 528
 SHEETS NO. 440

ORIGINAL SURVEY	SURVEYED	BY	DATE
NOTE BOOK	PLOTTED		
	TEMPLATE		
	AREAS		
	AREAS CHECKED		

FINAL SURVEY	SURVEYED	BY	DATE
NOTE BOOK	PLOTTED		
	TEMPLATE		
	AREAS		
	AREAS CHECKED		



FILE NAME = 20011111X.M 2011.dgn
 USER NAME = 35361
 DESIGNER = FZ
 DRAWN = FZ
 CHECKED = MO
 DATE = 03-12-2015
 REVISIONS

STATE OF ILLINOIS
 DEPARTMENT OF TRANSPORTATION

SCALE: SHEET OF SHEETS STA. 726+00.00 TO STA. 726+27.97

PROPOSED CROSS SECTIONS
 IL 84
 COUNTY: CARROLL/JACKSON
 CONTRACT NO. 64G59
 TOTAL SHEETS: 528
 SHEET NO.: 441

STAGE 2B
 CUT=0.0 SQ FT
 FILL=2.8 SQ FT

STAGE 3A
 CUT=0.0 SQ FT
 FILL=19.9 SQ FT

STAGE 3B
 CUT=0.0 SQ FT
 FILL=0.0 SQ FT

STAGE 2A
 CUT=0.0 SQ FT
 FILL=0.0 SQ FT

STAGE 1
 CUT=58.0 SQ FT
 FILL=0.0 SQ FT

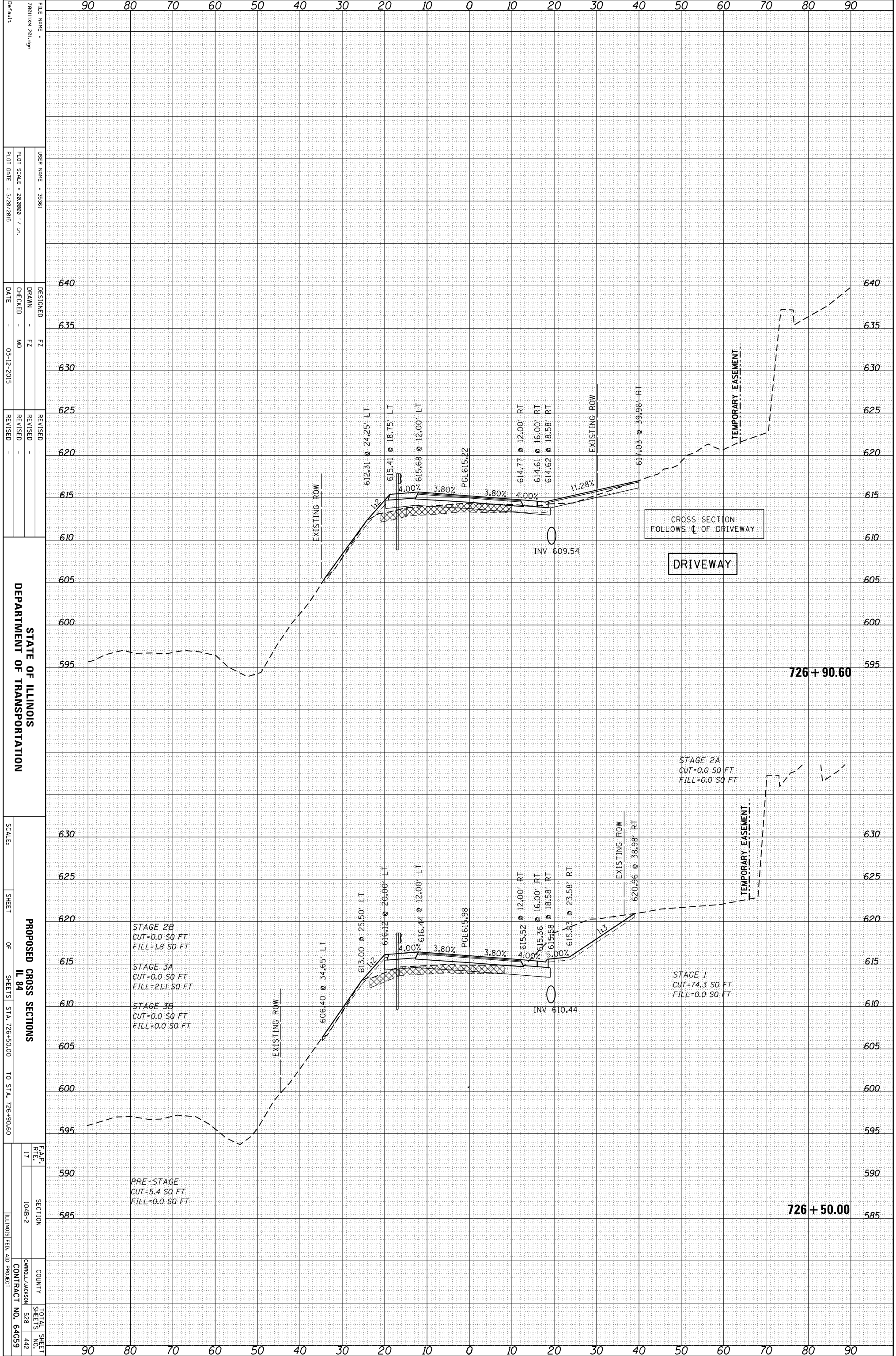
PRE-STAGE
 CUT=5.7 SQ FT
 FILL=0.0 SQ FT

726 + 27.97

726 + 00.00

ORIGINAL SURVEY	SURVEYED	BY	DATE
NOTE BOOK	PLOTTED		
	TEMPLATE		
	AREAS		
	AREAS CHECKED		

FINAL SURVEY	SURVEYED	BY	DATE
NOTE BOOK	PLOTTED		
	TEMPLATE		
	AREAS		
	AREAS CHECKED		



FILE NAME = 20111111X.M 2011.dgn
 USER NAME = 35361
 DESIGNER = FZ
 DRAWN = FZ
 CHECKED = MO
 DATE = 03-12-2015
 REVISED =
 REVISIONS =

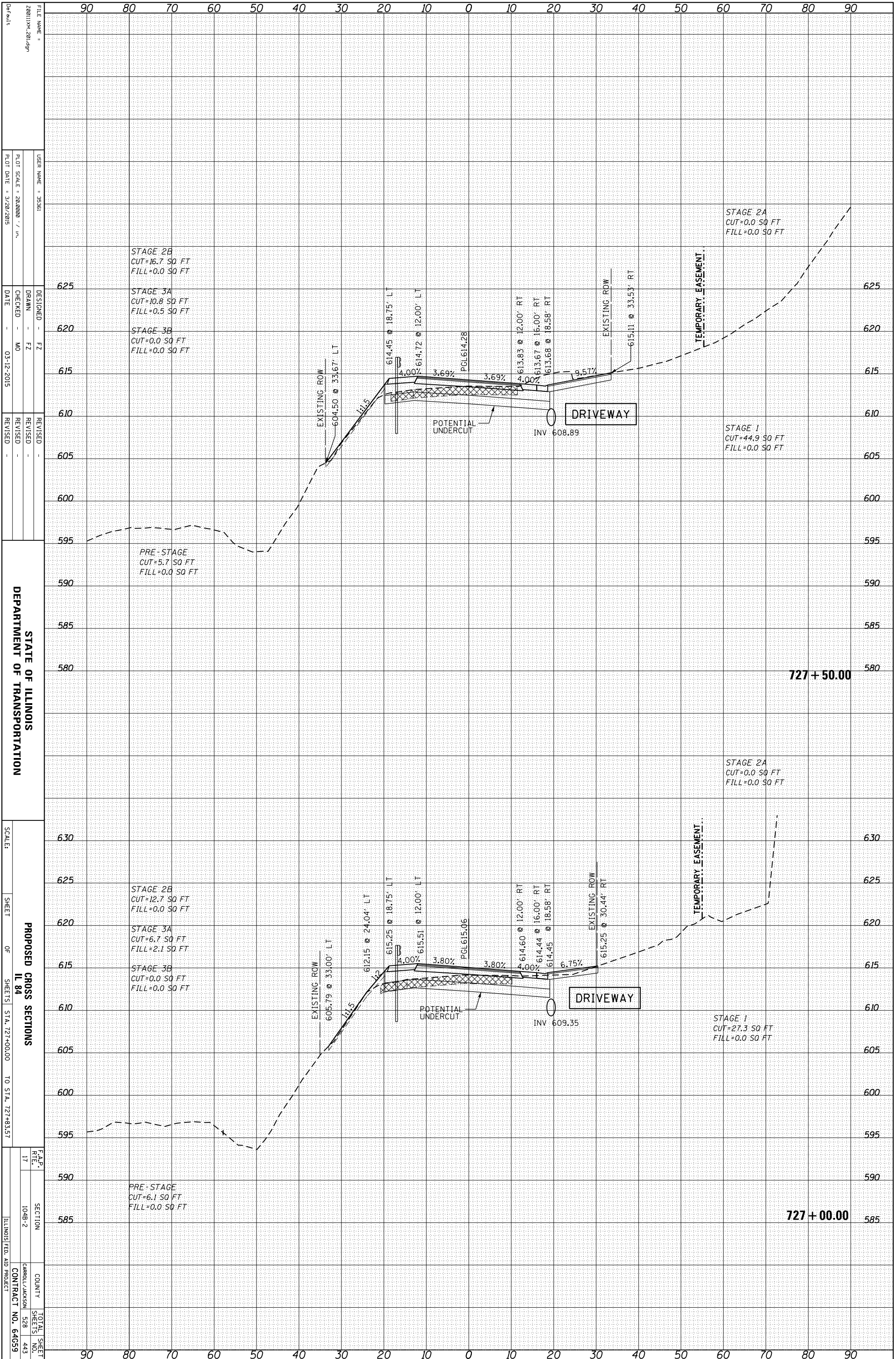
STATE OF ILLINOIS
 DEPARTMENT OF TRANSPORTATION

SCALE: SHEET OF SHEETS STA. 726+50.00 TO STA. 726+90.60
 PROPOSED CROSS SECTIONS
 IL 84

F.A.P. SECTION COUNTY TOTAL SHEET NO. 17 104B-2 CARROLL/JACKSON 528 442
 ILLINOIS FED. AID PROJECT CONTRACT NO. 64G59

ORIGINAL SURVEY	SURVEYED	BY	DATE
NOTE BOOK	PLOTTED		
	TEMPLATE		
	AREAS		
	AREAS CHECKED		

FINAL SURVEY	SURVEYED	BY	DATE
NOTE BOOK	PLOTTED		
	TEMPLATE		
	AREAS		
	AREAS CHECKED		



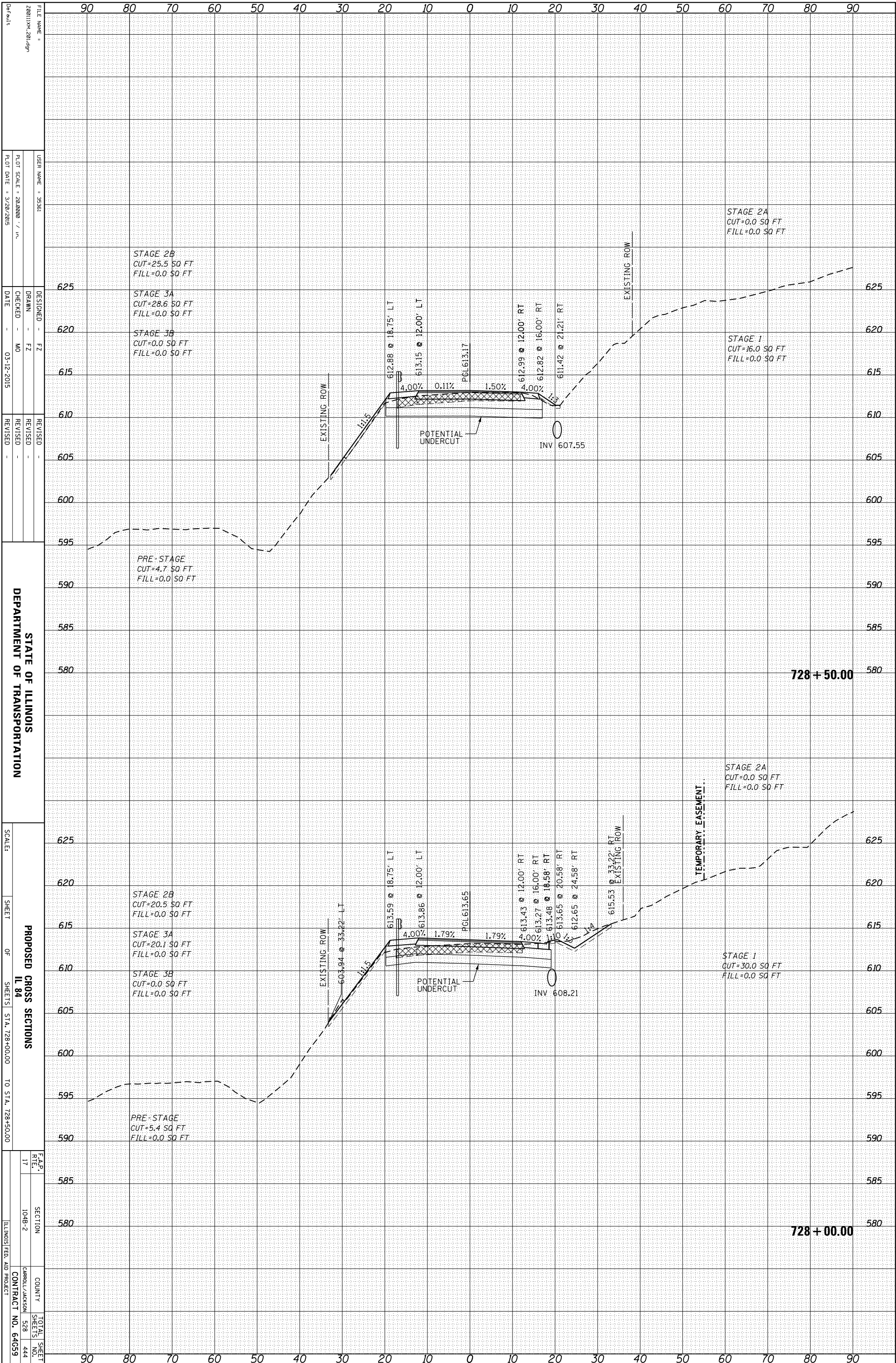
STATE OF ILLINOIS
DEPARTMENT OF TRANSPORTATION

PROPOSED CROSS SECTIONS
IL 84
SHEETS OF SHEETS STA. 727+00.00 TO STA. 727+83.57

FILE NAME = 280111X.M 20149n
USER NAME = 35361
DESIGNED = FZ
DRAWN = FZ
CHECKED = MO
DATE = 03-12-2015
REVISOR =
REVISION =
REVISION =
REVISION =
SCALE: SHEET OF SHEETS STA. 727+00.00 TO STA. 727+83.57
SECTION 104B-2
COUNTY CARROLL/JACKSON
CONTRACT NO. 64G59
TOTAL SHEETS 528
SHEET NO. 443
ILLINOIS FED. AID PROJECT

ORIGINAL SURVEY	SURVEYED	BY	DATE
NOTE BOOK	PLOTTED		
	TEMPLATE		
	AREAS		
	AREAS CHECKED		

FINAL SURVEY	SURVEYED	BY	DATE
NOTE BOOK	PLOTTED		
	TEMPLATE		
	AREAS		
	AREAS CHECKED		



FILE NAME = 280111X.M, 20149n
 USER NAME = 35361
 DRAWN = FZ
 CHECKED = MO
 DATE = 03-12-2015
 DESIGNED = FZ
 REVISIONS =

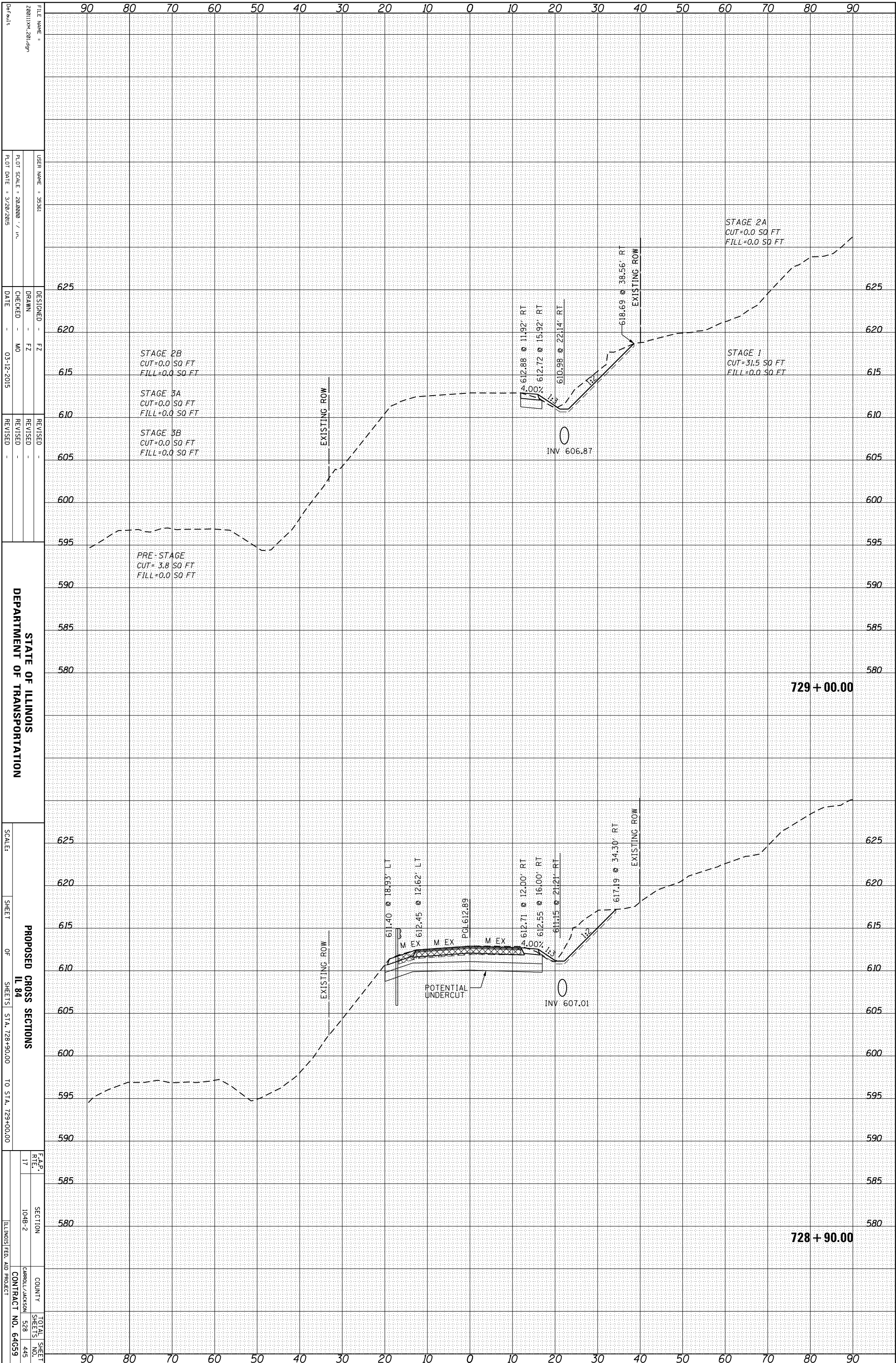
STATE OF ILLINOIS
 DEPARTMENT OF TRANSPORTATION

SCALE: SHEET OF SHEETS STA. 728+00.00 TO STA. 728+50.00
 PROPOSED CROSS SECTIONS
 IL 84

F.A.P. SECTION COUNTY TOTAL SHEETS NO. 528 444
 17 104B-2 CARROLL/JACKSON
 ILLINOIS FED. AID PROJECT CONTRACT NO. 64G59

ORIGINAL SURVEY	SURVEYED _____	BY _____	DATE _____
NOTE BOOK	PLOTTED _____		
	TEMPLATE _____		
	AREAS _____		
	AREAS CHECKED _____		

FINAL SURVEY	SURVEYED _____	BY _____	DATE _____
NOTE BOOK	PLOTTED _____		
	TEMPLATE _____		
	AREAS _____		
	AREAS CHECKED _____		



FILE NAME = 280111X.M 20149n
Default

USER NAME = 35561
DRAWN = FZ
CHECKED = MO
DATE = 03-12-2015

DESIGNED = FZ
REVISOR =

REVISIONS

STATE OF ILLINOIS
DEPARTMENT OF TRANSPORTATION

SCALE: SHEET OF SHEETS STA. 728+90.00 TO STA. 729+00.00

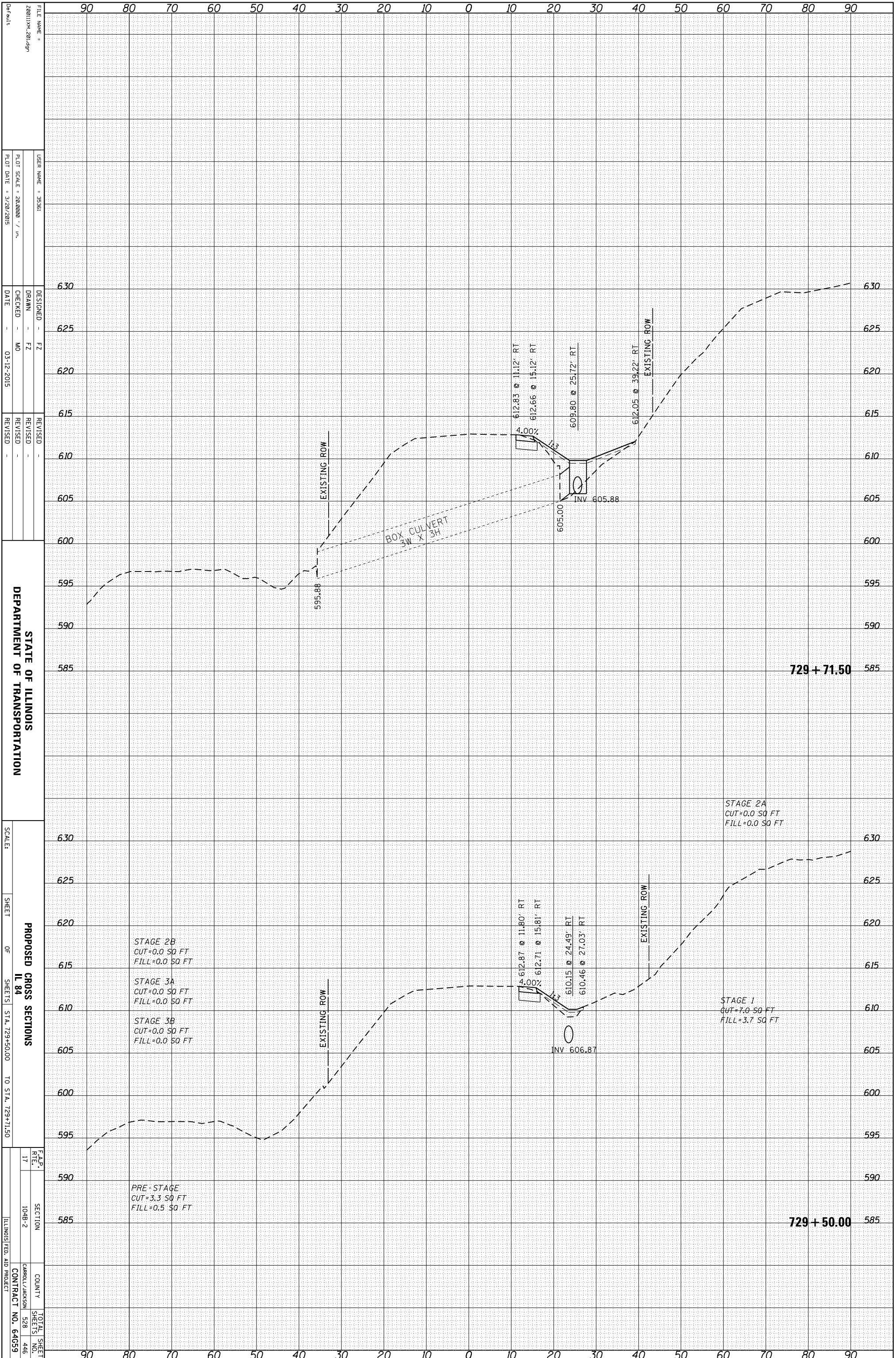
PROPOSED CROSS SECTIONS
IL 84

F.A.P. R.T.L.	SECTION	COUNTY	TOTAL SHEETS
17	104B-2	CARROLL/JACKSON	528
		CONTRACT NO. 64G59	445

ILLINOIS FED. AID PROJECT

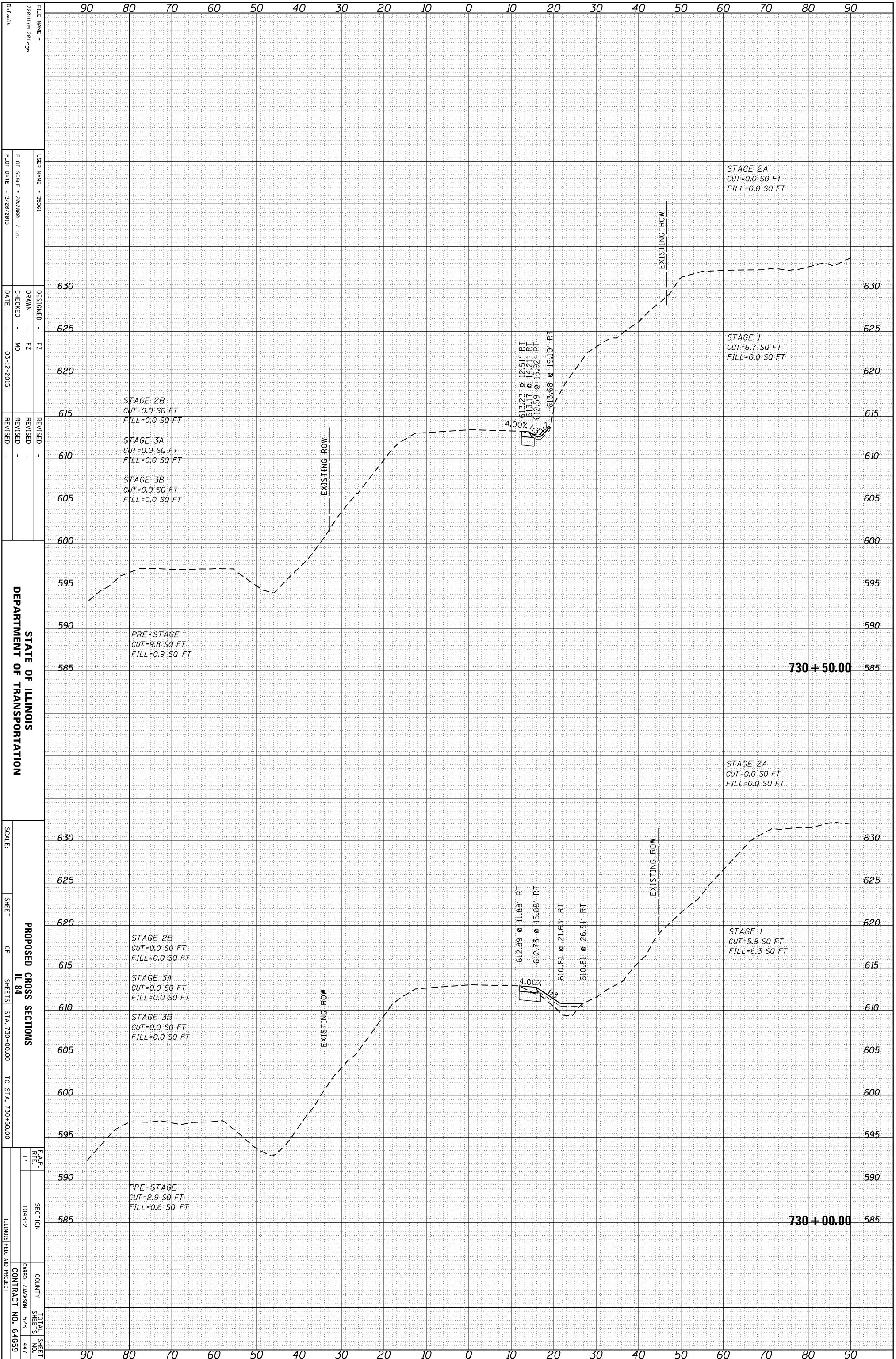
ORIGINAL SURVEY	SURVEYED _____	BY _____	DATE _____
NOTE BOOK	PLOTTED _____		
	TEMPLATE _____		
	AREAS _____		
	AREAS CHECKED _____		

FINAL SURVEY	SURVEYED _____	BY _____	DATE _____
NOTE BOOK	PLOTTED _____		
	TEMPLATE _____		
	AREAS _____		
	AREAS CHECKED _____		



ORIGINAL SURVEY	SURVEYED _____	BY _____	DATE _____
NOTE BOOK	PLOTTED _____		
	TEMPLATE _____		
	AREAS _____		
	AREAS CHECKED _____		

FINAL SURVEY	SURVEYED _____	BY _____	DATE _____
NOTE BOOK	PLOTTED _____		
	TEMPLATE _____		
	AREAS _____		
	AREAS CHECKED _____		



FILE NAME = 200111km_20149n
 USER NAME = 35361
 DESIGNER = FZ
 DRAWN = FZ
 CHECKED = MO
 DATE = 03-12-2015
 REVISIONS

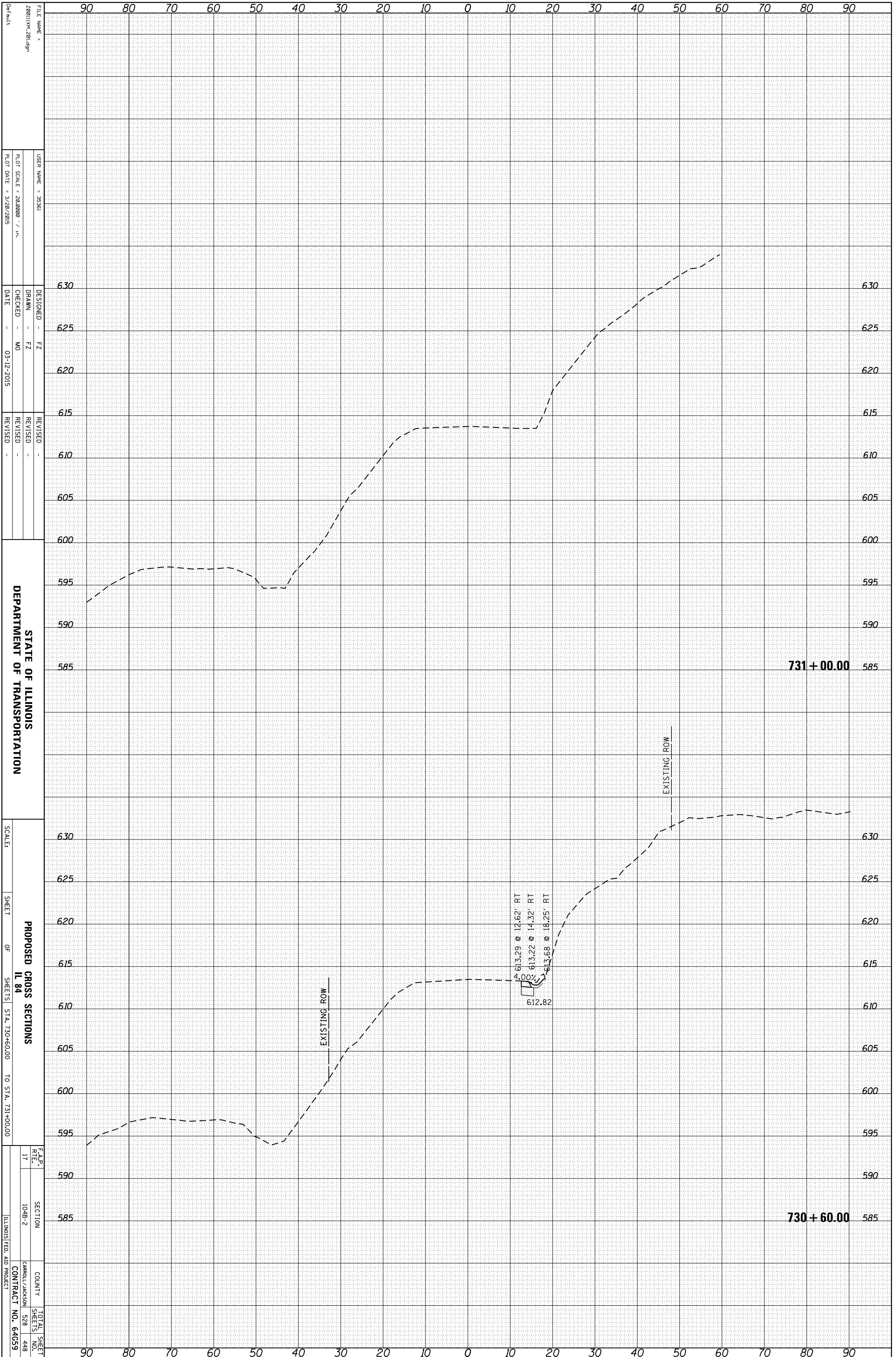
STATE OF ILLINOIS
 DEPARTMENT OF TRANSPORTATION

SCALE: SHEET OF SHEETS STA. 730+00.00 TO STA. 730+50.00

PROPOSED CROSS SECTIONS
 IL 84
 SECTION 104B-2
 COUNTY CARROLL/JACKSON
 CONTRACT NO. 64G59
 TOTAL SHEETS 528
 SHEET NO. 417

ORIGINAL SURVEY	SURVEYED _____	BY _____	DATE _____
NOTE BOOK	PLOTTED _____		
	TEMPLATE _____		
	AREAS _____		
	AREAS CHECKED _____		

FINAL SURVEY	SURVEYED _____	BY _____	DATE _____
NOTE BOOK	PLOTTED _____		
	TEMPLATE _____		
	AREAS _____		
	AREAS CHECKED _____		



FILE NAME = 208111.km, 20149n
 USER NAME = 35361
 DESIGNATED = FZ
 DRAWN = FZ
 CHECKED = MO
 DATE = 03-12-2015
 REVISED =
 REVISION NO. =

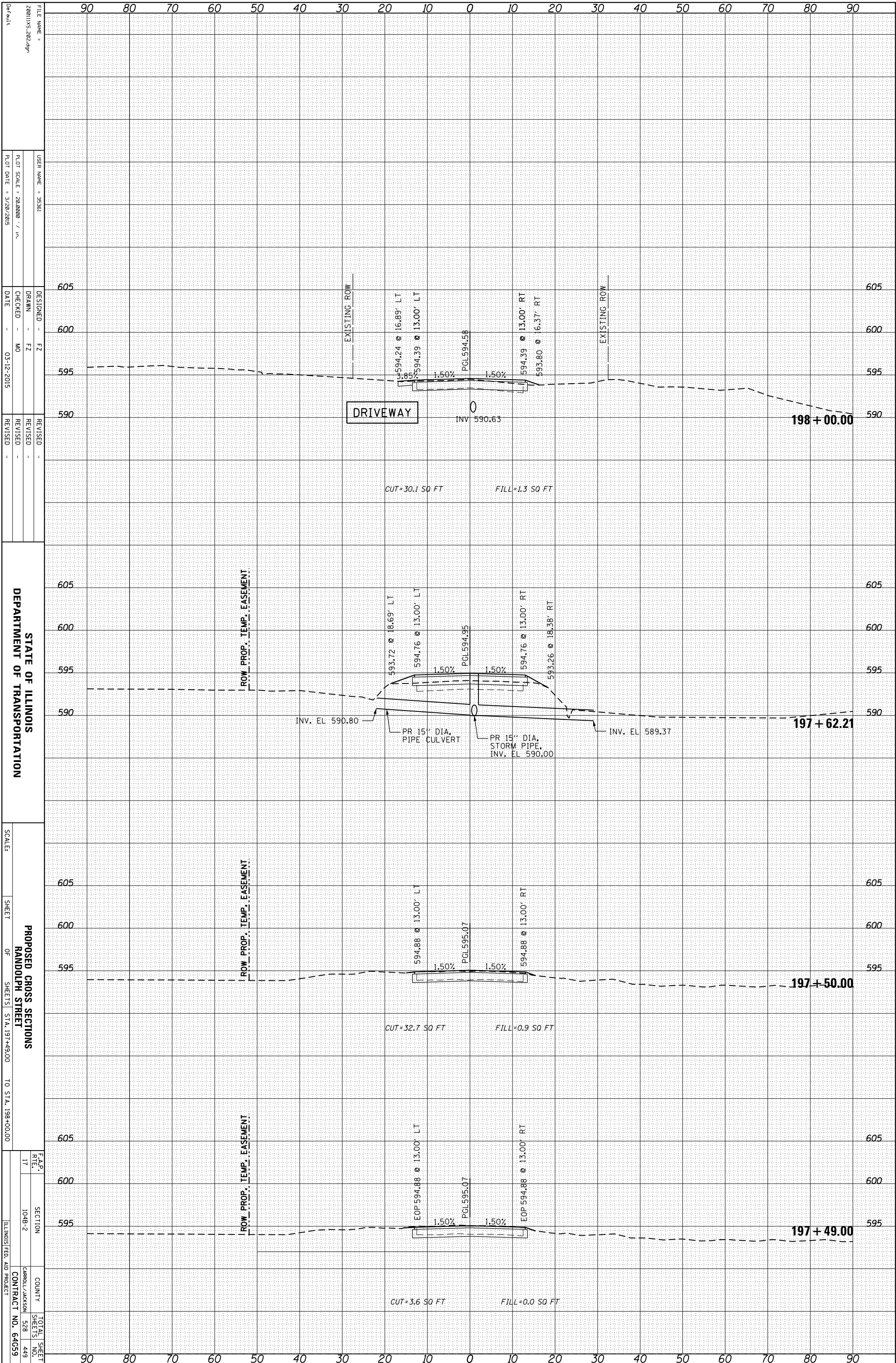
STATE OF ILLINOIS
 DEPARTMENT OF TRANSPORTATION

SCALE: SHEET OF SHEETS STA. 730+60.00 TO STA. 731+00.00
 PROPOSED CROSS SECTIONS
 IL 84

F.A.P. R.T.E. 17 SECTION 104B-2 COUNTY CARROLL/JACKSON TOTAL SHEET NO. 528 SHEET NO. 448 CONTRACT NO. 64G59 ILLINOIS FED. AID PROJECT

ORIGINAL SURVEY	SURVEYED	BY	DATE
NOTE BOOK	PLOTTED		
	TEMPLATE		
	AREAS		
	AREAS CHECKED		

FINAL SURVEY	SURVEYED	BY	DATE
NOTE BOOK	PLOTTED		
	TEMPLATE		
	AREAS		
	AREAS CHECKED		



FILE NAME = 280111X5_282.dgn
 USER NAME = 35561
 DESIGNATED - FZ
 DRAWN - FZ
 CHECKED - MO
 DATE - 03-12-2015
 REVISED -
 REVISED -
 REVISED -

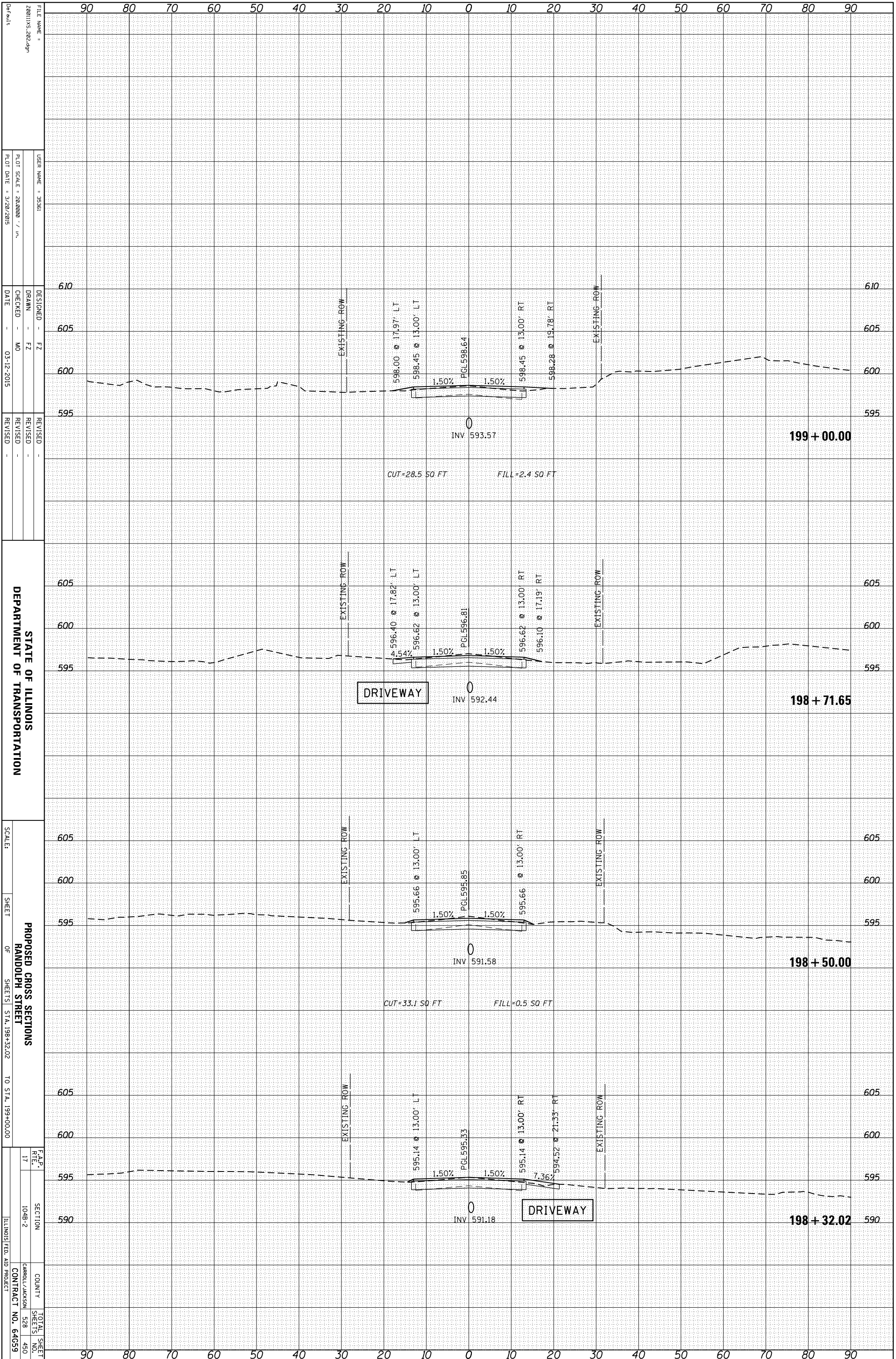
STATE OF ILLINOIS
 DEPARTMENT OF TRANSPORTATION

SCALE:
 SHEET OF SHEETS STA. 197+49.00 TO STA. 198+00.00

PROPOSED CROSS SECTIONS
 RANDOLPH STREET
 SECTION 104B-2
 COUNTY CARROLL/JACKSON
 CONTRACT NO. 64G59
 TOTAL SHEET SHEETS NO. 528 449

ORIGINAL SURVEY	SURVEYED _____	BY _____	DATE _____
NOTE BOOK	PLOTTED _____		
	TEMPLATE _____		
	AREAS _____		
	AREAS CHECKED _____		

FINAL SURVEY	SURVEYED _____	BY _____	DATE _____
NOTE BOOK	PLOTTED _____		
	TEMPLATE _____		
	AREAS _____		
	AREAS CHECKED _____		



STATE OF ILLINOIS
DEPARTMENT OF TRANSPORTATION

PROPOSED CROSS SECTIONS
OF
RANDOLPH STREET

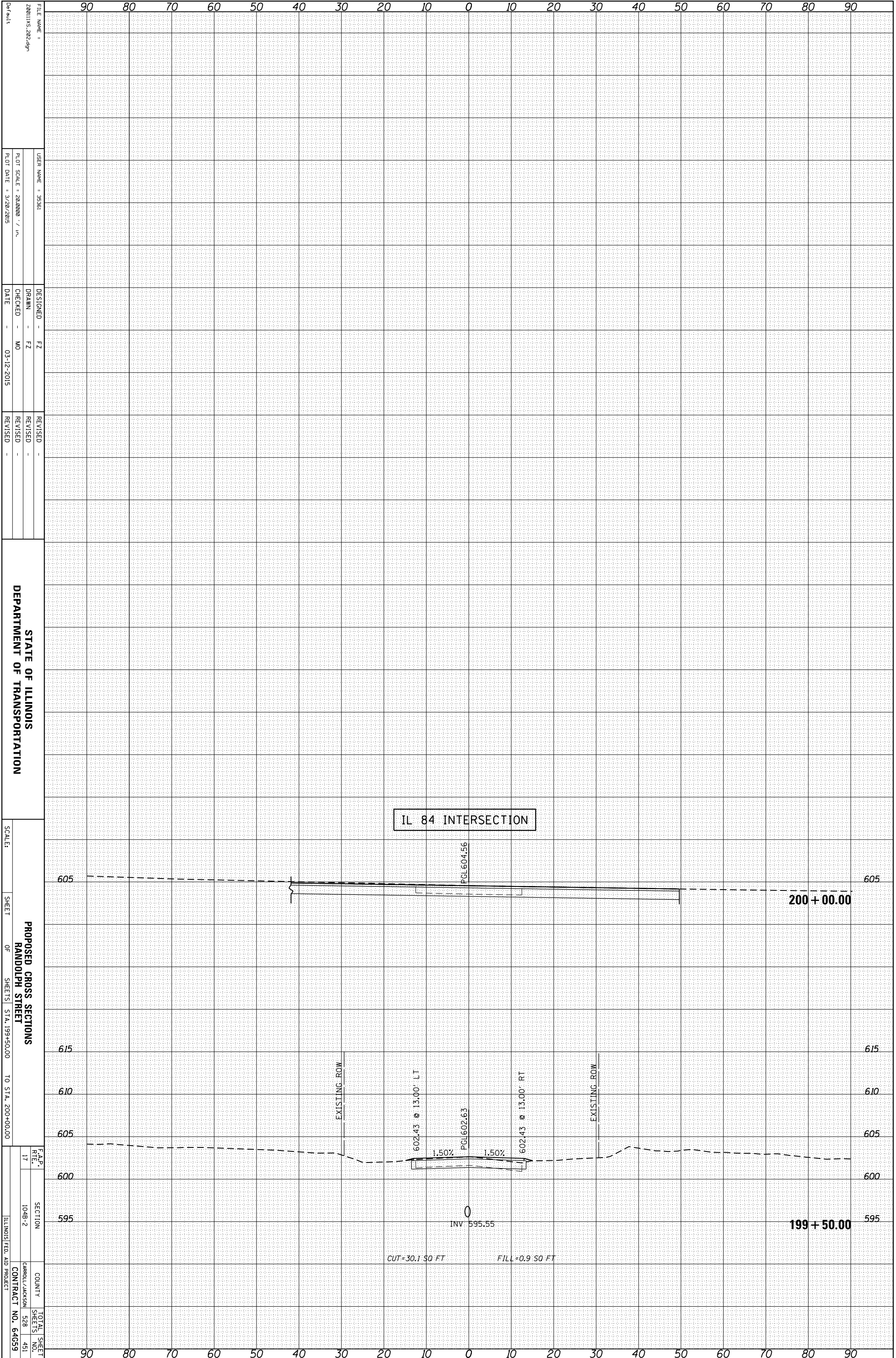
SCALE: _____ SHEET _____ OF _____ SHEETS STA. 198+32.02 TO STA. 199+00.00

FILE NAME: 280111X_282.dgn
USER NAME: 35361
DESIGNED: FZ
DRAWN: FZ
CHECKED: MO
DATE: 03-12-2015
REVISIONS:

F.A.P. RT#	SECTION	COUNTY	TOTAL SHEET NO.
17	104B-2	CARROLL/JACKSON	528 450
ILLINOIS FED. AID PROJECT			CONTRACT NO. 64G59

ORIGINAL SURVEY	SURVEYED _____	BY _____	DATE _____
NOTE BOOK	PLOTTED _____		
	TEMPLATE _____		
	AREAS _____		
	AREAS CHECKED _____		

FINAL SURVEY	SURVEYED _____	BY _____	DATE _____
NOTE BOOK	PLOTTED _____		
	TEMPLATE _____		
	AREAS _____		
	AREAS CHECKED _____		



FILE NAME = 200111X5_202.dgn
 USER NAME = 35361
 DESIGNER = FZ
 DRAWN = FZ
 CHECKED = MO
 DATE = 03-12-2015
 REVISED =
 REVISIONS =

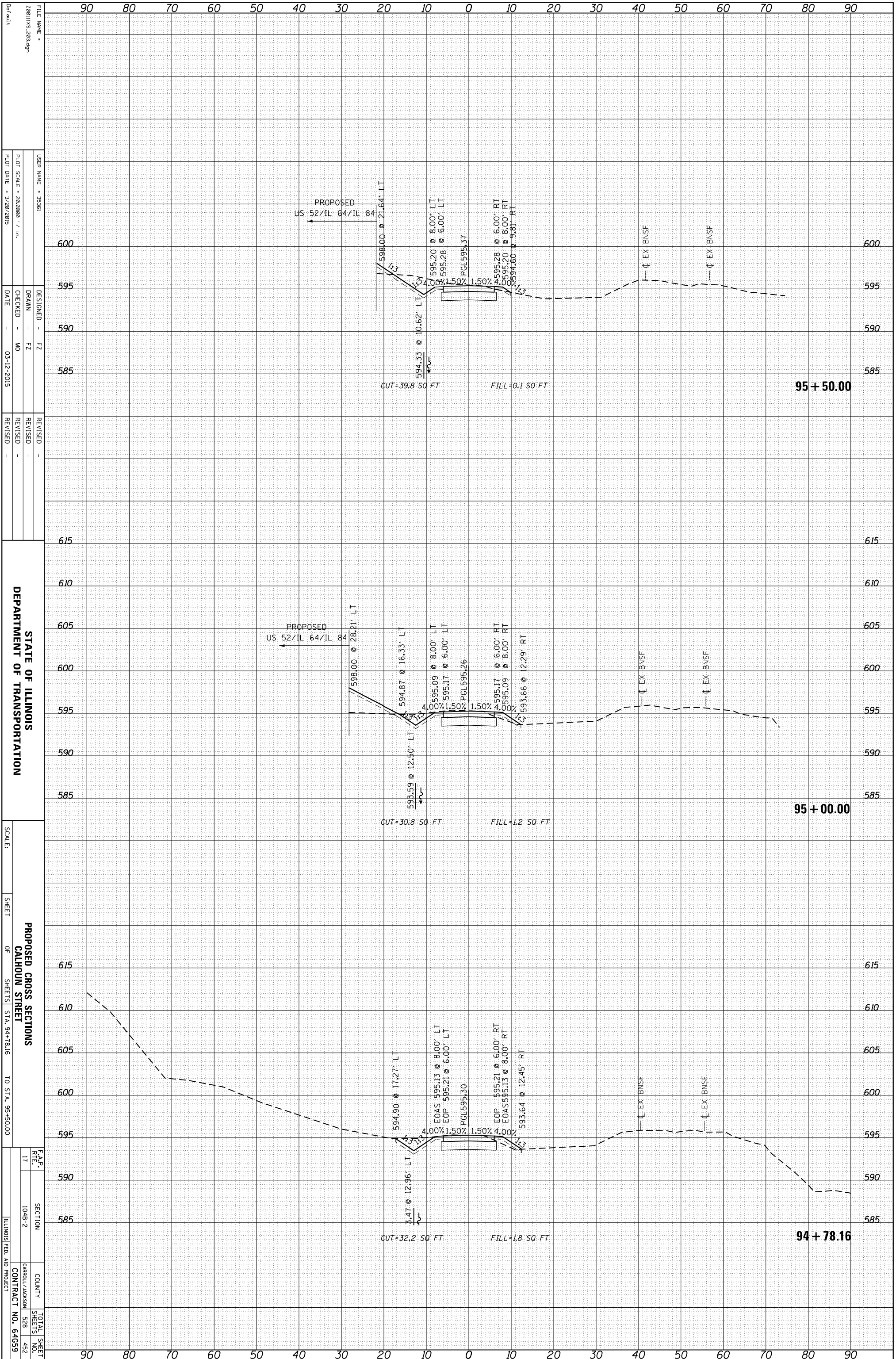
STATE OF ILLINOIS
 DEPARTMENT OF TRANSPORTATION

SCALE: SHEET OF SHEETS
 PROPOSED CROSS SECTIONS
 RANDOLPH STREET
 STA. 199+50.00 TO STA. 200+00.00

F.A.P. R.T.E. 17
 SECTION 104B-2
 COUNTY CARROLL/JACKSON
 CONTRACT NO. 6-4G59
 TOTAL SHEETS 528
 SHEET NO. 451

ORIGINAL SURVEY	SURVEYED	BY	DATE
NOTE BOOK	PLOTTED		
	TEMPLATE		
	AREAS		
	AREAS CHECKED		

FINAL SURVEY	SURVEYED	BY	DATE
NOTE BOOK	PLOTTED		
	TEMPLATE		
	AREAS		
	AREAS CHECKED		



STATE OF ILLINOIS
 DEPARTMENT OF TRANSPORTATION

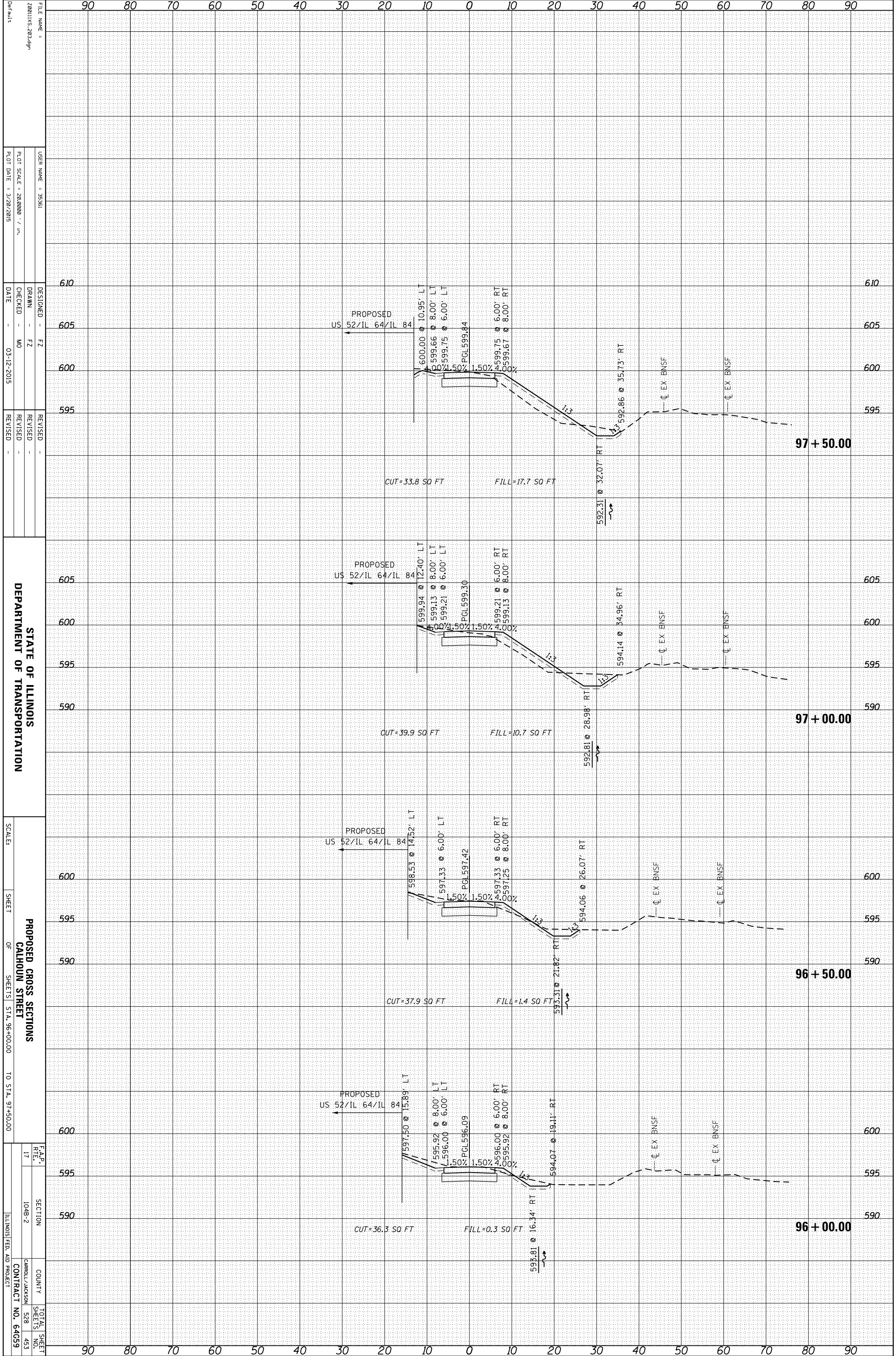
PROPOSED CROSS SECTIONS
 CALHOUN STREET
 SHEET OF SHEETS STA. 94+78.16 TO STA. 95+50.00

F.A.P. RT.E.	SECTION	COUNTY	TOTAL SHEET NO.
17	104B-2	CARROLL/JACKSON	528
		CONTRACT NO.	64G59

FILE NAME =	USER NAME =	DESIGNED =	REVISION
Z08111X5_203.dgn	35361	FZ	-
PLT SCALE = 28.0000' / in.	DRAWN =	MO	-
PLT DATE = 3/20/2015	CHECKED =	03-12-2015	-
	DATE		

ORIGINAL SURVEY	SURVEYED	BY	DATE
NOTE BOOK	PLOTTED		
	TEMPLATE		
	AREAS		
	AREAS CHECKED		

FINAL SURVEY	SURVEYED	BY	DATE
NOTE BOOK	PLOTTED		
	TEMPLATE		
	AREAS		
	AREAS CHECKED		



FILE NAME = 280111X_203.dgn
 USER NAME = 35361
 DESIGNER = FZ
 DRAWN = FZ
 CHECKED = MO
 DATE = 03-12-2015
 REVISIONS

STATE OF ILLINOIS
 DEPARTMENT OF TRANSPORTATION

SCALE: SHEET OF SHEETS STA. 96+00.00 TO STA. 97+50.00

PROPOSED CROSS SECTIONS
 CALHOUN STREET
 SECTION 104B-2
 COUNTY CARROLL/JACKSON
 TOTAL SHEET NO. 453
 SHEETS 528
 CONTRACT NO. 64G59
 ILLINOIS FED. AID PROJECT

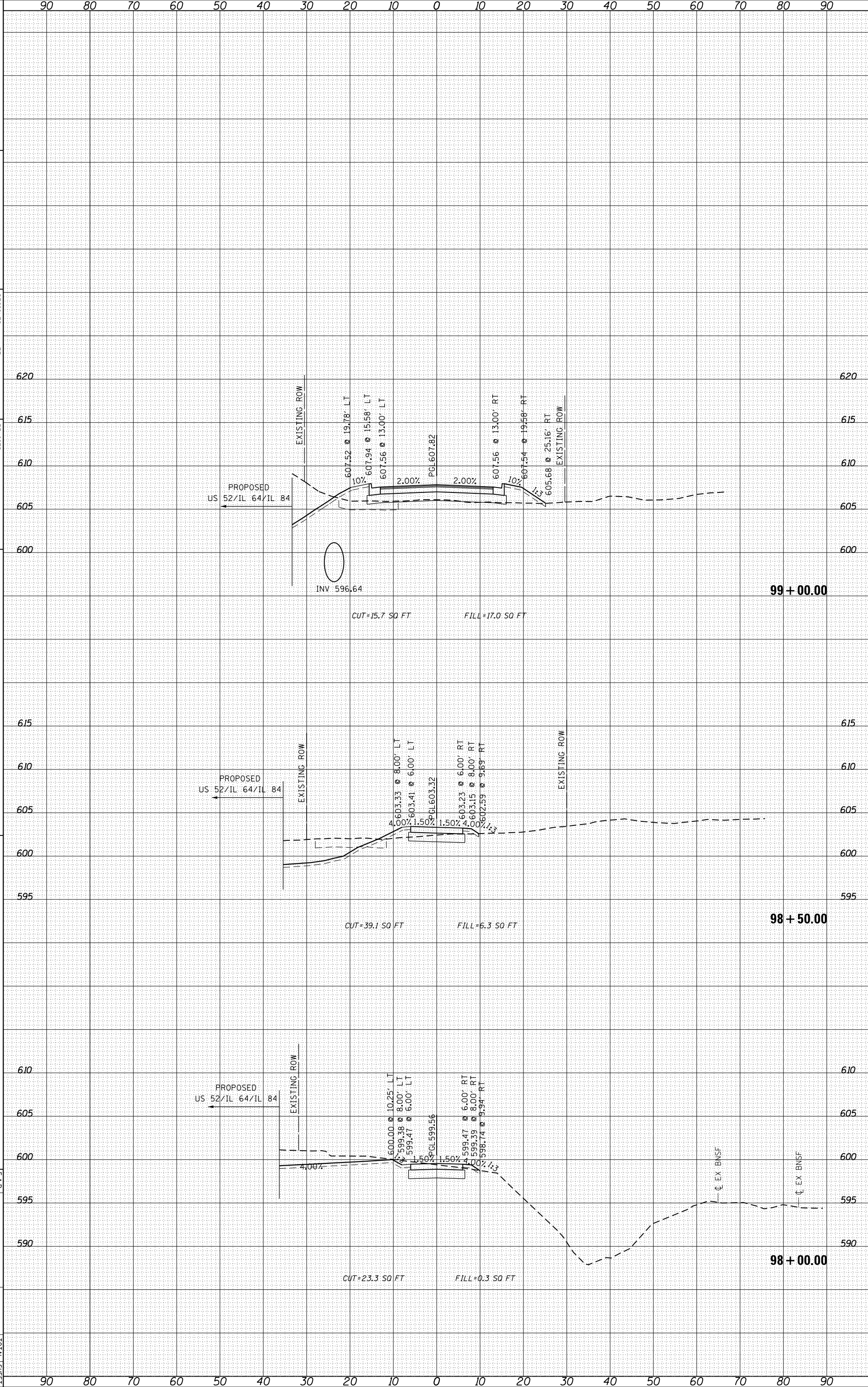
ORIGINAL SURVEY	SURVEYED _____	BY _____	DATE _____
NOTE BOOK	PLOTTED _____		
	TEMPLATE _____		
	AREAS _____		
	AREAS CHECKED _____		

FINAL SURVEY	SURVEYED _____	BY _____	DATE _____
NOTE BOOK	PLOTTED _____		
	TEMPLATE _____		
	AREAS _____		
	AREAS CHECKED _____		

FILE NAME = 280111X_203.dgn
 USER NAME = 35361
 DESIGNED - FZ
 DRAWN - FZ
 CHECKED - MO
 DATE - 03-12-2015
 REVISIONS -

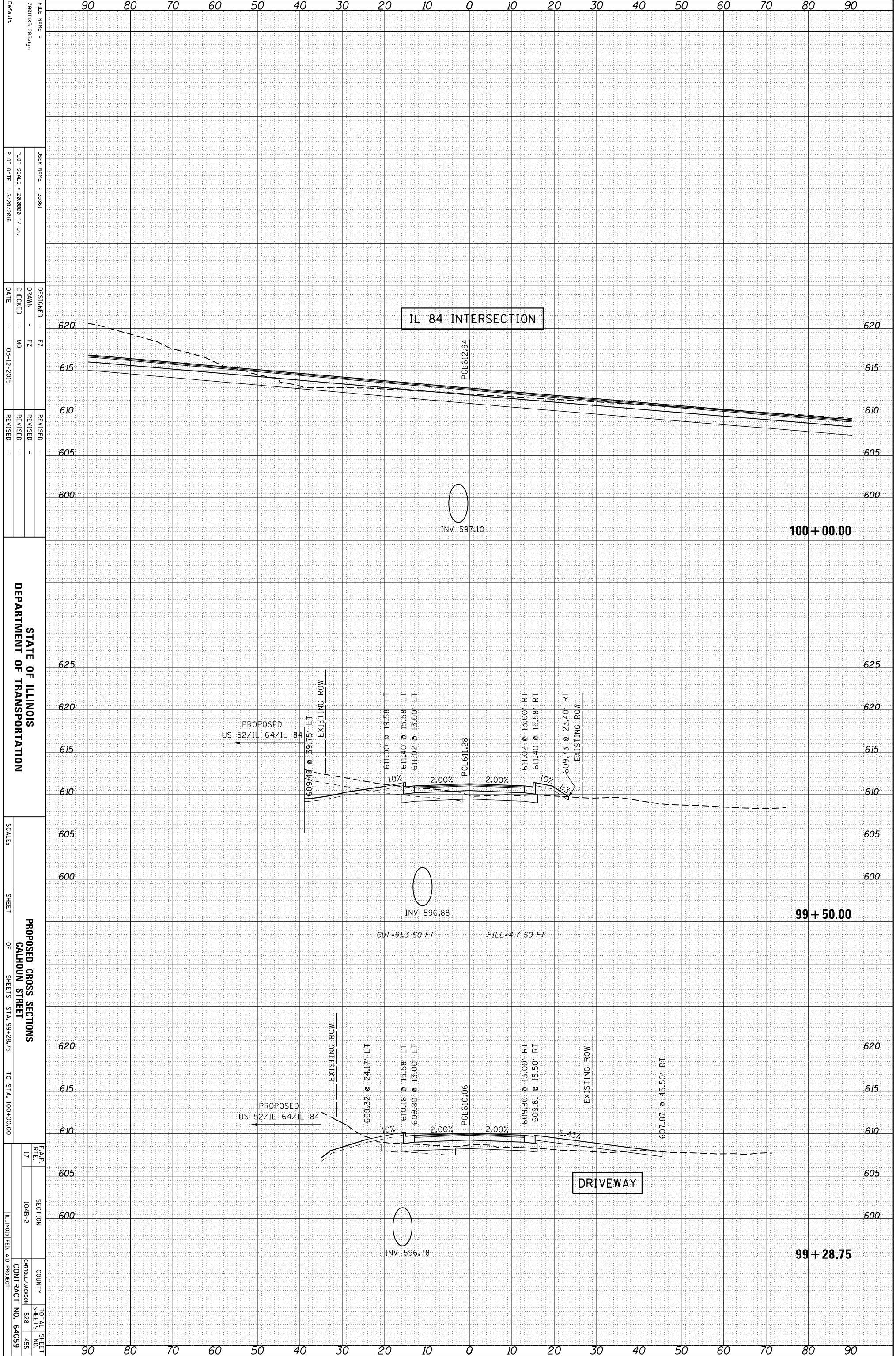
STATE OF ILLINOIS
 DEPARTMENT OF TRANSPORTATION

PROPOSED CROSS SECTIONS
 CALHOUN STREET
 STA. 98+00.00 TO STA. 99+00.00
 SHEET 17 OF 17 SHEETS
 COUNTY: CARROLL/JACKSON
 TOTAL SHEETS: 528
 SHEETS NO.: 454
 CONTRACT NO.: 64G59



ORIGINAL SURVEY	SURVEYED	BY	DATE
NOTE BOOK	PLOTTED		
	TEMPLATE		
	AREAS		
	AREAS CHECKED		

FINAL SURVEY	SURVEYED	BY	DATE
NOTE BOOK	PLOTTED		
	TEMPLATE		
	AREAS		
	AREAS CHECKED		



FILE NAME = 200111X_203.dgn
 USER NAME = 3581
 DESIGNED - FZ
 DRAWN - FZ
 CHECKED - MO
 DATE - 03-12-2015
 REVISIONS -
 REVISION -
 DATE -

STATE OF ILLINOIS
 DEPARTMENT OF TRANSPORTATION

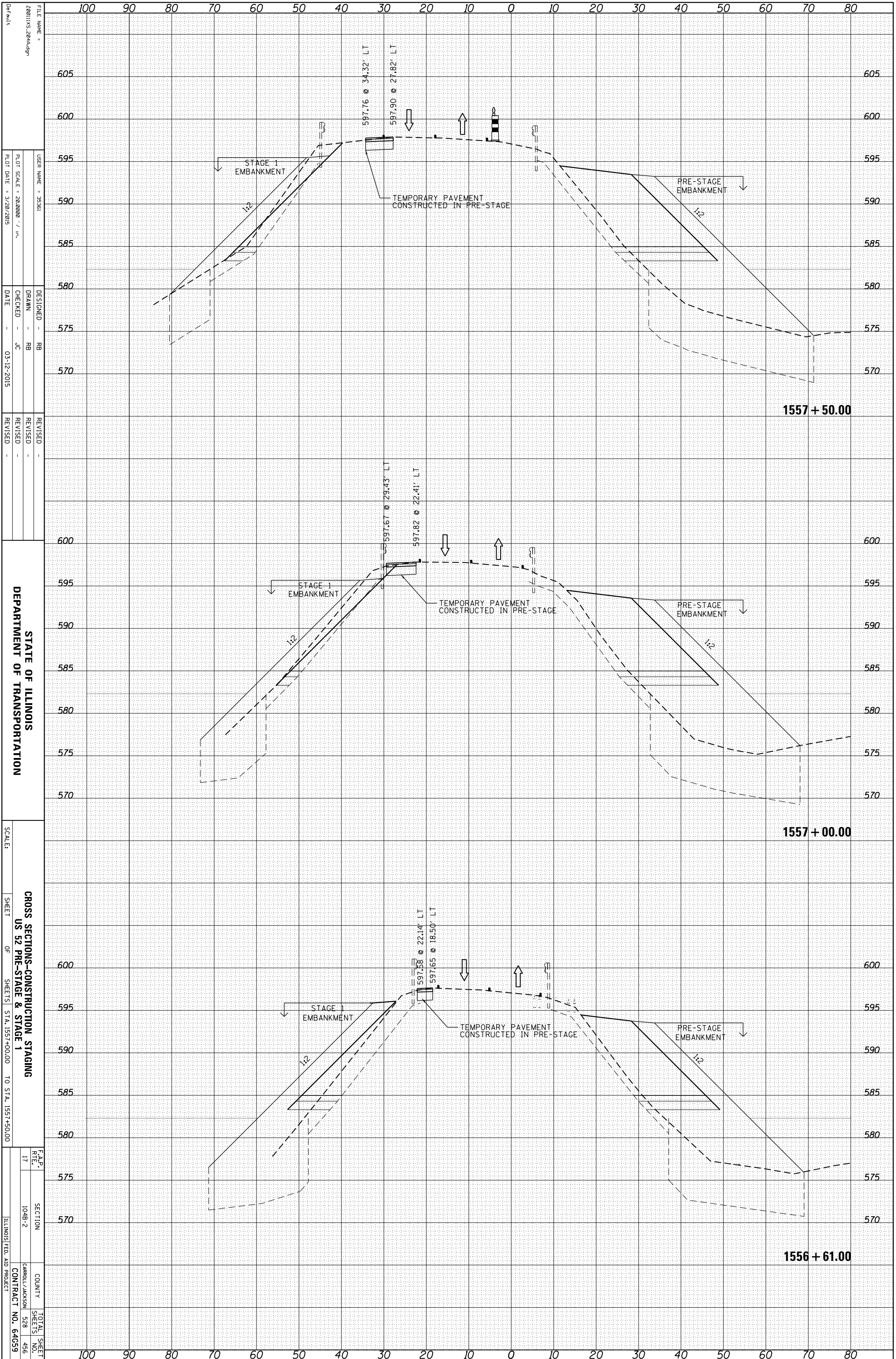
SCALE: SHEET OF SHEETS STA. 99+28.75 TO STA. 100+00.00

PROPOSED CROSS SECTIONS
 CALHOUN STREET

F.A.P. 17
 SECTION 104B-2
 COUNTY CARROLL/JACKSON
 TOTAL SHEET NO. 528
 SHEETS 455
 ILLINOIS FED. AID PROJECT CONTRACT NO. 64G59

ORIGINAL SURVEY	SURVEYED _____	BY _____	DATE _____
NOTE BOOK	PLOTTED _____		
	TEMPLATE _____		
	AREAS _____		
	CHECKED _____		

FINAL SURVEY	SURVEYED _____	BY _____	DATE _____
NOTE BOOK	PLOTTED _____		
	TEMPLATE _____		
	AREAS _____		
	CHECKED _____		



FILE NAME = 201111X_2044.dgn
 USER NAME = 35361
 PLOT SCALE = 28.0000 / in.
 PLOT DATE = 3/20/2015

DESIGNED - RB
 DRAWN - RB
 CHECKED - JC
 DATE - 03-12-2015

REVISOR
 REVISION
 REVISION
 REVISION

STATE OF ILLINOIS
 DEPARTMENT OF TRANSPORTATION

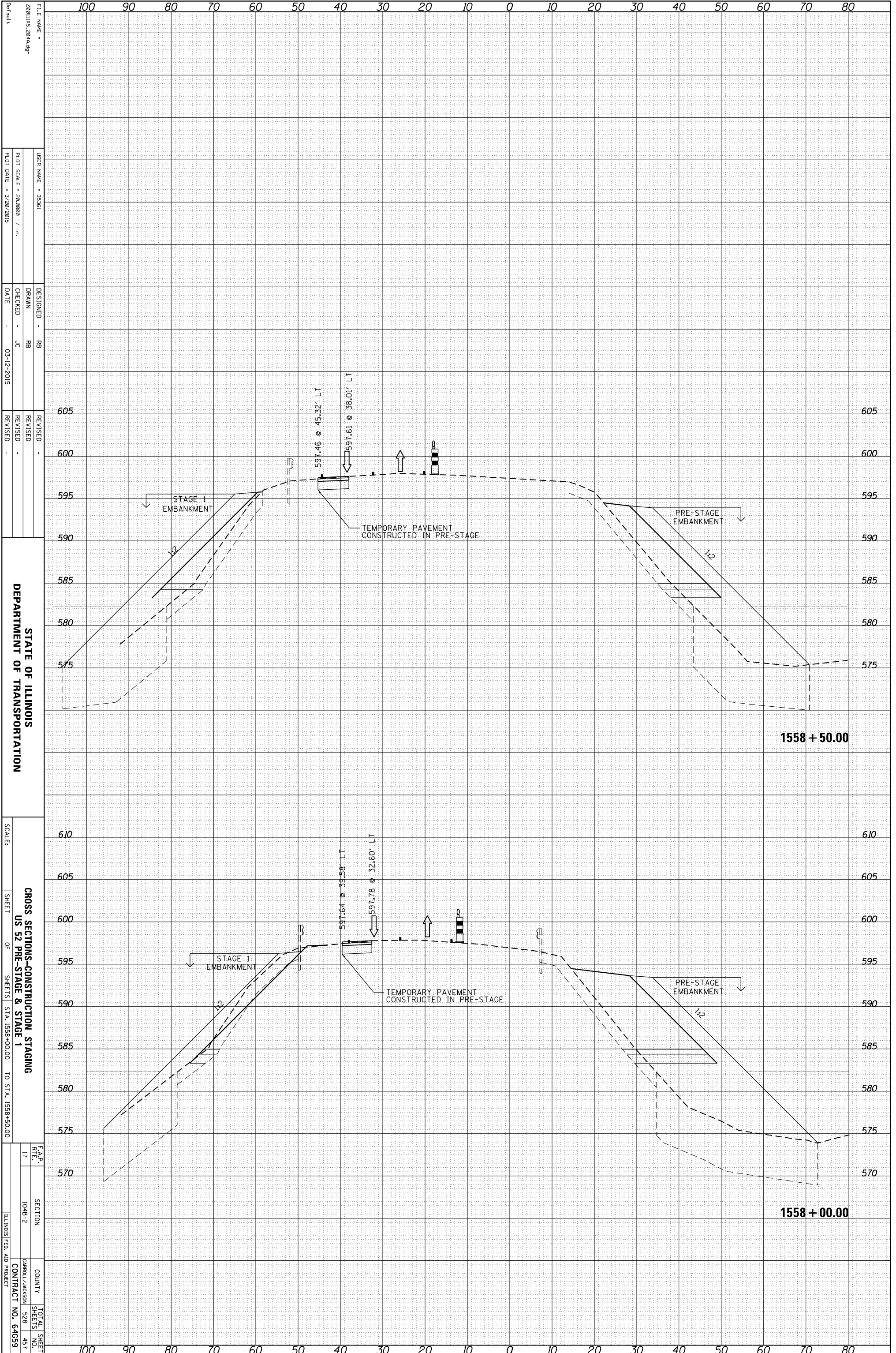
SCALE: SHEET OF SHEETS STA. 1557+00.00 TO STA. 1557+50.00

CROSS SECTIONS-CONSTRUCTION STAGING
 US 52 PRE-STAGE & STAGE 1

F.A.P. R.T.E. 17 SECTION 104B-2 COUNTY CARROLL/JACKSON TOTAL SHEET NO. 528 SHEET NO. 456 CONTRACT NO. 64G59 ILLINOIS FED. AID PROJECT

ORIGINAL SURVEY	SURVEYED _____	BY _____	DATE _____
NOTE BOOK	PLOTTED _____		
	TEMPLATE _____		
	AREAS _____		
	AREAS CHECKED _____		

FINAL SURVEY	SURVEYED _____	BY _____	DATE _____
NOTE BOOK	PLOTTED _____		
	TEMPLATE _____		
	AREAS _____		
	AREAS CHECKED _____		



FILE NAME = 201111X_2044.dgn
 USER NAME = 35361
 PLOT SCALE = 20.0000 / in.
 PLOT DATE = 3/20/2015

DESIGNED - RB
 DRAWN - RB
 CHECKED - JC
 DATE - 03-12-2015

REVISIONS
 REVISION NO. 1
 REVISION DESCRIPTION

STATE OF ILLINOIS
 DEPARTMENT OF TRANSPORTATION

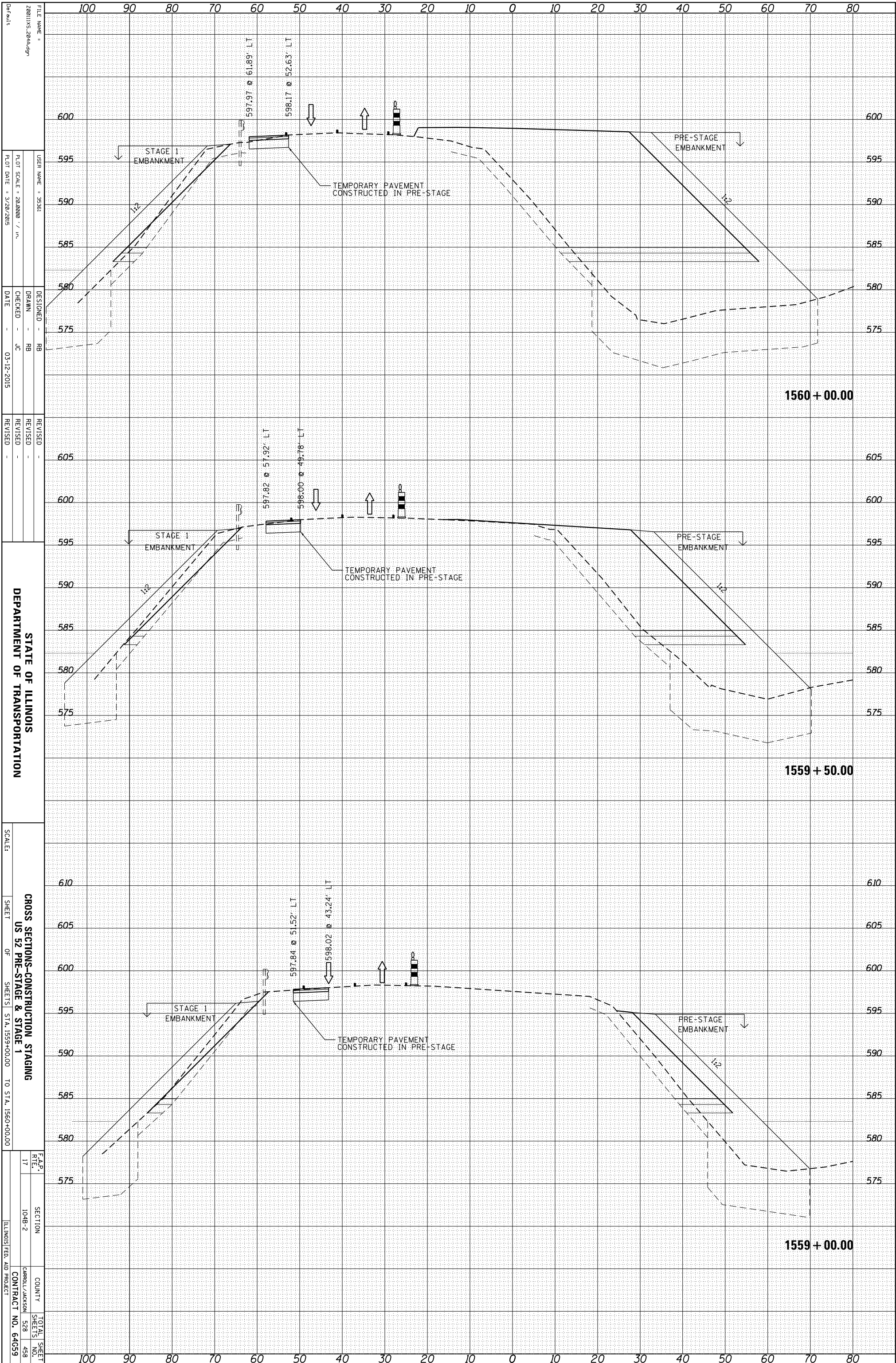
CROSS SECTIONS-CONSTRUCTION STAGING
 US 52 PRE-STAGE & STAGE 1

SCALE: SHEET 17 OF 17 SHEETS STA. 1558+00.00 TO STA. 1558+50.00

F.A.P. R.T.E. 17 SECTION 104B-2 COUNTY CARROLL/JACKSON TOTAL SHEET NO. 528 SHEET NO. 457 CONTRACT NO. 64G59 ILLINOIS FED. AID PROJECT

ORIGINAL SURVEY	SURVEYED _____	BY _____	DATE _____
NOTE BOOK	PLOTTED _____		
	TEMPLATE _____		
	AREAS _____		
	AREAS CHECKED _____		

FINAL SURVEY	SURVEYED _____	BY _____	DATE _____
NOTE BOOK	PLOTTED _____		
	TEMPLATE _____		
	AREAS _____		
	AREAS CHECKED _____		



FILE NAME = 28011X5_2044.dgn
 USER NAME = 35361
 PLOT SCALE = 28.0000 / in.
 PLOT DATE = 3/20/2015

DESIGNED - RB
 DRAWN - RB
 CHECKED - JC
 DATE - 03-12-2015

REVISOR
 REVISION
 REVISION
 REVISION

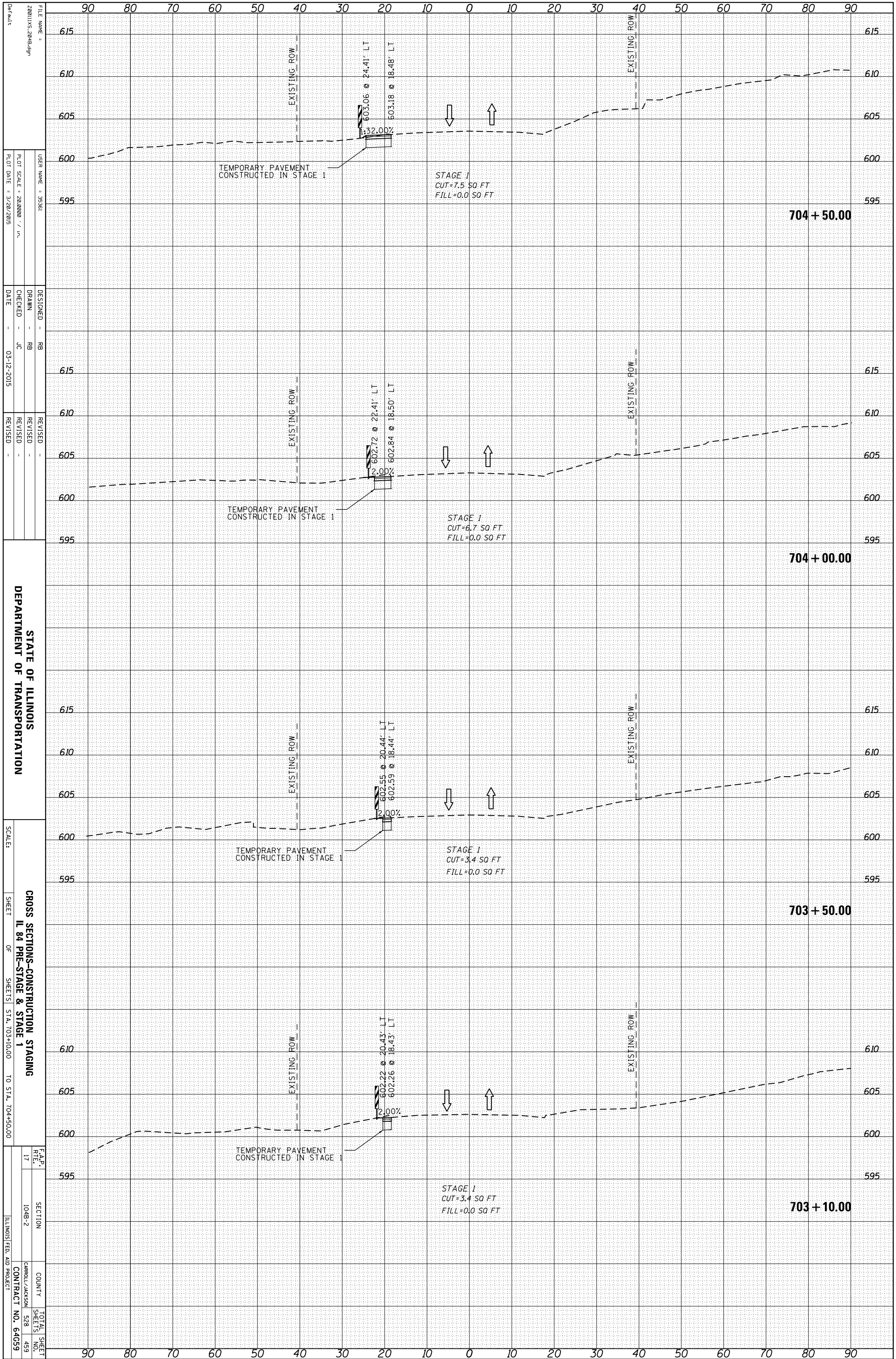
STATE OF ILLINOIS
 DEPARTMENT OF TRANSPORTATION

CROSS SECTIONS-CONSTRUCTION STAGING
 US 52 PRE-STAGE & STAGE 1
 SCALE: SHEET OF SHEETS STA. 1559+00.00 TO STA. 1560+00.00

F.A.P. R.T.E. 17
 SECTION 104B-2
 COUNTY CARROLL/JACKSON
 TOTAL SHEET SHEETS NO. 528 458
 CONTRACT NO. 64G59
 ILLINOIS FED. AID PROJECT

ORIGINAL SURVEY	SURVEYED	BY	DATE
NOTE BOOK	PLOTTED		
	TEMPLATE		
	AREAS		
	CHECKED		

FINAL SURVEY	SURVEYED	BY	DATE
NOTE BOOK	PLOTTED		
	TEMPLATE		
	AREAS		
	CHECKED		



FILE NAME = 280111X_204B.dgn
 USER NAME = 35361
 PLOT SCALE = 28.0000 / in.
 PLOT DATE = 3/20/2015

DESIGNED - RB
 DRAWN - RB
 CHECKED - JC
 DATE - 03-12-2015

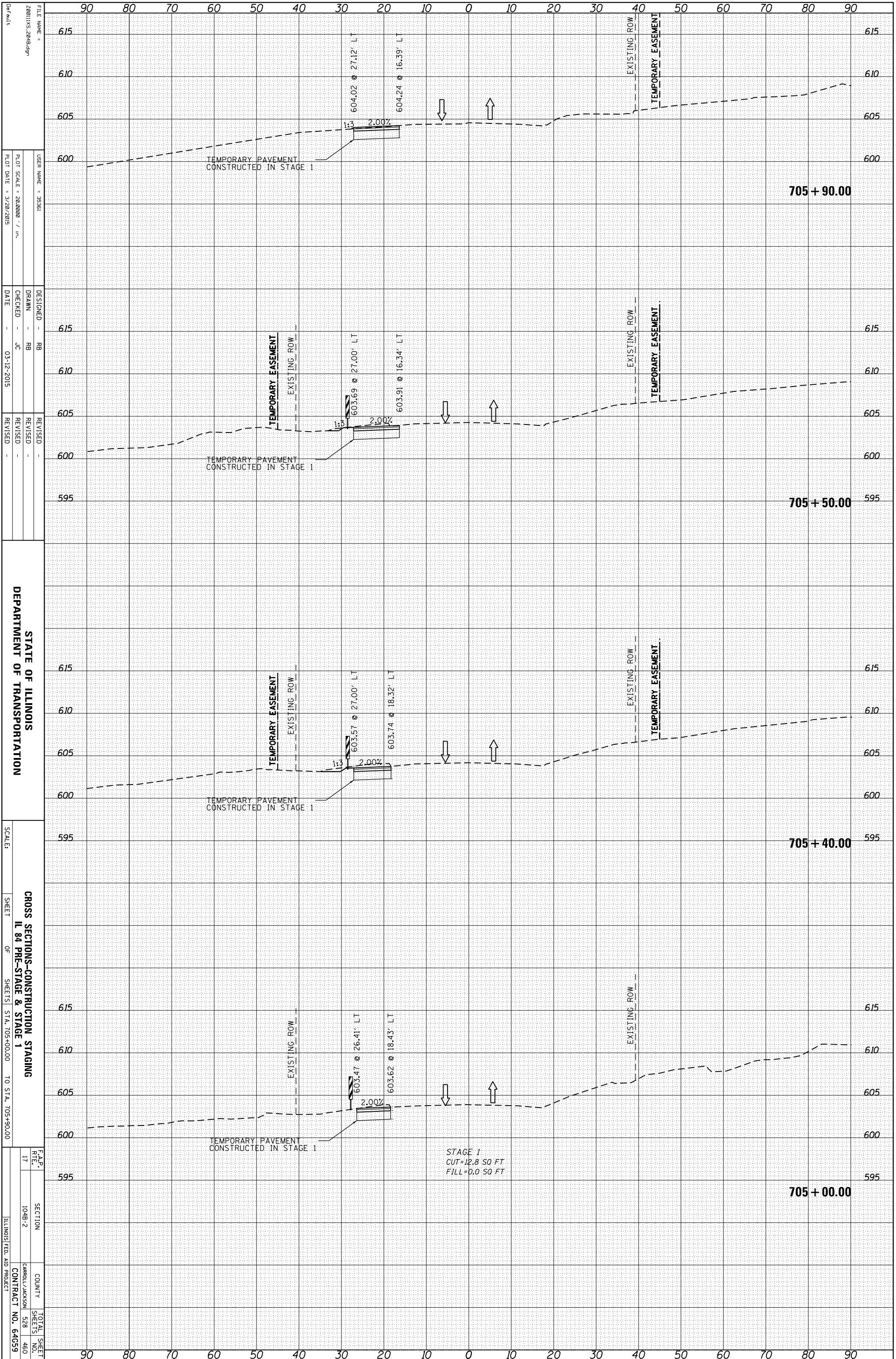
REVISOR
 REVISION
 DATE

STATE OF ILLINOIS
 DEPARTMENT OF TRANSPORTATION
 SCALE: SHEET 17 OF 52 SHEETS STA. 703+10.00 TO STA. 704+50.00
 CROSS SECTIONS-CONSTRUCTION STAGING
 IL 84 PRE-STAGE & STAGE 1

F.A.P. RT#	SECTION	COUNTY	TOTAL SHEETS
17	104B-2	CARROLL/JACKSON	528
			459
		CONTRACT NO.	64G59
		ILLINOIS FED. AID PROJECT	

ORIGINAL SURVEY	SURVEYED _____	BY _____	DATE _____
NOTE BOOK	PLOTTED _____		
	TEMPLATE _____		
	AREAS _____		
	AREAS CHECKED _____		

FINAL SURVEY	SURVEYED _____	BY _____	DATE _____
NOTE BOOK	PLOTTED _____		
	TEMPLATE _____		
	AREAS _____		
	AREAS CHECKED _____		



FILE NAME = 280111X.204B.dgn
 USER NAME = 35361
 PLOT SCALE = 28.0000 / in.
 PLOT DATE = 3/20/2015

DESIGNED - RB
 DRAWN - RB
 CHECKED - JC
 DATE - 03-12-2015

REVISIONS
 REVISION NO. DATE BY

STATE OF ILLINOIS
 DEPARTMENT OF TRANSPORTATION

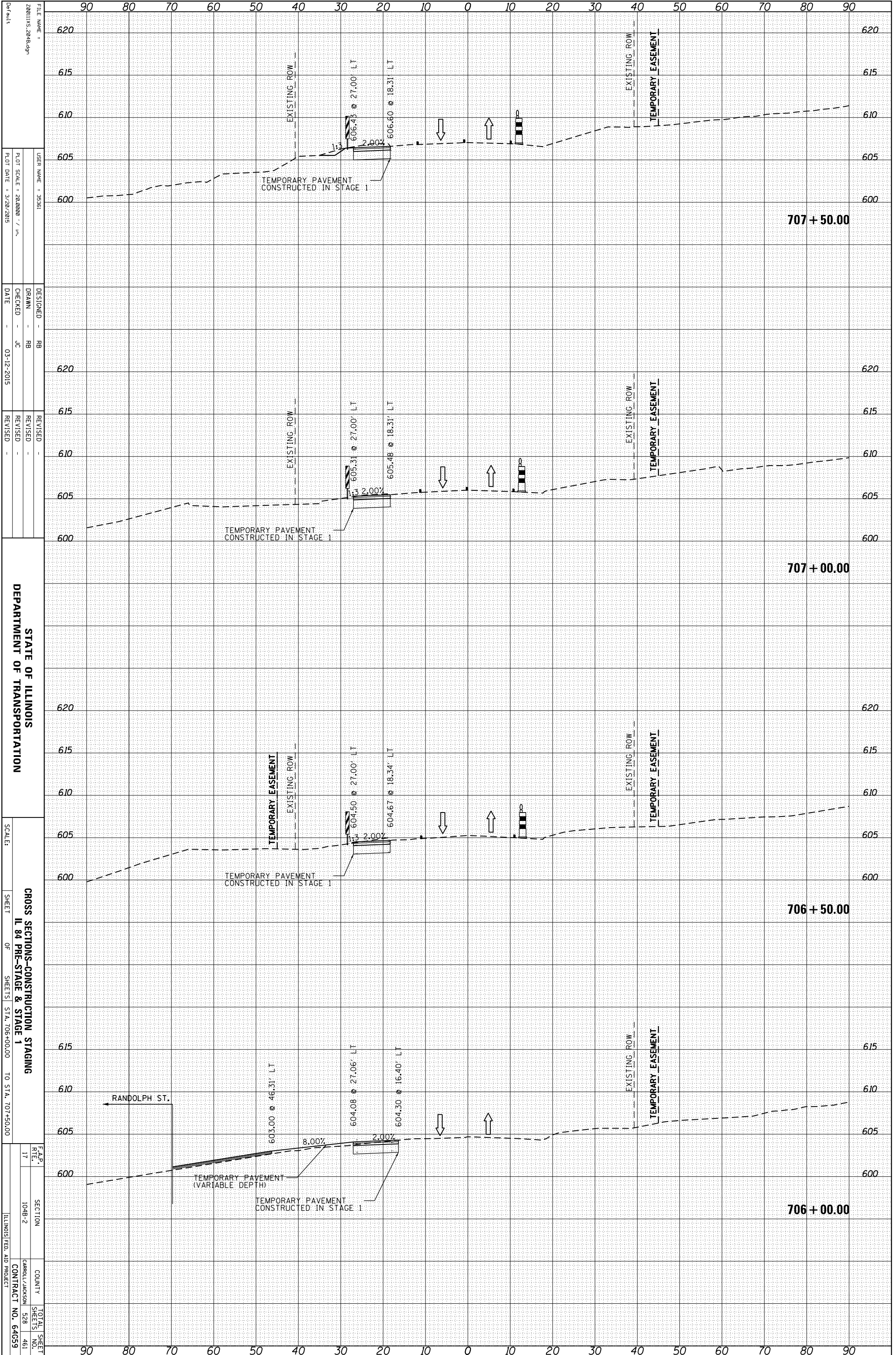
SCALE: SHEET 17 OF 52 SHEETS STA. 705+00.00 TO STA. 705+90.00

CROSS SECTIONS-CONSTRUCTION STAGING
 IL 84 PRE-STAGE & STAGE 1

F.A.P. RTE.	SECTION	COUNTY	TOTAL SHEET NO.
17	104B-2	CARROLL/JACKSON	528 / 460
ILLINOIS FED. AID PROJECT			CONTRACT NO. 64G59

ORIGINAL SURVEY	SURVEYED	BY	DATE
NOTE BOOK	PLOTTED		
	TEMPLATE		
	AREAS		
	CHECKED		

FINAL SURVEY	SURVEYED	BY	DATE
NOTE BOOK	PLOTTED		
	TEMPLATE		
	AREAS		
	CHECKED		



FILE NAME = 201111X_204B.dgn
 USER NAME = 35361
 PLOT SCALE = 28.0000 / in.
 PLOT DATE = 3/20/2015

DESIGNED - RB
 DRAWN - RB
 CHECKED - JC
 DATE - 03-12-2015

REVISOR -
 REVISION -
 REVISION -

STATE OF ILLINOIS
 DEPARTMENT OF TRANSPORTATION

CROSS SECTIONS-CONSTRUCTION STAGING
 IL 84 PRE-STAGE & STAGE 1

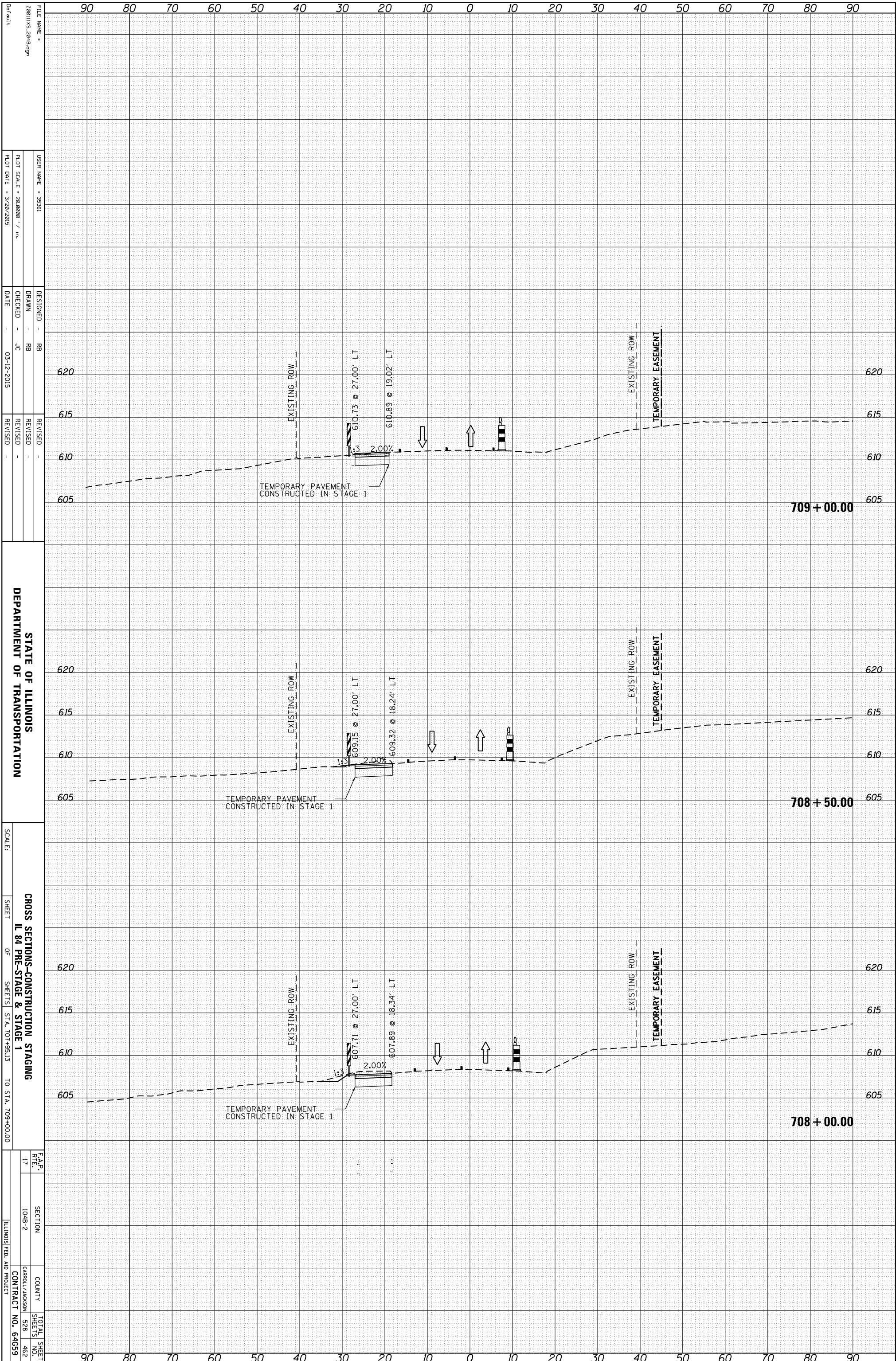
SHEET 17 OF 52 SHEETS STA. 706+00.00 TO STA. 707+50.00

F.A.P. RT# 17
 SECTION 104B-2
 COUNTY CARROLL/JACKSON
 CONTRACT NO. 64G59

TOTAL SHEET NO. 528
 SHEET NO. 461

ORIGINAL SURVEY	SURVEYED	BY	DATE
NOTE BOOK	PLOTTED		
	TEMPLATE		
	AREAS		
	AREAS CHECKED		

FINAL SURVEY	SURVEYED	BY	DATE
NOTE BOOK	PLOTTED		
	TEMPLATE		
	AREAS		
	AREAS CHECKED		



FILE NAME = 201111X_204B.dgn
 USER NAME = 35361
 DESIGNER = RB
 DRAWN = RB
 CHECKED = JC
 DATE = 03-12-2015
 PLOT SCALE = 28.0000 / in.
 PLOT DATE = 3/20/2015

DESIGNED - RB
 DRAWN - RB
 CHECKED - JC
 DATE - 03-12-2015
 REVISIONS -

STATE OF ILLINOIS
 DEPARTMENT OF TRANSPORTATION

SCALE: SHEET 17 OF 52 SHEETS STA. 707+95.13 TO STA. 709+00.00
 CROSS SECTIONS-CONSTRUCTION STAGING
 IL 84 PRE-STAGE & STAGE 1

F.A.P. R.T.E.	SECTION	COUNTY	TOTAL SHEET NO.
17	104B-2	CARROLL/JACKSON	528
		CONTRACT NO.	64G59
		ILLINOIS FED. AID PROJECT	

ORIGINAL SURVEY	SURVEYED	BY	DATE
NOTE BOOK	PLOTTED		
	TEMPLATE		
	AREAS		
	AREAS CHECKED		

FINAL SURVEY	SURVEYED	BY	DATE
NOTE BOOK	PLOTTED		
	TEMPLATE		
	AREAS		
	AREAS CHECKED		

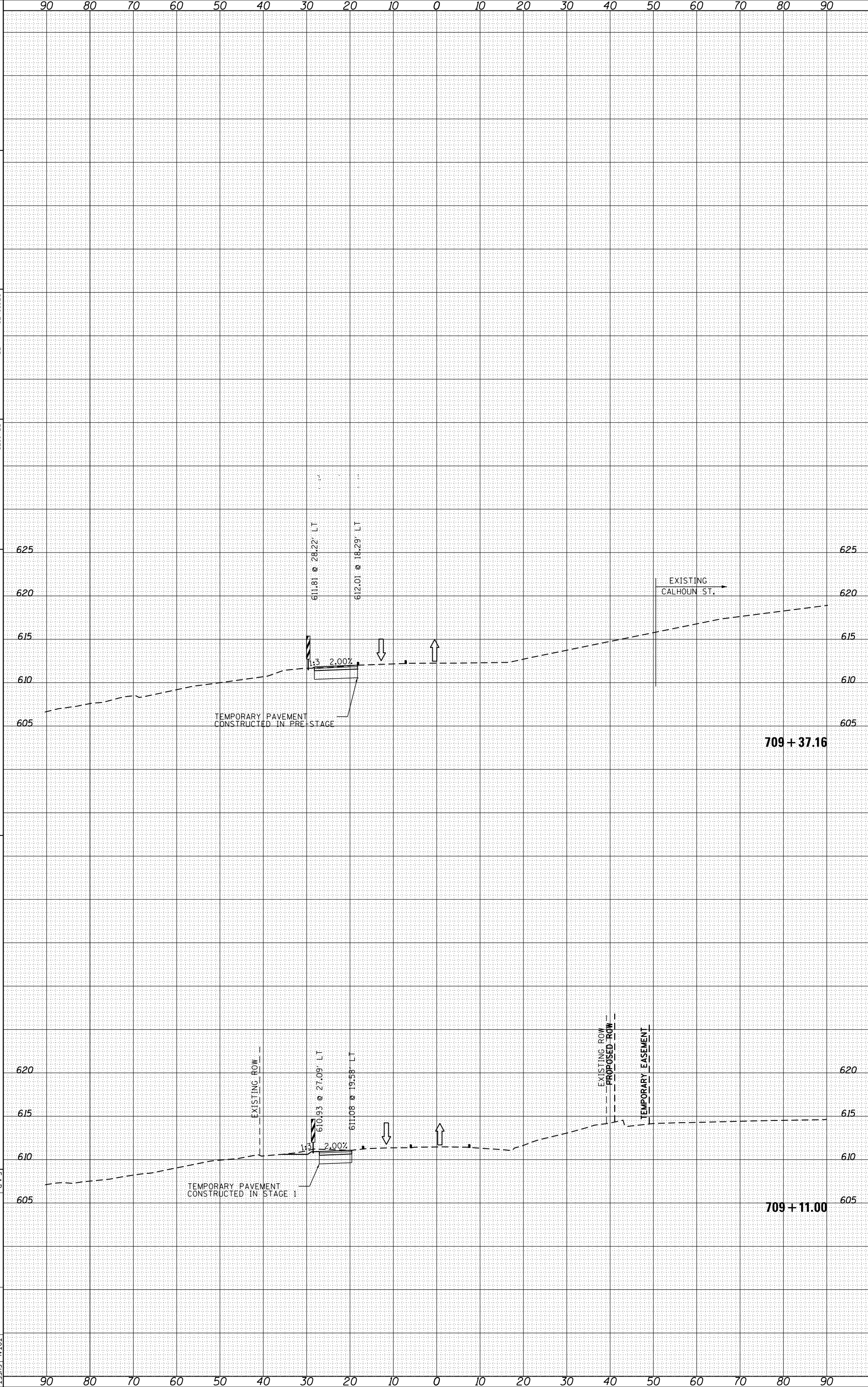
FILE NAME = 200111X.204B.dgn
 USER NAME = 35361
 DESIGNER = RB
 DRAWN = RB
 CHECKED = JC
 DATE = 03-12-2015

REVISIONS
 REVISED -
 REVISED -
 REVISED -

STATE OF ILLINOIS
 DEPARTMENT OF TRANSPORTATION

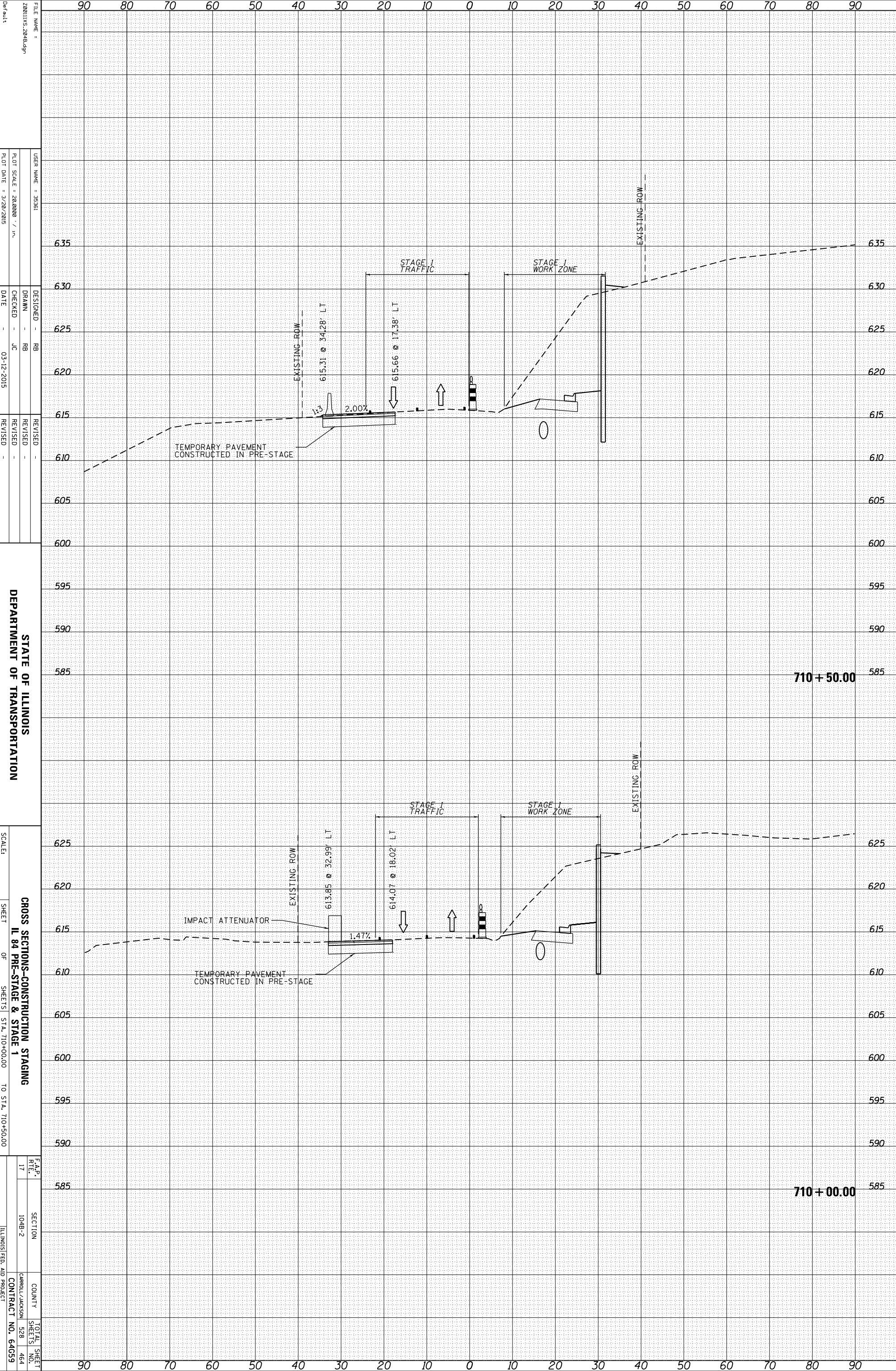
CROSS SECTIONS-CONSTRUCTION STAGING
 IL 84 PRE-STAGE & STAGE 1
 SHEET OF SHEETS STA. 709+11.00 TO STA. 709+96.06

F.A.P. R.T.E. 17
 SECTION 104B-2
 COUNTY CARROLL/JACKSON
 TOTAL SHEET SHEETS NO. 528
 CONTRACT NO. 64G59



ORIGINAL SURVEY	SURVEYED _____	BY _____	DATE _____
NOTE BOOK	PLOTTED _____		
	TEMPLATE _____		
	AREAS _____		
	AREAS CHECKED _____		

FINAL SURVEY	SURVEYED _____	BY _____	DATE _____
NOTE BOOK	PLOTTED _____		
	TEMPLATE _____		
	AREAS _____		
	AREAS CHECKED _____		



FILE NAME = 201111X_204B.dgn
 USER NAME = 35361
 PLOT SCALE = 28.0000 / in.
 PLOT DATE = 3/20/2015

DESIGNED - RB
 DRAWN - RB
 CHECKED - JC
 DATE - 03-12-2015

REVISIONS
 REVISION NO. 1
 REVISION DESCRIPTION

STATE OF ILLINOIS
 DEPARTMENT OF TRANSPORTATION

710 + 50.00

710 + 00.00

CROSS SECTIONS-CONSTRUCTION STAGING
 IL 84 PRE-STAGE & STAGE 1
 SHEET OF SHEETS STA. 710+00.00 TO STA. 710+50.00

F.A.P. R.T.E.	SECTION	COUNTY	TOTAL SHEET NO.
17	104B-2	CARROLL/JACKSON	528
			464

CONTRACT NO. 64G59
 ILLINOIS FED. AID PROJECT

ORIGINAL SURVEY	SURVEYED _____	BY _____	DATE _____
NOTE BOOK	PLOTTED _____		
	TEMPLATE _____		
	AREAS _____		
	AREAS CHECKED _____		

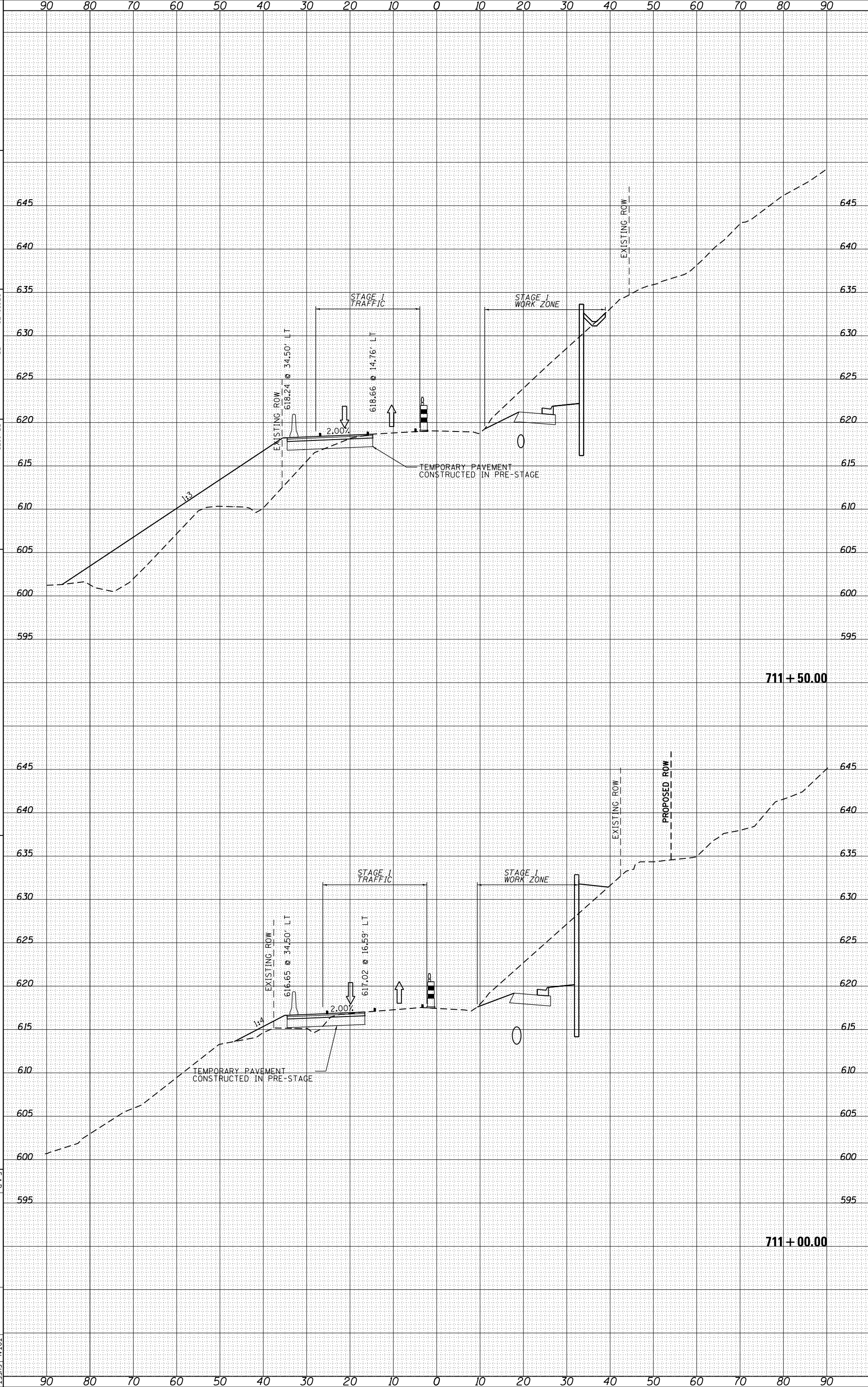
FINAL SURVEY	SURVEYED _____	BY _____	DATE _____
NOTE BOOK	PLOTTED _____		
	TEMPLATE _____		
	AREAS _____		
	AREAS CHECKED _____		

FILE NAME = 201111X_204B.dgn
 USER NAME = 35361
 DESIGNED - RB
 DRAWN - RB
 CHECKED - JC
 DATE - 03-12-2015
 REVISIONS:
 REVISION NO. DATE BY

STATE OF ILLINOIS
 DEPARTMENT OF TRANSPORTATION

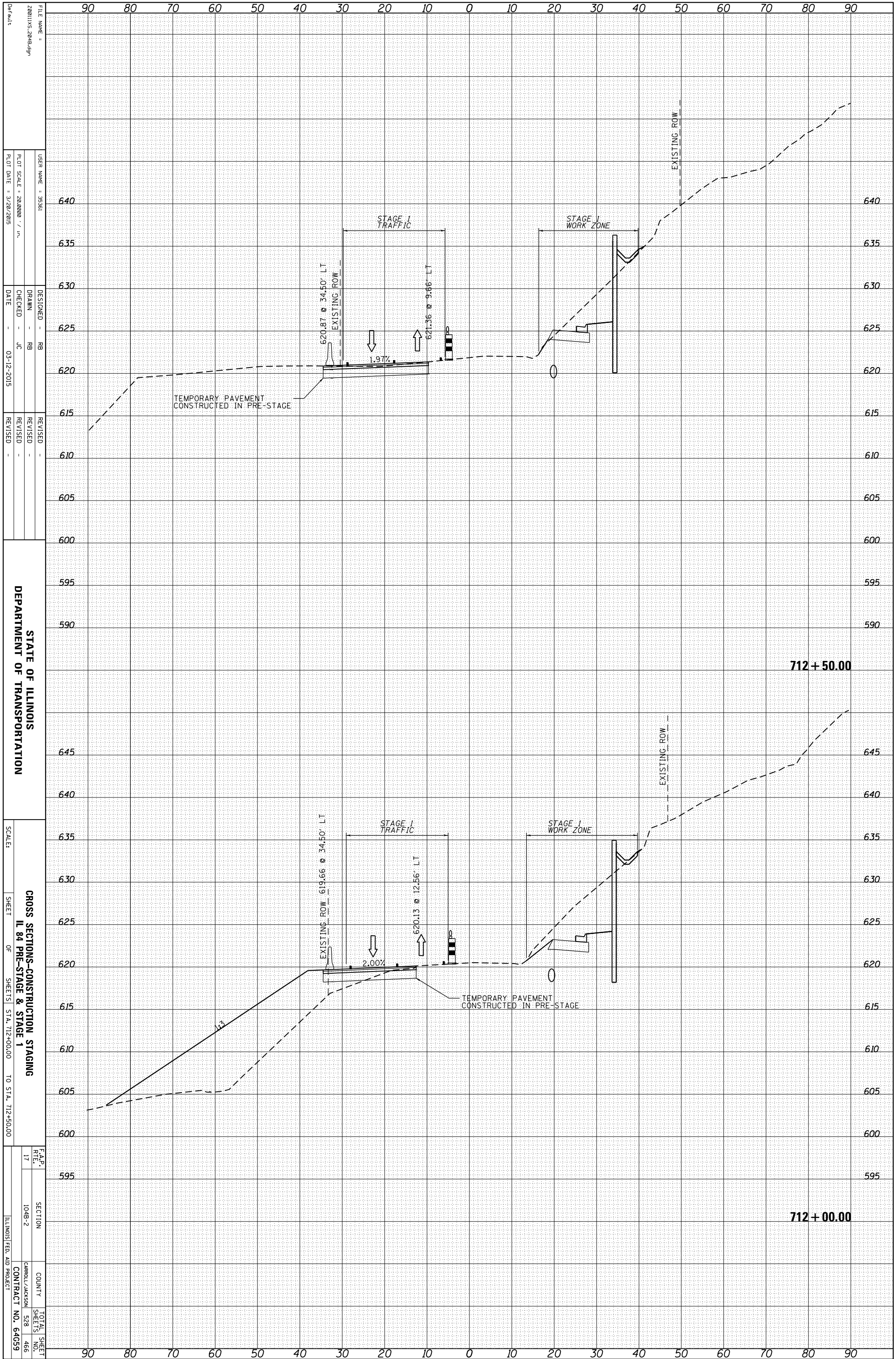
CROSS SECTIONS-CONSTRUCTION STAGING
 IL 84 PRE-STAGE & STAGE 1
 STA. 711+00.00 TO STA. 711+50.00

F.A.P. RT# 17
 SECTION 104B-2
 COUNTY CARROLL/JACKSON
 TOTAL SHEET NO. 528
 SHEETS 465
 CONTRACT NO. 64G59
 ILLINOIS FED. AID PROJECT



ORIGINAL SURVEY	SURVEYED _____	BY _____	DATE _____
NOTE BOOK	PLOTTED _____		
	TEMPLATE _____		
	AREAS _____		
	AREAS CHECKED _____		

FINAL SURVEY	SURVEYED _____	BY _____	DATE _____
NOTE BOOK	PLOTTED _____		
	TEMPLATE _____		
	AREAS _____		
	AREAS CHECKED _____		



FILE NAME = 200111X_204B.dgn
 USER NAME = 35361
 PLOT SCALE = 28.0000 / in.
 PLOT DATE = 3/20/2015

DESIGNED - RB
 DRAWN - RB
 CHECKED - JC
 DATE - 03-12-2015

REVISID -
 REVISID -
 REVISID -

STATE OF ILLINOIS
 DEPARTMENT OF TRANSPORTATION

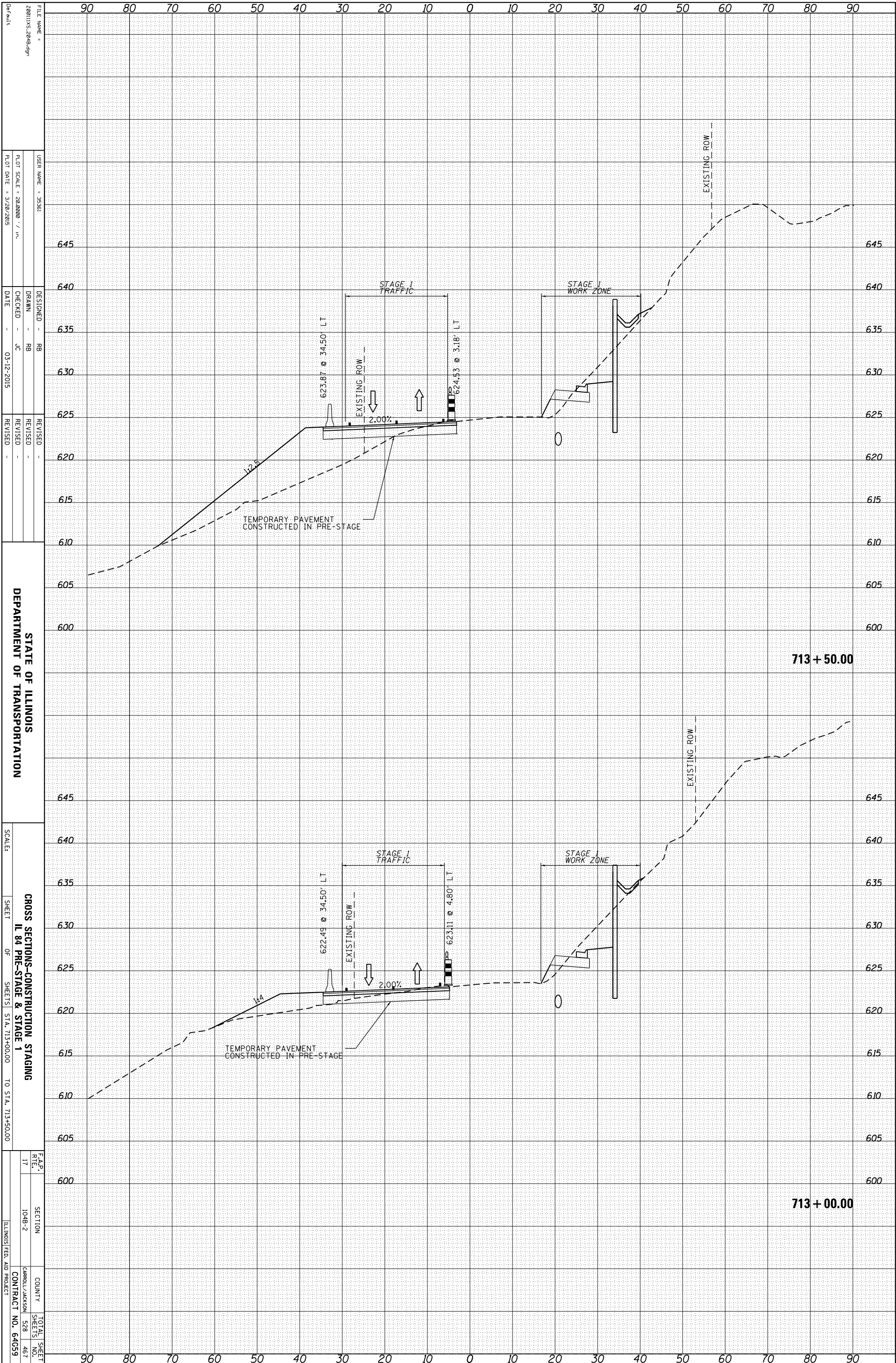
CROSS SECTIONS-CONSTRUCTION STAGING
 IL 84 PRE-STAGE & STAGE 1

SCALE: SHEET OF SHEETS STA. 712+00.00 TO STA. 712+50.00

FILE NAME	200111X_204B.dgn
USER NAME	35361
PLOT SCALE	28.0000 / in.
PLOT DATE	3/20/2015
DESIGNED	RB
DRAWN	RB
CHECKED	JC
DATE	03-12-2015
REVISID	-
REVISID	-
REVISID	-
F.A.P. R.T.E.	17
SECTION	104B-2
COUNTY	CARROLL/JACKSON
TOTAL SHEET NO.	528
CONTRACT NO.	64G59
ILLINOIS FED. AID PROJECT	

ORIGINAL SURVEY	SURVEYED	BY	DATE
NOTE BOOK	PLOTTED		
	TEMPLATE		
	AREAS		
	AREAS CHECKED		

FINAL SURVEY	SURVEYED	BY	DATE
NOTE BOOK	PLOTTED		
	TEMPLATE		
	AREAS		
	AREAS CHECKED		



FILE NAME = 201111X_204B.dgn
 USER NAME = 35361
 PLOT SCALE = 28.0000 / in.
 PLOT DATE = 3/20/2015

DESIGNED - RB
 DRAWN - RB
 CHECKED - JC
 DATE - 03-12-2015

REVISOR
 REVISION
 REVISION
 REVISION

STATE OF ILLINOIS
 DEPARTMENT OF TRANSPORTATION

70+00.00 605
 600
 605
 610
 615
 620
 625
 630
 635
 640
 645
 90 80 70 60 50 40 30 20 10 0 10 20 30 40 50 60 70 80 90

713+50.00
 605
 600
 605
 610
 615
 620
 625
 630
 635
 640
 645
 90 80 70 60 50 40 30 20 10 0 10 20 30 40 50 60 70 80 90

713+00.00
 605
 600
 605
 610
 615
 620
 625
 630
 635
 640
 645
 90 80 70 60 50 40 30 20 10 0 10 20 30 40 50 60 70 80 90

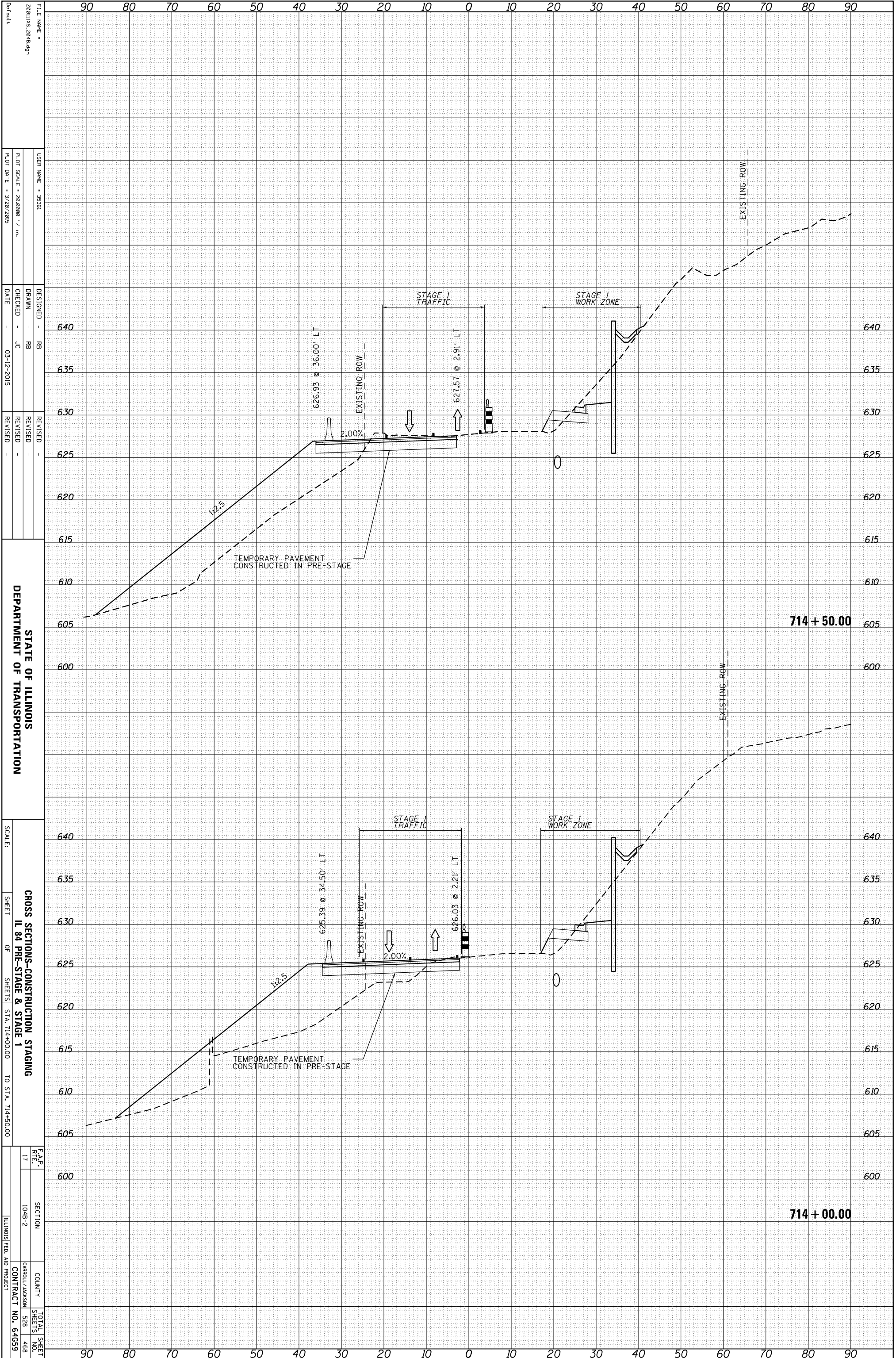
713+50.00
 605
 600
 605
 610
 615
 620
 625
 630
 635
 640
 645
 90 80 70 60 50 40 30 20 10 0 10 20 30 40 50 60 70 80 90

CROSS SECTIONS-CONSTRUCTION STAGING
 IL 84 PRE-STAGE & STAGE 1
 SCALE: SHEET OF SHEETS STA. 713+00.00 TO STA. 713+50.00

F.A.P. RT# 17
 SECTION 104B-2
 COUNTY CARROLL/JACKSON
 TOTAL SHEET SHEETS NO. 528 467
 CONTRACT NO. 64G59
 ILLINOIS FED. AID PROJECT

ORIGINAL SURVEY	SURVEYED _____	BY _____	DATE _____
NOTE BOOK	PLOTTED _____		
	TEMPLATE _____		
	AREAS _____		
	AREAS CHECKED _____		

FINAL SURVEY	SURVEYED _____	BY _____	DATE _____
NOTE BOOK	PLOTTED _____		
	TEMPLATE _____		
	AREAS _____		
	AREAS CHECKED _____		



FILE NAME = 201111X_204B.dgn
 USER NAME = 35361
 DESIGNER = RB
 DRAWN = RB
 CHECKED = JC
 DATE = 03-12-2015
 REVISIONS:

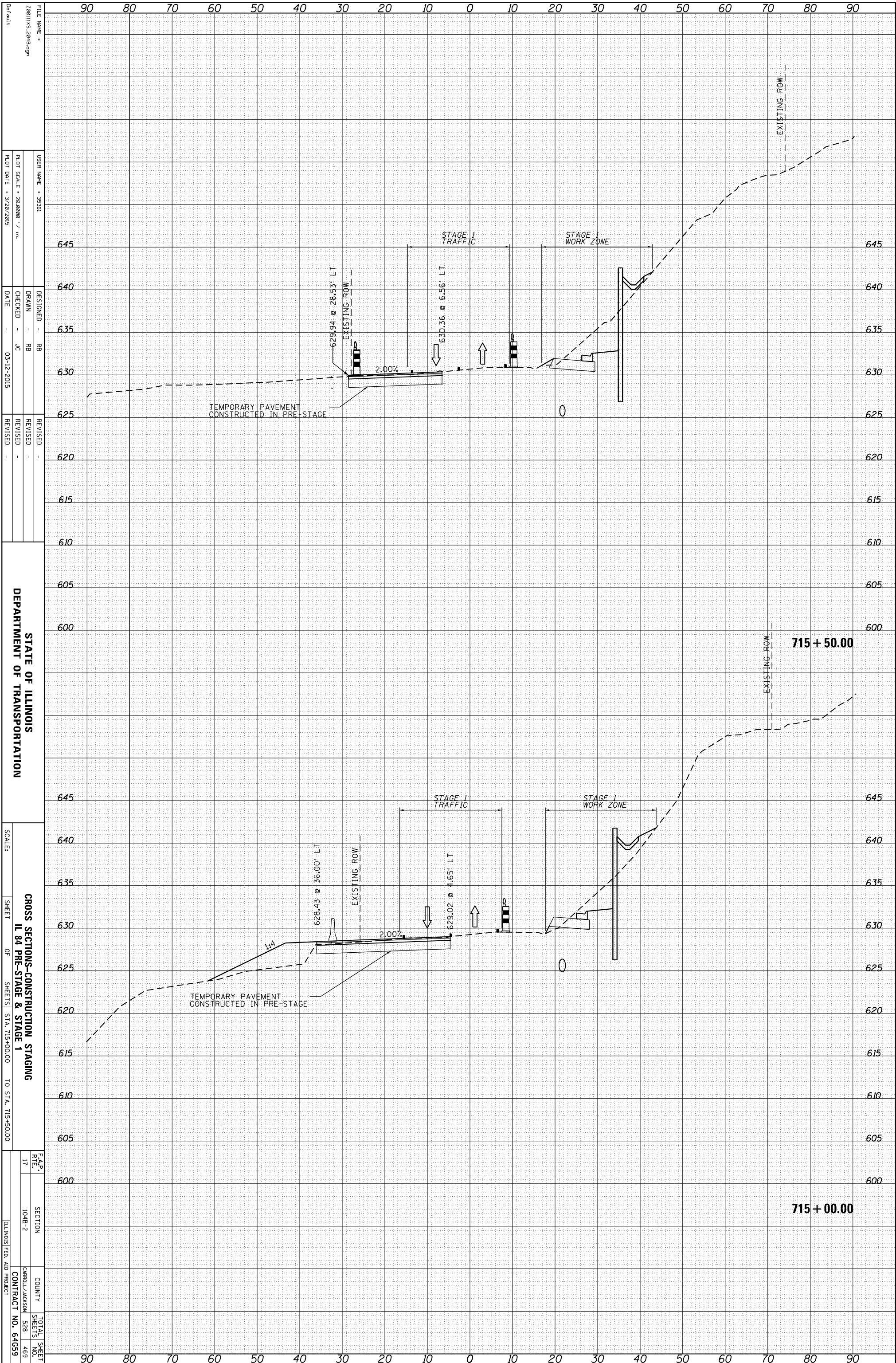
STATE OF ILLINOIS
 DEPARTMENT OF TRANSPORTATION

CROSS SECTIONS-CONSTRUCTION STAGING
 IL 84 PRE-STAGE & STAGE 1
 SCALE: SHEET OF SHEETS STA. 714+00.00 TO STA. 714+50.00

F.A.P. RT# 17
 SECTION 104B-2
 COUNTY CARROLL/JACKSON
 CONTRACT NO. 64G59
 TOTAL SHEET NO. 528
 SHEET NO. 468

ORIGINAL SURVEY	SURVEYED	BY	DATE
NOTE BOOK	PLOTTED		
	TEMPLATE		
	AREAS		
	AREAS CHECKED		

FINAL SURVEY	SURVEYED	BY	DATE
NOTE BOOK	PLOTTED		
	TEMPLATE		
	AREAS		
	AREAS CHECKED		



FILE NAME = 201111X_204B.dgn
 USER NAME = 35361
 PLOT SCALE = 28.0000 / in.
 PLOT DATE = 3/20/2015

DESIGNED - RB
 DRAWN - RB
 CHECKED - JC
 DATE - 03-12-2015

REVISIED -
 REVISIED -
 REVISIED -

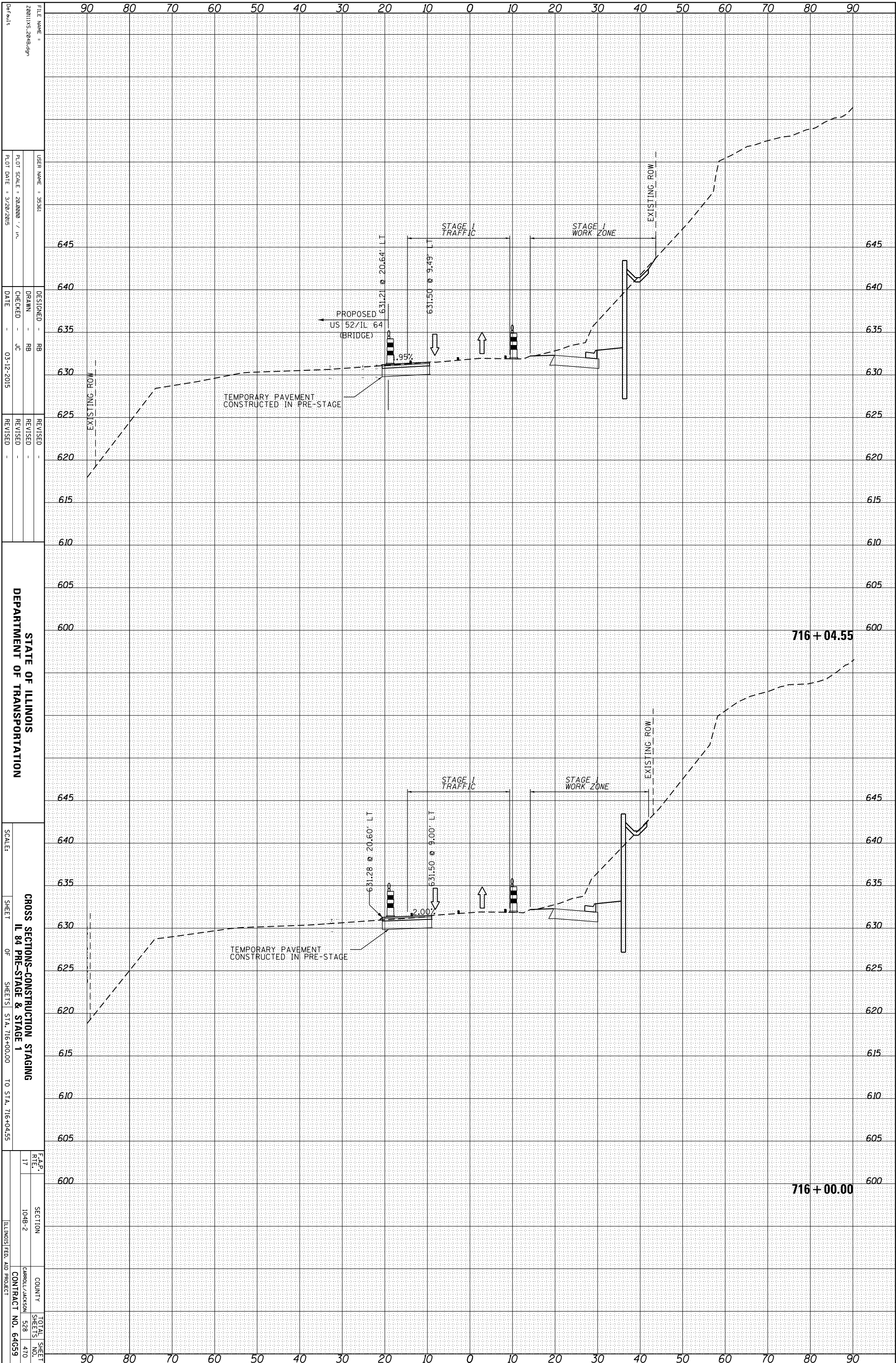
STATE OF ILLINOIS
 DEPARTMENT OF TRANSPORTATION

CROSS SECTIONS-CONSTRUCTION STAGING
 IL 84 PRE-STAGE & STAGE 1
 OF SHEETS STA. 715+00.00 TO STA. 715+50.00

F.A.P. R.T.E.	SECTION	COUNTY	TOTAL SHEET NO.
17	104B-2	CARROLL/JACKSON	528
		CONTRACT NO.	64G59
		ILLINOIS FED. AID PROJECT	

ORIGINAL SURVEY	SURVEYED _____	BY _____	DATE _____
NOTE BOOK	PLOTTED _____		
	TEMPLATE _____		
	AREAS _____		
	AREAS CHECKED _____		

FINAL SURVEY	SURVEYED _____	BY _____	DATE _____
NOTE BOOK	PLOTTED _____		
	TEMPLATE _____		
	AREAS _____		
	AREAS CHECKED _____		



FILE NAME = 200111X_204B.dgn
 USER NAME = 35361
 PLOT SCALE = 28.0000' / in.
 PLOT DATE = 3/20/2015

DESIGNED - RB
 DRAWN - RB
 CHECKED - JC
 DATE - 03-12-2015

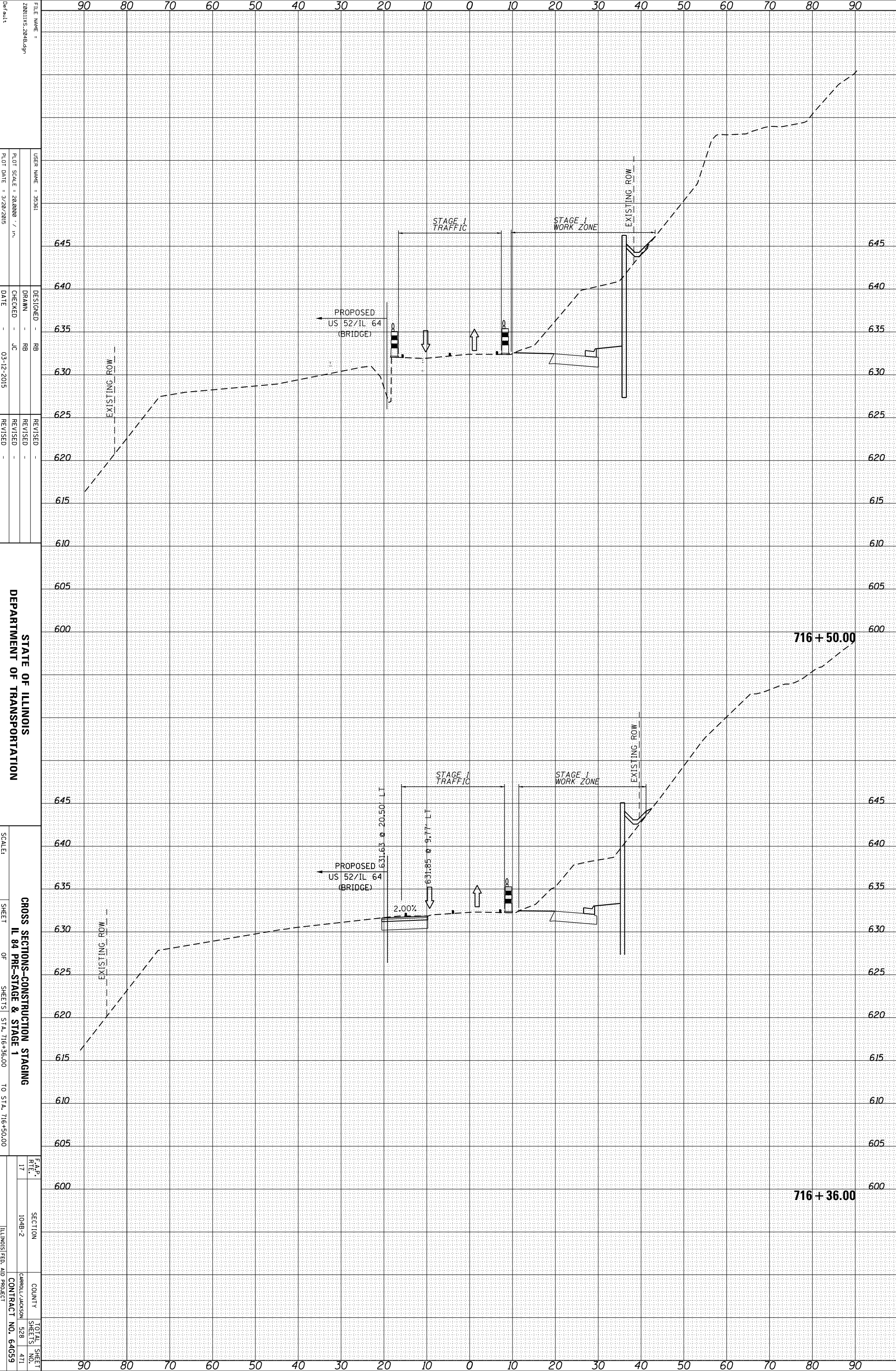
REVISIONS
 REVISION NO. DATE BY

STATE OF ILLINOIS
 DEPARTMENT OF TRANSPORTATION
 CROSS SECTIONS-CONSTRUCTION STAGING
 IL 84 PRE-STAGE & STAGE 1
 SHEET OF SHEETS STA. 716+00.00 TO STA. 716+04.55

FILE NAME	200111X_204B.dgn
USER NAME	35361
PLOT SCALE	28.0000' / in.
PLOT DATE	3/20/2015
DESIGNED	RB
DRAWN	RB
CHECKED	JC
DATE	03-12-2015
REVISIONS	
REVISION NO.	
DATE	
BY	
SECTION	104B-2
COUNTY	CARROLL/JACKSON
TOTAL SHEET	528
SHEETS	470
CONTRACT NO.	64G59
ILLINOIS FED. AID PROJECT	

ORIGINAL SURVEY	SURVEYED _____	BY _____	DATE _____
NOTE BOOK	PLOTTED _____		
	TEMPLATE _____		
	AREAS _____		
	AREAS CHECKED _____		

FINAL SURVEY	SURVEYED _____	BY _____	DATE _____
NOTE BOOK	PLOTTED _____		
	TEMPLATE _____		
	AREAS _____		
	AREAS CHECKED _____		



FILE NAME = 201111X_204B.dgn
 USER NAME = 35361
 PLOT SCALE = 28.0000 / in.
 PLOT DATE = 3/20/2015

DESIGNED - RB
 DRAWN - RB
 CHECKED - JC
 DATE - 03-12-2015

REVISIONS
 REVISION NO. _____
 REVISION DESCRIPTION _____
 DATE _____

STATE OF ILLINOIS
 DEPARTMENT OF TRANSPORTATION

CROSS SECTIONS-CONSTRUCTION STAGING
 IL 84 PRE-STAGE & STAGE 1
 SCALE: SHEET OF SHEETS STA. 716+36.00 TO STA. 716+50.00

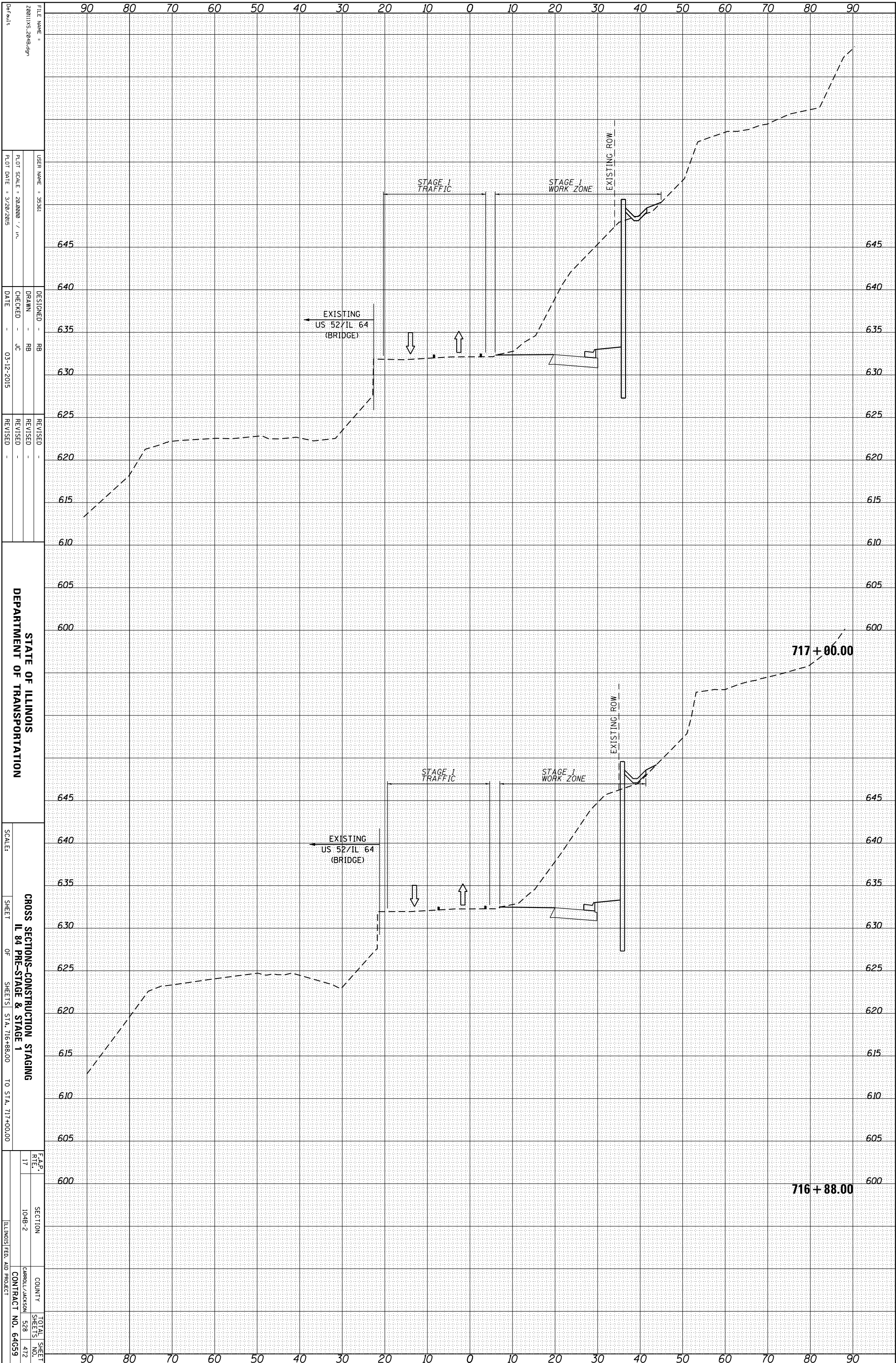
STAGE 1 TRAFFIC
 STAGE 1 WORK ZONE
 PROPOSED US 52/IL 64 (BRIDGE)
 2.00%
 631.65 @ 20.50 LT
 631.85 @ 9.77 LT

EXISTING ROW
 716 + 50.00
 716 + 36.00

F.A.P. R.T.E. 17	SECTION 104B-2	COUNTY CARROLL/JACKSON	TOTAL SHEETS 528
		CONTRACT NO. 64G59	

ORIGINAL SURVEY	SURVEYED _____	BY _____	DATE _____
NOTE BOOK	PLOTTED _____		
	TEMPLATE _____		
	AREAS _____		
	AREAS CHECKED _____		

FINAL SURVEY	SURVEYED _____	BY _____	DATE _____
NOTE BOOK	PLOTTED _____		
	TEMPLATE _____		
	AREAS _____		
	AREAS CHECKED _____		



FILE NAME = 201111X_204B.dgn
 USER NAME = 35361
 PLOT SCALE = 28.0000 / in.
 PLOT DATE = 3/20/2015

DESIGNED - RB
 DRAWN - RB
 CHECKED - JC
 DATE - 03-12-2015

REVISIONS
 REVISION NO. _____
 REVISION DESCRIPTION _____
 DATE _____

STATE OF ILLINOIS
 DEPARTMENT OF TRANSPORTATION

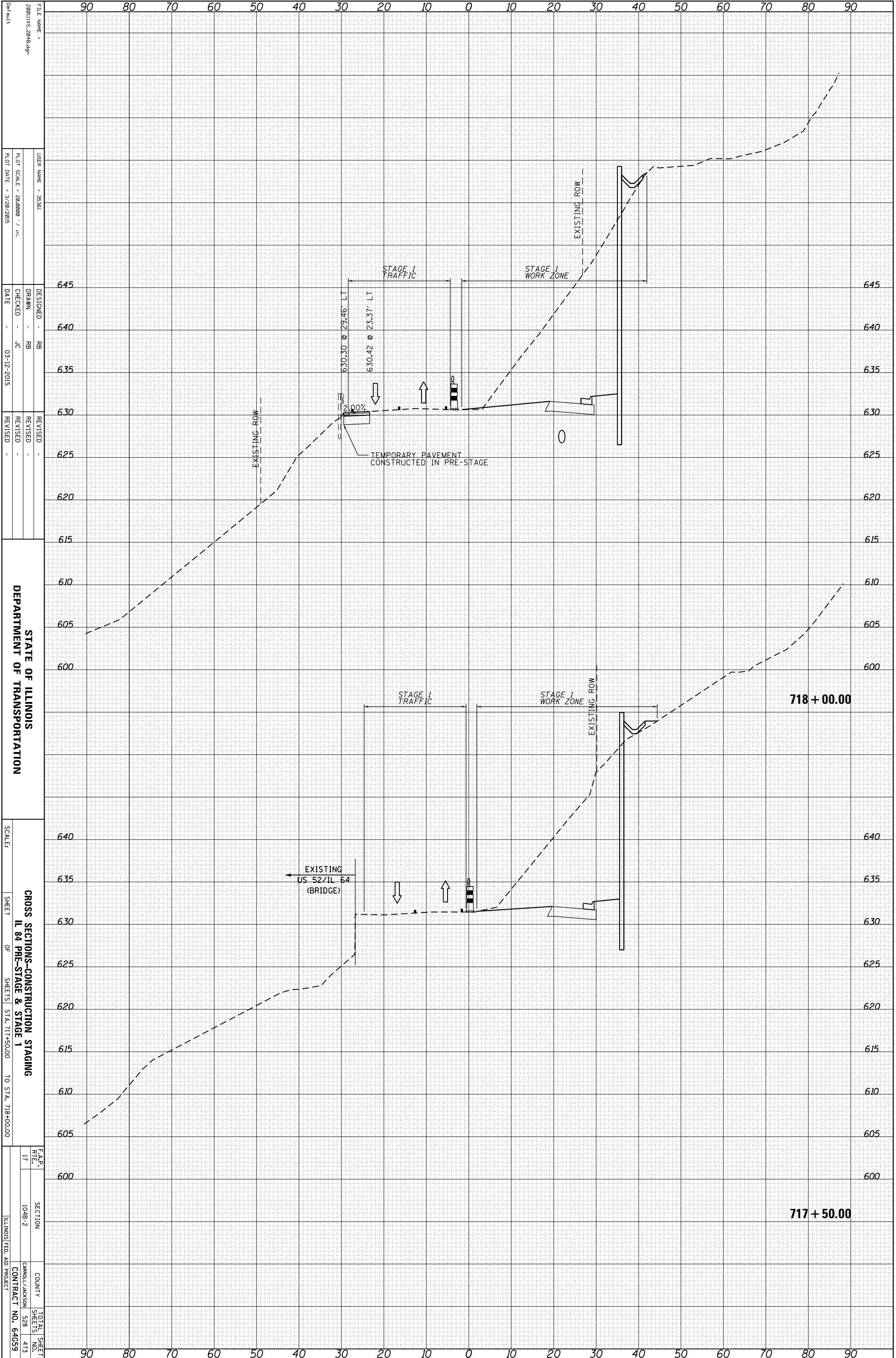
CROSS SECTIONS-CONSTRUCTION STAGING
 IL 84 PRE-STAGE & STAGE 1
 SHEET OF SHEETS STA. 716+88.00 TO STA. 717+00.00

SCALE: _____

F.A.P. RT# 17
 SECTION 104B-2
 COUNTY CARROLL/JACKSON
 TOTAL SHEET SHEETS NO. 528 472
 CONTRACT NO. 64G59
 ILLINOIS FED. AID PROJECT

ORIGINAL SURVEY	SURVEYED _____	BY _____	DATE _____
NOTE BOOK	PLOTTED _____		
	TEMPLATE _____		
	AREAS _____		
	AREAS CHECKED _____		

FINAL SURVEY	SURVEYED _____	BY _____	DATE _____
NOTE BOOK	PLOTTED _____		
	TEMPLATE _____		
	AREAS _____		
	AREAS CHECKED _____		



FILE NAME = 201111X_204B.dgn
 USER NAME = 35361
 PLOT SCALE = 28.0000' / in.
 PLOT DATE = 3/20/2015

DESIGNED - RB
 DRAWN - RB
 CHECKED - JC
 DATE - 03-12-2015

REVISIED -
 REVISIED -
 REVISIED -

STATE OF ILLINOIS
 DEPARTMENT OF TRANSPORTATION

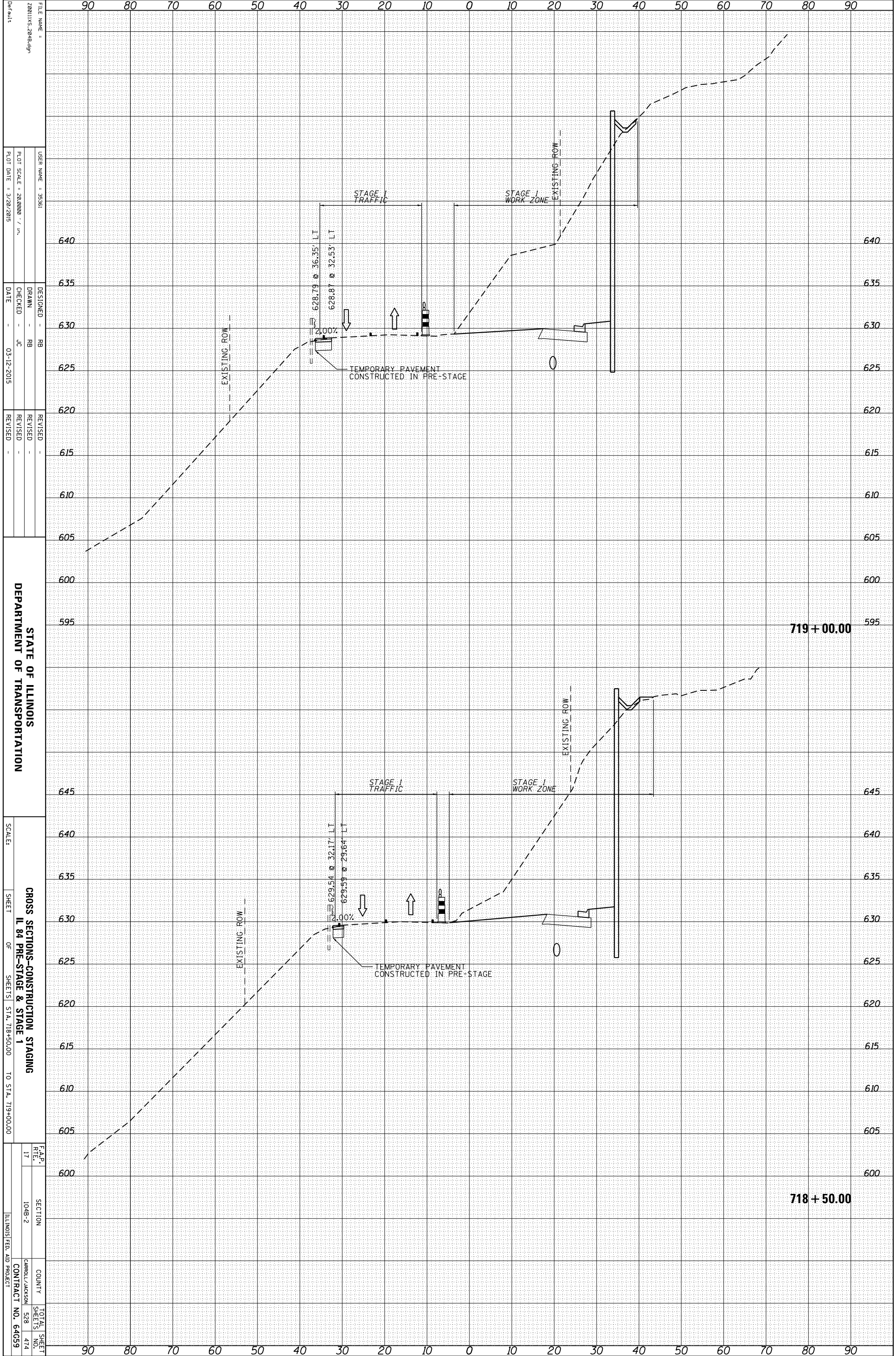
CROSS SECTIONS-CONSTRUCTION STAGING
 IL 84 PRE-STAGE & STAGE 1

SCALE: SHEET OF SHEETS STA. 717+50.00 TO STA. 718+00.00

F.A.P. R.T.E. 17 SECTION 104B-2 COUNTY CARROLL/JACKSON TOTAL SHEET SHEETS NO. 528 473 CONTRACT NO. 64G59 ILLINOIS FED. AID PROJECT

ORIGINAL SURVEY	SURVEYED	BY	DATE
NOTE BOOK	PLOTTED		
	TEMPLATE		
	AREAS		
	AREAS CHECKED		

FINAL SURVEY	SURVEYED	BY	DATE
NOTE BOOK	PLOTTED		
	TEMPLATE		
	AREAS		
	AREAS CHECKED		



FILE NAME = 201111X_204B.dgn
 USER NAME = 35361
 PLOT SCALE = 28.0000 / in.
 PLOT DATE = 3/20/2015

DESIGNED - RB
 DRAWN - RB
 CHECKED - JC
 DATE - 03-12-2015

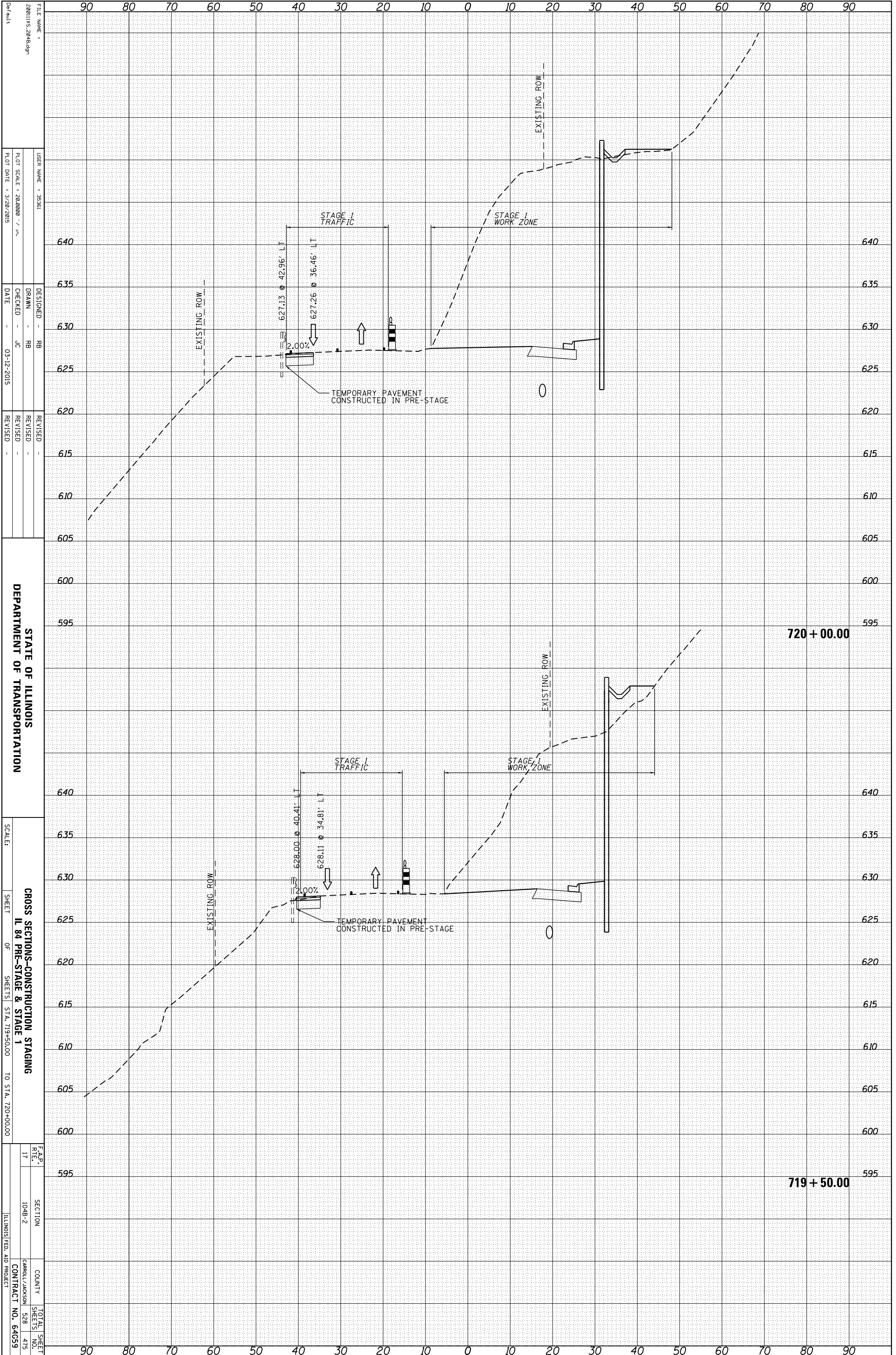
REVISIONS
 REVISION NO. DATE DESCRIPTION

STATE OF ILLINOIS
 DEPARTMENT OF TRANSPORTATION
 SCALE: SHEET 17 OF 52 SHEETS STA. 718+50.00 TO STA. 719+00.0.00
 CROSS SECTIONS-CONSTRUCTION STAGING
 IL 84 PRE-STAGE & STAGE 1

90	80	70	60	50	40	30	20	10	0	10	20	30	40	50	60	70	80	90	
640																			640
635																			635
630																			630
625																			625
620																			620
615																			615
610																			610
605																			605
600																			600
595																			595
																			719 + 00.00
645																			645
640																			640
635																			635
630																			630
625																			625
620																			620
615																			615
610																			610
605																			605
600																			600
																			718 + 50.00
90	80	70	60	50	40	30	20	10	0	10	20	30	40	50	60	70	80	90	

ORIGINAL SURVEY	SURVEYED	BY	DATE
NOTE BOOK	PLOTTED		
	TEMPLATE		
	AREAS		
	AREAS CHECKED		

FINAL SURVEY	SURVEYED	BY	DATE
NOTE BOOK	PLOTTED		
	TEMPLATE		
	AREAS		
	AREAS CHECKED		



FILE NAME = 201111X_204B.dgn
 USER NAME = 35361
 PLOT SCALE = 28.0000 / in.
 PLOT DATE = 3/20/2015

DESIGNED - RB
 DRAWN - RB
 CHECKED - JC
 DATE - 03-12-2015

REVISIONS
 REVISION NO. 1
 DESCRIPTION

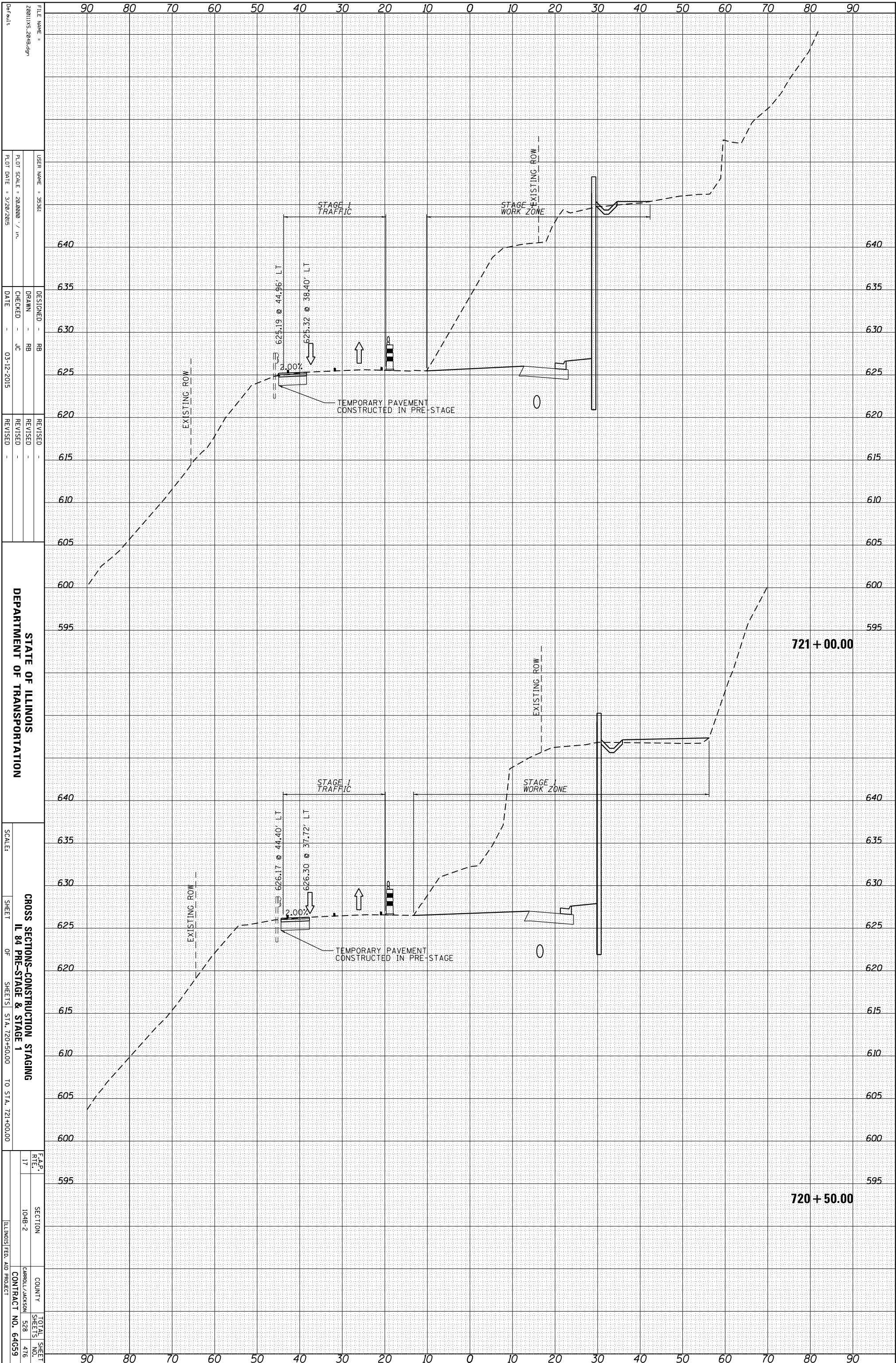
STATE OF ILLINOIS
 DEPARTMENT OF TRANSPORTATION

CROSS SECTIONS-CONSTRUCTION STAGING
 IL 84 PRE-STAGE & STAGE 1
 SCALE: SHEET 17 OF 52 SHEETS STA. 719+50.00 TO STA. 720+00.00

F.A.P. R.T.E. 17
 SECTION 104B-2
 COUNTY CARROLL/JACKSON
 TOTAL SHEET NO. 528
 SHEET NO. 475
 CONTRACT NO. 64G59
 ILLINOIS FED. AID PROJECT

ORIGINAL SURVEY	SURVEYED _____	BY _____	DATE _____
NOTE BOOK	PLOTTED _____		
	TEMPLATE _____		
	AREAS _____		
	AREAS CHECKED _____		

FINAL SURVEY	SURVEYED _____	BY _____	DATE _____
NOTE BOOK	PLOTTED _____		
	TEMPLATE _____		
	AREAS _____		
	AREAS CHECKED _____		



FILE NAME = 201111X_2048.dgn
 USER NAME = 35361
 PLOT SCALE = 28.0000 / in.
 PLOT DATE = 3/20/2015

DESIGNED - RB
 DRAWN - RB
 CHECKED - JC
 DATE - 03-12-2015

REVISIONS

REVISION NO.	REVISION	DATE

STATE OF ILLINOIS
 DEPARTMENT OF TRANSPORTATION

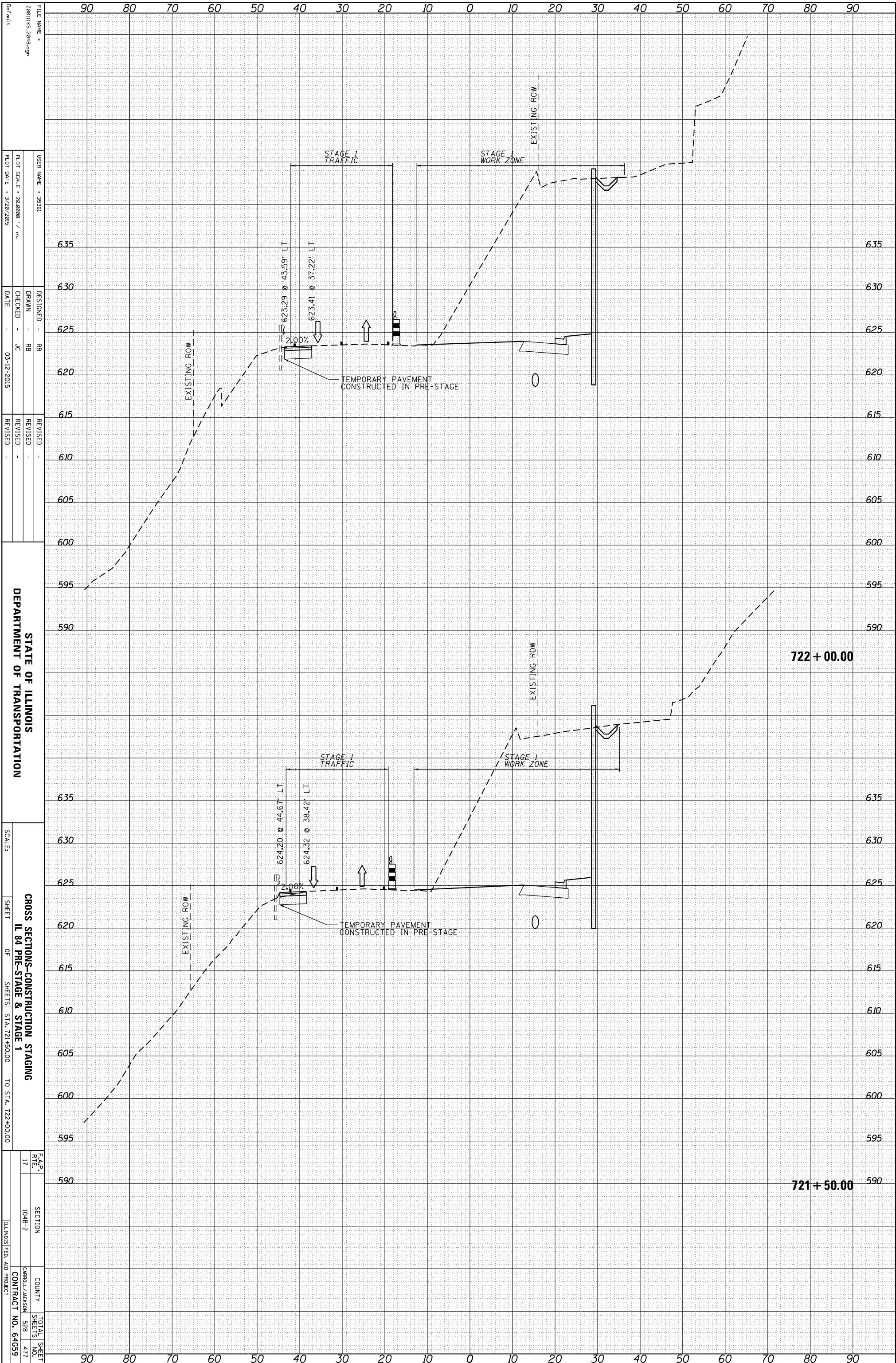
CROSS SECTIONS-CONSTRUCTION STAGING
 IL 84 PRE-STAGE & STAGE 1

SCALE: SHEET OF SHEETS STA. 720+50.00 TO STA. 721+00.00

F.A.P. R.T.E.	SECTION	COUNTY	TOTAL SHEET NO.
17	104B-2	CARROLL/JACKSON	528
		CONTRACT NO.	64G59
		ILLINOIS FED. AID PROJECT	

ORIGINAL SURVEY	SURVEYED	BY	DATE
NOTE BOOK	PLOTTED		
	TEMPLATE		
	AREAS		
	AREAS CHECKED		

FINAL SURVEY	SURVEYED	BY	DATE
NOTE BOOK	PLOTTED		
	TEMPLATE		
	AREAS		
	AREAS CHECKED		



FILE NAME = 28011X5_204B.dgn
 USER NAME = 35361
 PLOT SCALE = 28.0000 / in.
 PLOT DATE = 3/20/2015

DESIGNED - RB
 DRAWN - RB
 CHECKED - JC
 DATE - 03-12-2015

REVISIONS
 REVISION NO. DATE DESCRIPTION

STATE OF ILLINOIS
 DEPARTMENT OF TRANSPORTATION

635
630
625
620
615
610
605
600
595
590

722 + 00.00

635
630
625
620
615
610
605
600
595
590

721 + 50.00

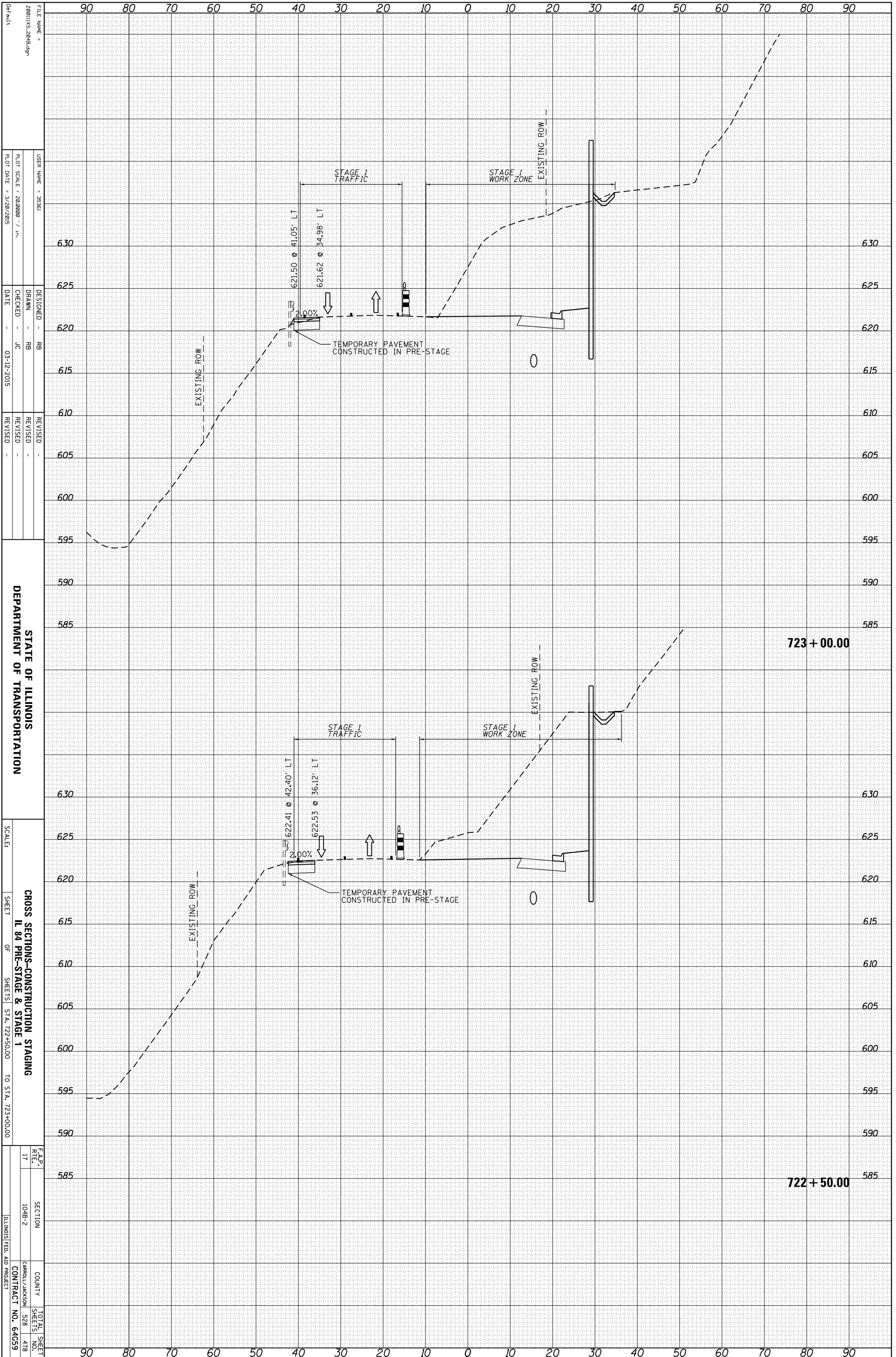
SCALE: SHEET OF SHEETS STA. 721+50.00 TO STA. 722+00.00

CROSS SECTIONS-CONSTRUCTION STAGING
 IL 84 PRE-STAGE & STAGE 1

F.A.P. R.T.E. 17 SECTION 104B-2 COUNTY CARROLL/JACKSON TOTAL SHEET NO. 528 SHEET NO. 477 CONTRACT NO. 64G59 ILLINOIS FED. AID PROJECT

ORIGINAL SURVEY	SURVEYED _____	BY _____	DATE _____
NOTE BOOK	PLOTTED _____		
	TEMPLATE _____		
	AREAS _____		
	CHECKED _____		

FINAL SURVEY	SURVEYED _____	BY _____	DATE _____
NOTE BOOK	PLOTTED _____		
	TEMPLATE _____		
	AREAS _____		
	CHECKED _____		



FILE NAME = 200111x_204b.dgn
 USER NAME = 35361
 PLOT SCALE = 28.0000 / in.
 PLOT DATE = 3/20/2015

DESIGNED - RB
 DRAWN - RB
 CHECKED - JC
 DATE - 03-12-2015

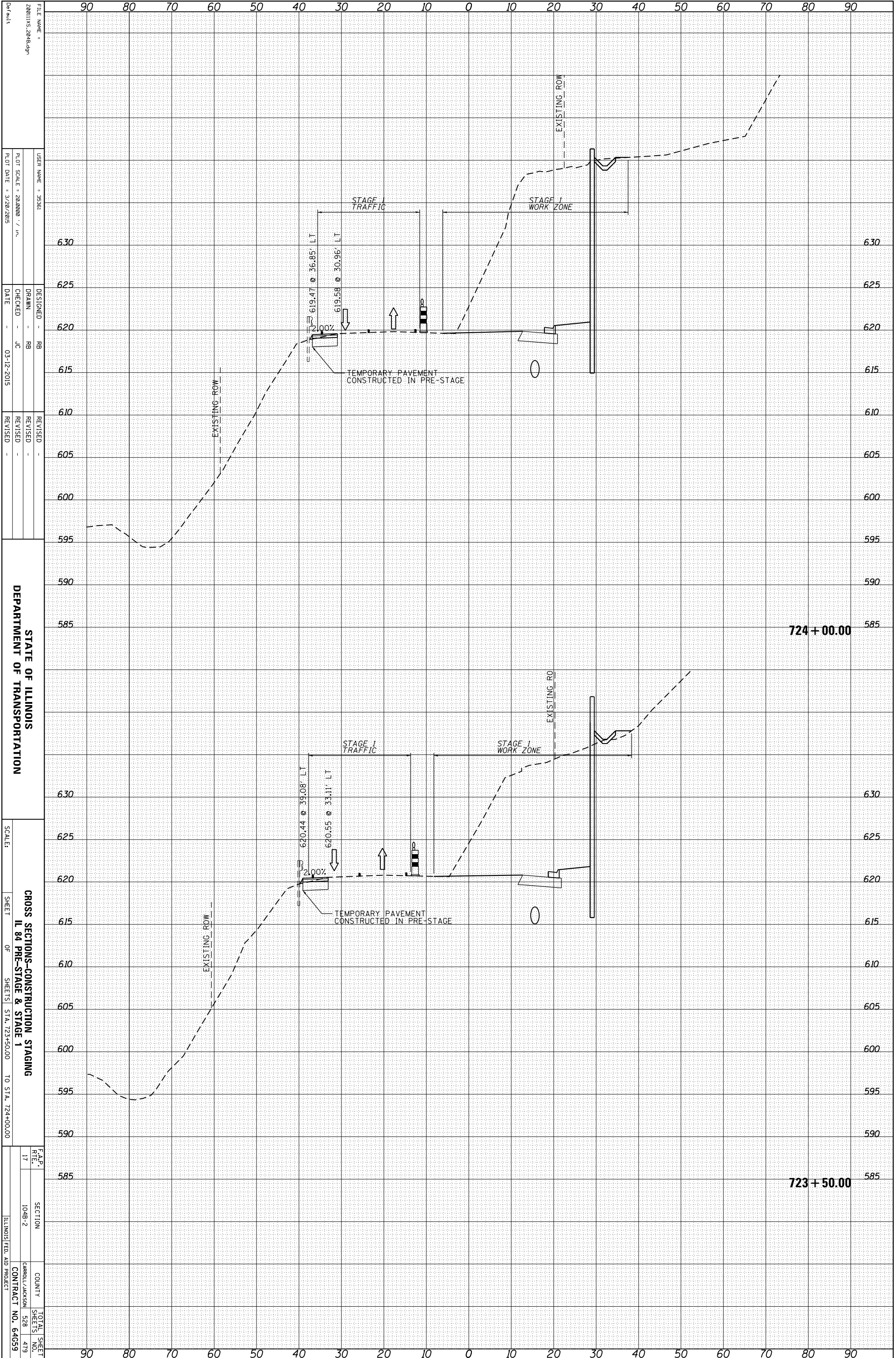
REVISIONS
 REVISION NO. _____
 DATE _____

STATE OF ILLINOIS
 DEPARTMENT OF TRANSPORTATION
 SCALE: _____
 SHEET _____
 CROSS SECTIONS-CONSTRUCTION STAGING
 IL 84 PRE-STAGE & STAGE 1
 OF _____ SHEETS STA. 722+50.00 TO STA. 723+00.00

F.A.P. RT# 17
 SECTION 104B-2
 COUNTY CARROLL/JACKSON
 TOTAL SHEET SHEETS NO. 528 478
 CONTRACT NO. 64G59
 ILLINOIS FED. AID PROJECT

ORIGINAL SURVEY	SURVEYED _____	BY _____	DATE _____
NOTE BOOK	PLOTTED _____		
	TEMPLATE _____		
	AREAS _____		
	AREAS CHECKED _____		

FINAL SURVEY	SURVEYED _____	BY _____	DATE _____
NOTE BOOK	PLOTTED _____		
	TEMPLATE _____		
	AREAS _____		
	AREAS CHECKED _____		



FILE NAME = 201111X_204B.dgn
 USER NAME = 35361
 PLOT SCALE = 28.0000 / in.
 PLOT DATE = 3/20/2015

DESIGNED - RB
 DRAWN - RB
 CHECKED - JC
 DATE - 03-12-2015

REVISOR -
 REVISION -
 REVISION -

STATE OF ILLINOIS
 DEPARTMENT OF TRANSPORTATION

724 + 00.00

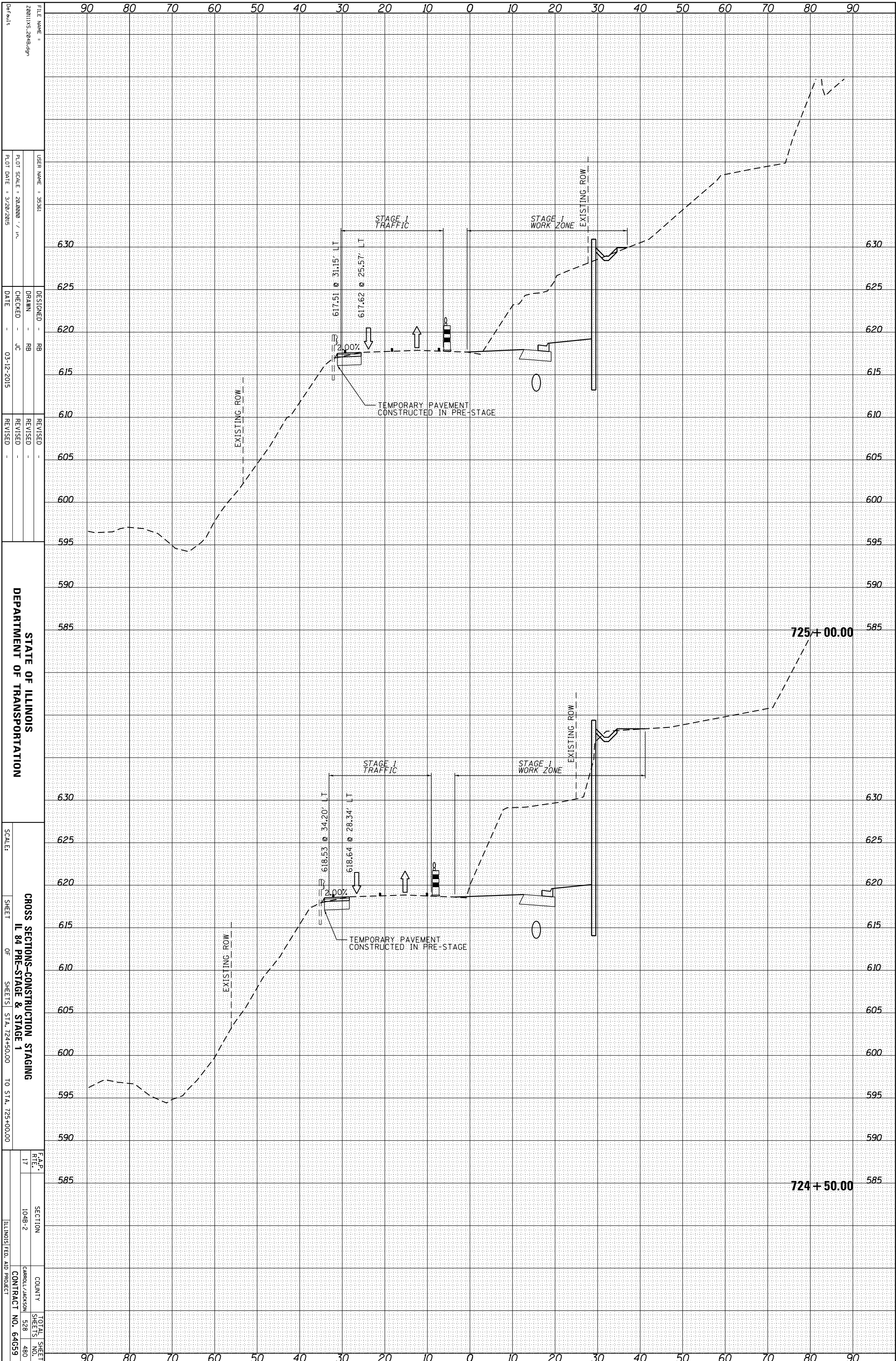
723 + 50.00

CROSS SECTIONS-CONSTRUCTION STAGING
 IL 84 PRE-STAGE & STAGE 1
 SCALE: SHEET OF SHEETS STA. 723+50.00 TO STA. 724+00.00

F.A.P. R.T.E.	SECTION	COUNTY	TOTAL SHEET NO.
17	104B-2	CARROLL/JACKSON	528 / 479
ILLINOIS FED. AID PROJECT			CONTRACT NO. 64G59

ORIGINAL SURVEY	SURVEYED _____	BY _____	DATE _____
NOTE BOOK	PLOTTED _____		
	TEMPLATE _____		
	AREAS _____		
	AREAS CHECKED _____		

FINAL SURVEY	SURVEYED _____	BY _____	DATE _____
NOTE BOOK	PLOTTED _____		
	TEMPLATE _____		
	AREAS _____		
	AREAS CHECKED _____		



FILE NAME = 201111X_204B.dgn
 USER NAME = 35361
 PLOT SCALE = 28.0000 / in.
 PLOT DATE = 3/20/2015

DESIGNED - RB
 DRAWN - RB
 CHECKED - JC
 DATE - 03-12-2015

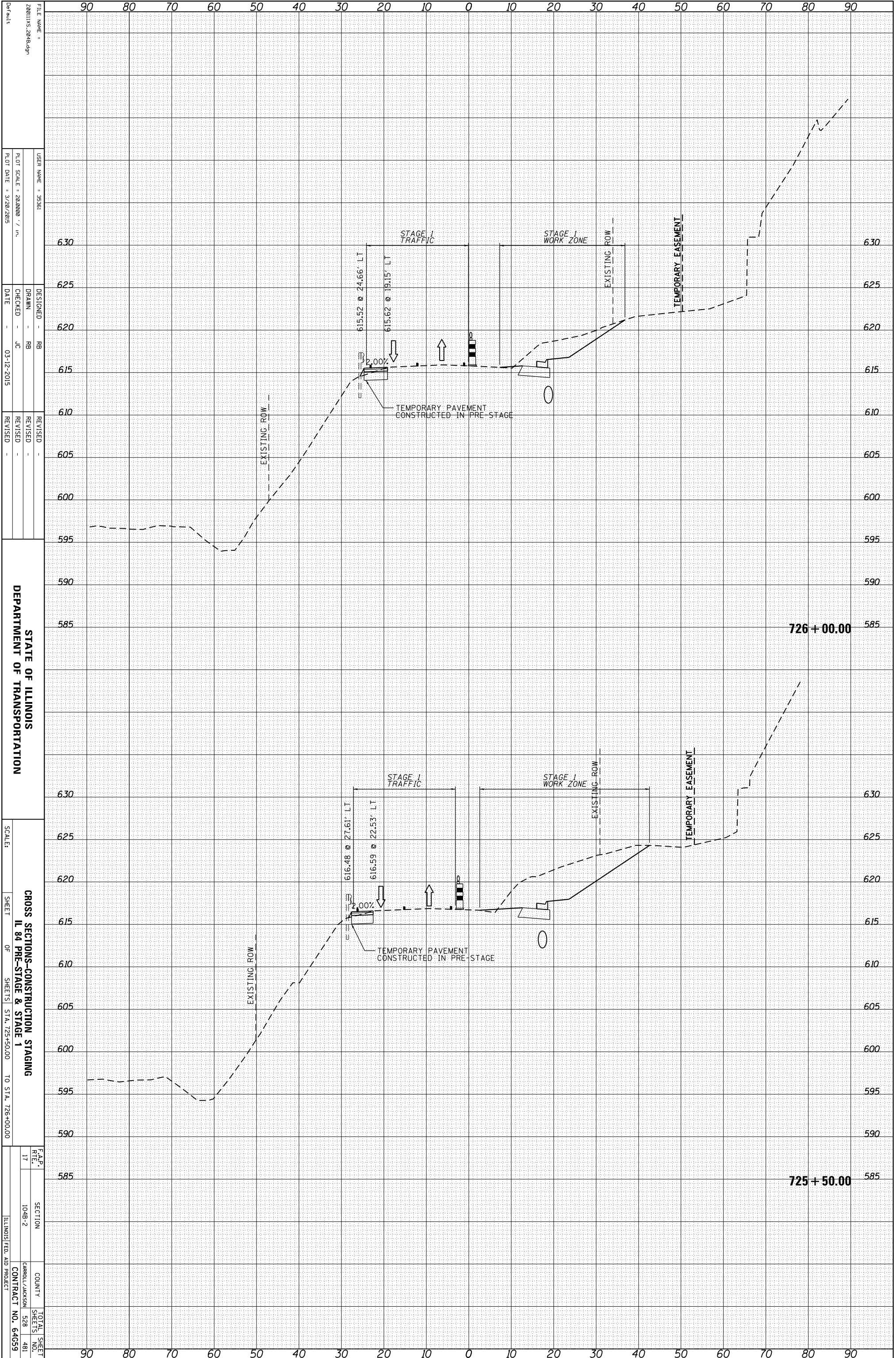
REVISOR
 REVISION
 REVISION
 REVISION

STATE OF ILLINOIS
 DEPARTMENT OF TRANSPORTATION
 SCALE:
 SHEET
 CROSS SECTIONS-CONSTRUCTION STAGING
 IL 84 PRE-STAGE & STAGE 1
 OF SHEETS STA. 724+50.00 TO STA. 725+00.00

F.A.P. R.T.E.	SECTION	COUNTY	TOTAL SHEET NO.
17	104B-2	CARROLL/JACKSON	528
		CONTRACT NO.	480
			64G59
		ILLINOIS FED. AID PROJECT	

ORIGINAL SURVEY	SURVEYED _____	BY _____	DATE _____
NOTE BOOK	PLOTTED _____		
	TEMPLATE _____		
	AREAS _____		
	AREAS CHECKED _____		

FINAL SURVEY	SURVEYED _____	BY _____	DATE _____
NOTE BOOK	PLOTTED _____		
	TEMPLATE _____		
	AREAS _____		
	AREAS CHECKED _____		



FILE NAME = 201111X_204B.dgn
 USER NAME = 35361
 PLOT SCALE = 28.0000 / in.
 PLOT DATE = 3/20/2015

DESIGNED - RB
 DRAWN - RB
 CHECKED - JC
 DATE - 03-12-2015

REVISOR -
 REVISION -
 REVISION -
 REVISION -

STATE OF ILLINOIS
 DEPARTMENT OF TRANSPORTATION

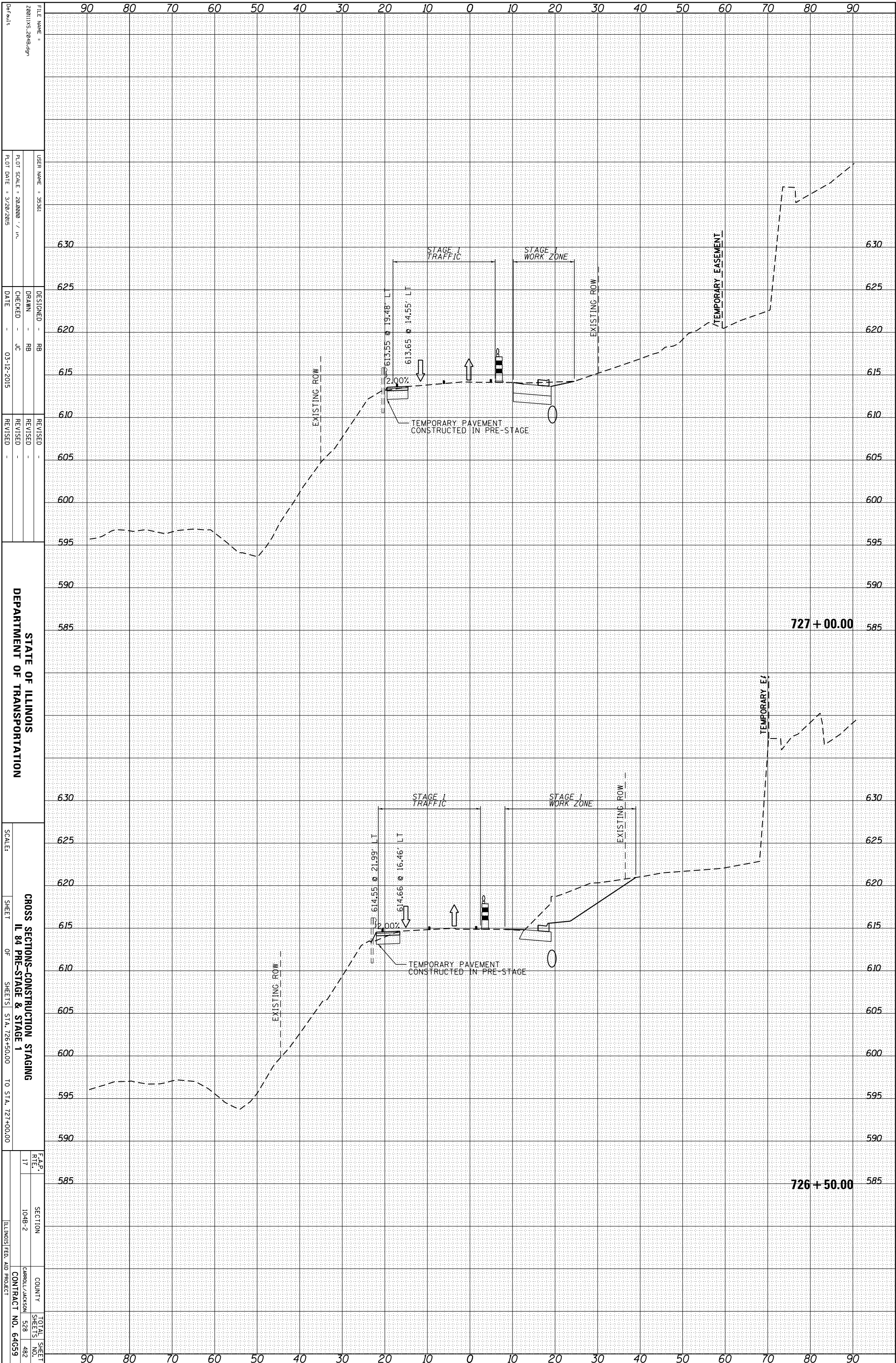
CROSS SECTIONS-CONSTRUCTION STAGING
 IL 84 PRE-STAGE & STAGE 1
 SCALE: SHEET OF SHEETS STA. 725+50.00 TO STA. 726+00.00

F.A.P. RT# 17
 SECTION 104B-2
 COUNTY CARROLL/JACKSON
 TOTAL SHEET SHEETS NO. 528
 SHEET NO. 481
 CONTRACT NO. 64G59
 ILLINOIS FED. AID PROJECT

726 + 00.00
 725 + 50.00

ORIGINAL SURVEY	SURVEYED _____	BY _____	DATE _____
NOTE BOOK	PLOTTED _____		
	TEMPLATE _____		
	AREAS _____		
	AREAS CHECKED _____		

FINAL SURVEY	SURVEYED _____	BY _____	DATE _____
NOTE BOOK	PLOTTED _____		
	TEMPLATE _____		
	AREAS _____		
	AREAS CHECKED _____		



FILE NAME = 201111X_204B.dgn
 USER NAME = 35361
 PLOT SCALE = 28.0000 / in.
 PLOT DATE = 3/20/2015

DESIGNED - RB
 DRAWN - RB
 CHECKED - JC
 DATE - 03-12-2015

REVISOR -
 REVISION -
 REVISION -
 REVISION -

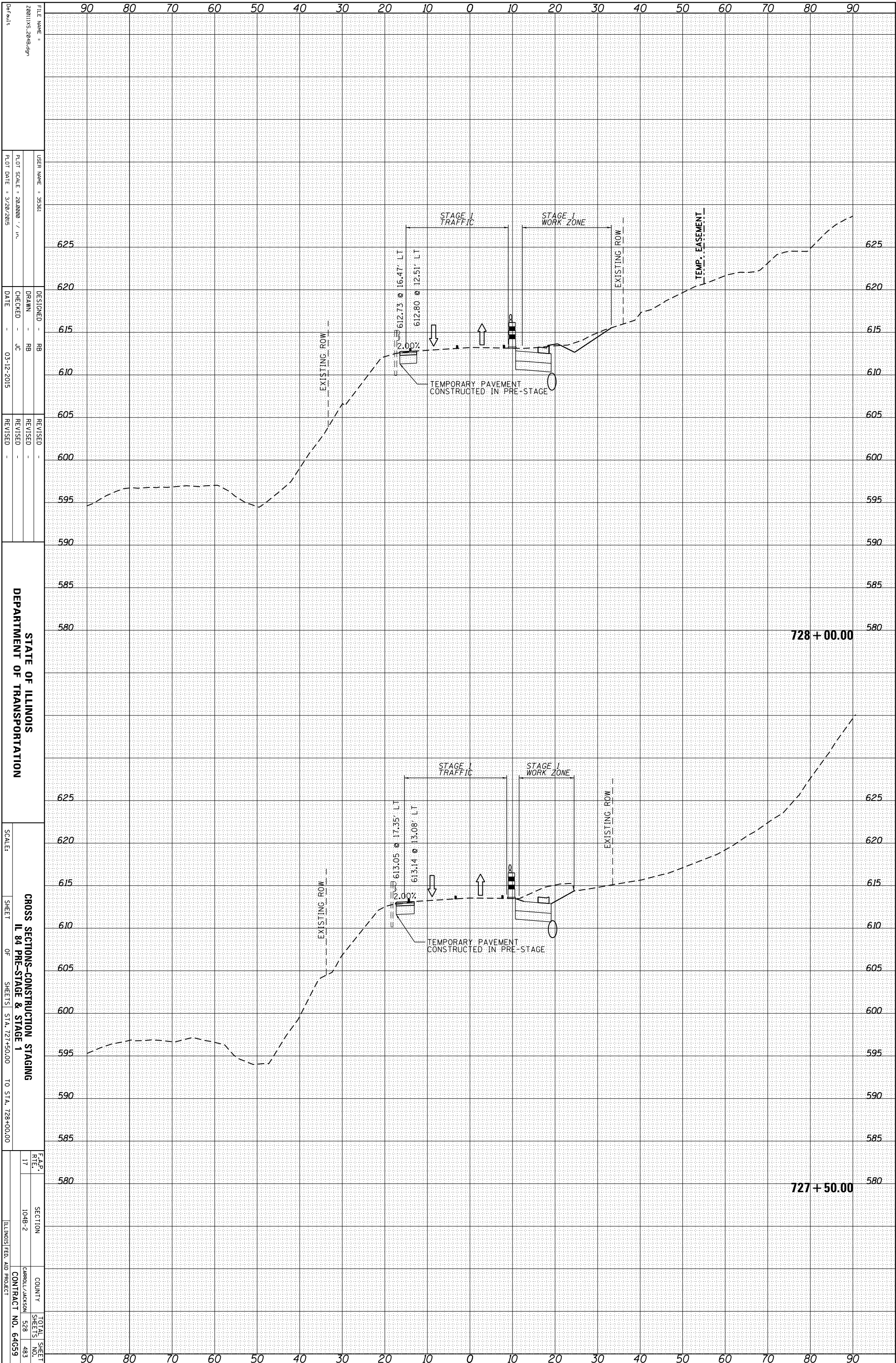
STATE OF ILLINOIS
 DEPARTMENT OF TRANSPORTATION

CROSS SECTIONS-CONSTRUCTION STAGING
 IL 84 PRE-STAGE & STAGE 1
 SCALE: SHEET OF SHEETS STA. 726+50.00 TO STA. 727+00.00

F.A.P. R.T.E. 17
 SECTION 104B-2
 COUNTY CARROLL/JACKSON
 TOTAL SHEET SHEETS NO. 528 482
 CONTRACT NO. 64G59
 ILLINOIS FED. AID PROJECT

ORIGINAL SURVEY	SURVEYED _____	BY _____	DATE _____
NOTE BOOK	PLOTTED _____		
	TEMPLATE _____		
	AREAS _____		
	AREAS CHECKED _____		

FINAL SURVEY	SURVEYED _____	BY _____	DATE _____
NOTE BOOK	PLOTTED _____		
	TEMPLATE _____		
	AREAS _____		
	AREAS CHECKED _____		



FILE NAME = 280111X_204B.dgn
 USER NAME = 35361
 PLOT SCALE = 28.0000 / in.
 PLOT DATE = 3/20/2015

DESIGNED - RB
 DRAWN - RB
 CHECKED - JC
 DATE - 03-12-2015

REVISIONS
 REVISION NO. DATE DESCRIPTION

STATE OF ILLINOIS
 DEPARTMENT OF TRANSPORTATION

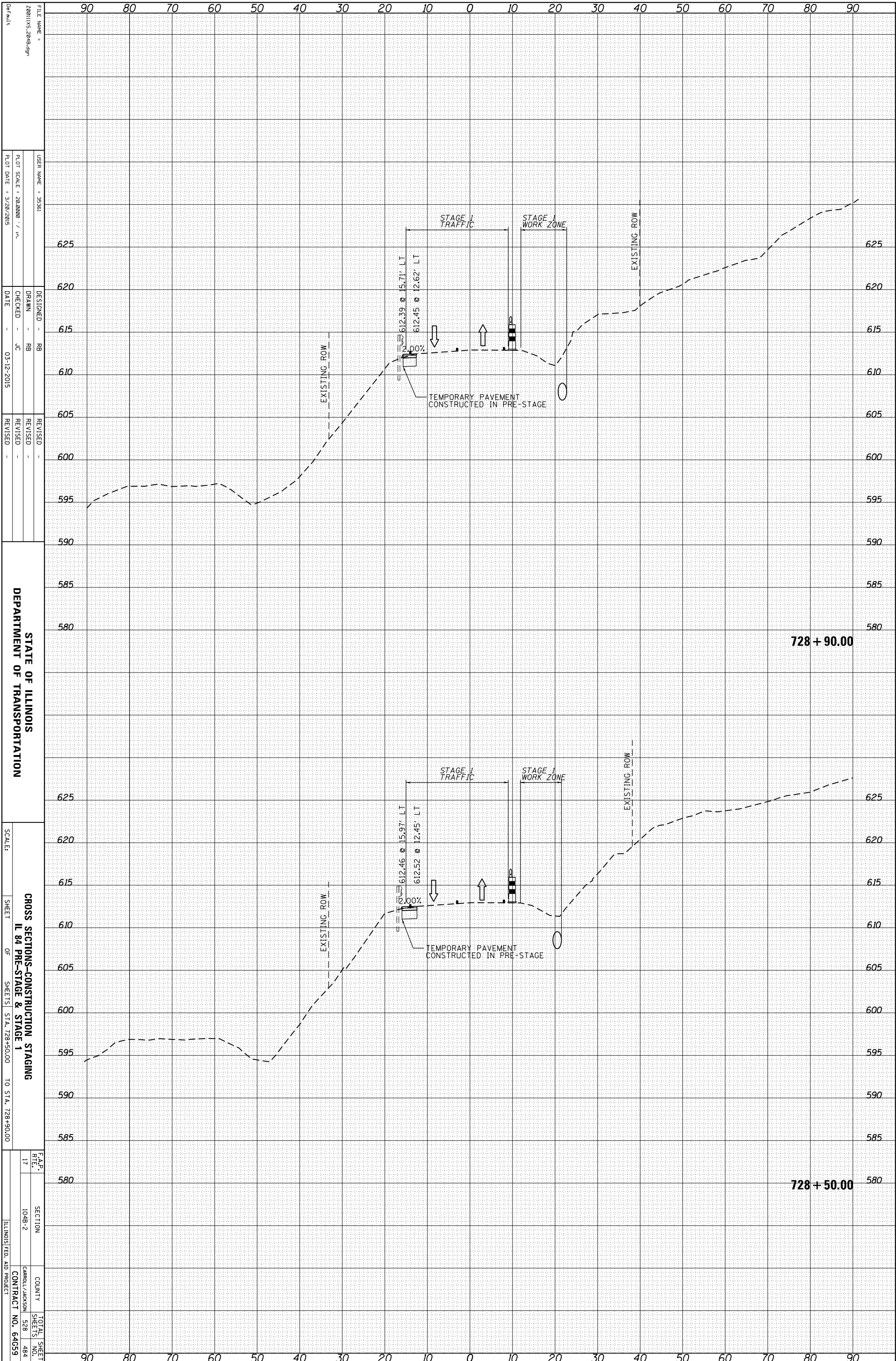
CROSS SECTIONS-CONSTRUCTION STAGING
 IL 84 PRE-STAGE & STAGE 1

SCALE: SHEET OF SHEETS STA. 727+50.00 TO STA. 728+00.00

FILE NAME	280111X_204B.dgn
USER NAME	35361
PLOT SCALE	28.0000 / in.
PLOT DATE	3/20/2015
DESIGNED	RB
DRAWN	RB
CHECKED	JC
DATE	03-12-2015
REVISIONS	
REVISION NO.	
DATE	
DESCRIPTION	
STATE OF ILLINOIS	DEPARTMENT OF TRANSPORTATION
CROSS SECTIONS-CONSTRUCTION STAGING	IL 84 PRE-STAGE & STAGE 1
SCALE:	SHEET OF SHEETS STA. 727+50.00 TO STA. 728+00.00
F.A.P. R.T.E.	17
SECTION	104B-2
COUNTY	CARROLL/JACKSON
TOTAL SHEET NO.	528
SHEET NO.	483
CONTRACT NO.	64G59
ILLINOIS FED. AID PROJECT	

ORIGINAL SURVEY	SURVEYED _____	BY _____	DATE _____
NOTE BOOK	PLOTTED _____		
	TEMPLATE _____		
	AREAS _____		
	AREAS CHECKED _____		

FINAL SURVEY	SURVEYED _____	BY _____	DATE _____
NOTE BOOK	PLOTTED _____		
	TEMPLATE _____		
	AREAS _____		
	AREAS CHECKED _____		



FILE NAME = 201111X_204B.dgn
 USER NAME = 35361
 PLOT SCALE = 28.0000 / in.
 PLOT DATE = 3/20/2015

DESIGNED - RB
 DRAWN - RB
 CHECKED - JC
 DATE - 03-12-2015

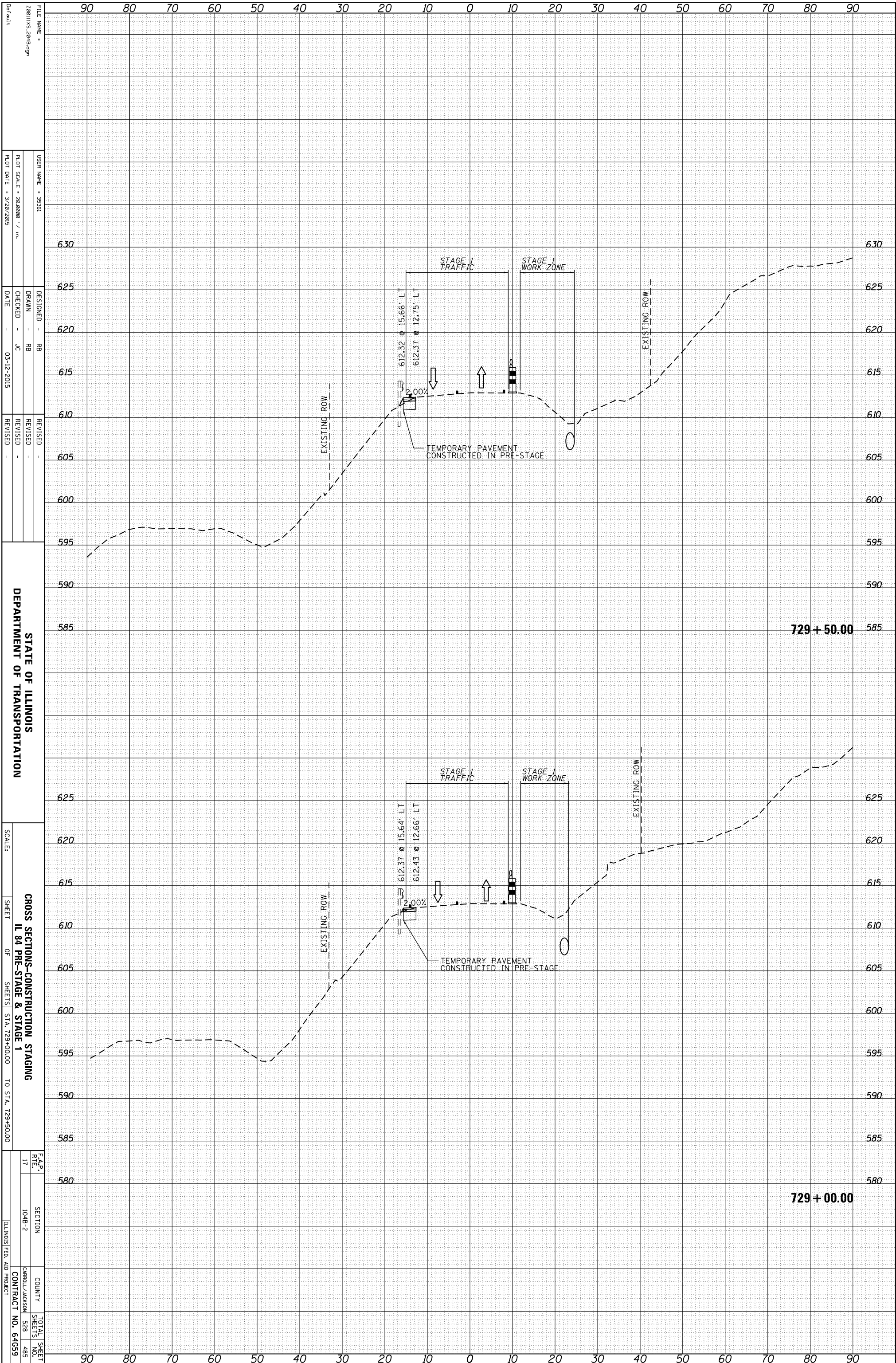
REVISIONS
 REVISION NO. DATE DESCRIPTION

STATE OF ILLINOIS
 DEPARTMENT OF TRANSPORTATION
 SCALE: SHEET 17 OF 17 SHEETS STA. 728+50.00 TO STA. 728+90.00
 CROSS SECTIONS-CONSTRUCTION STAGING
 IL 84 PRE-STAGE & STAGE 1

FILE NAME	201111X_204B.dgn
USER NAME	35361
PLOT SCALE	28.0000 / in.
PLOT DATE	3/20/2015
DESIGNED	RB
DRAWN	RB
CHECKED	JC
DATE	03-12-2015
REVISIONS	
REVISION NO.	
DATE	
DESCRIPTION	
STATE OF ILLINOIS	
DEPARTMENT OF TRANSPORTATION	
SCALE:	
SHEET	17
OF	17
SHEETS	
STA.	728+50.00
TO STA.	728+90.00
CROSS SECTIONS-CONSTRUCTION STAGING	
IL 84 PRE-STAGE & STAGE 1	
F.A.P. R.T.E.	17
SECTION	104B-2
COUNTY	CARROLL/JACKSON
TOTAL SHEET SHEETS NO.	528
CONTRACT NO.	64G59
ILLINOIS FED. AID PROJECT	

ORIGINAL SURVEY	SURVEYED	BY	DATE
NOTE BOOK	PLOTTED		
	TEMPLATE		
	AREAS		
	AREAS CHECKED		

FINAL SURVEY	SURVEYED	BY	DATE
NOTE BOOK	PLOTTED		
	TEMPLATE		
	AREAS		
	AREAS CHECKED		



FILE NAME = 201111X_204B.dgn
 USER NAME = 35361
 PLOT SCALE = 28.0000 / in.
 PLOT DATE = 3/20/2015

DESIGNED - RB
 DRAWN - RB
 CHECKED - JC
 DATE - 03-12-2015

REVISIONS
 REVISION NO. DATE DESCRIPTION

STATE OF ILLINOIS
 DEPARTMENT OF TRANSPORTATION

729 + 50.00

729 + 00.00

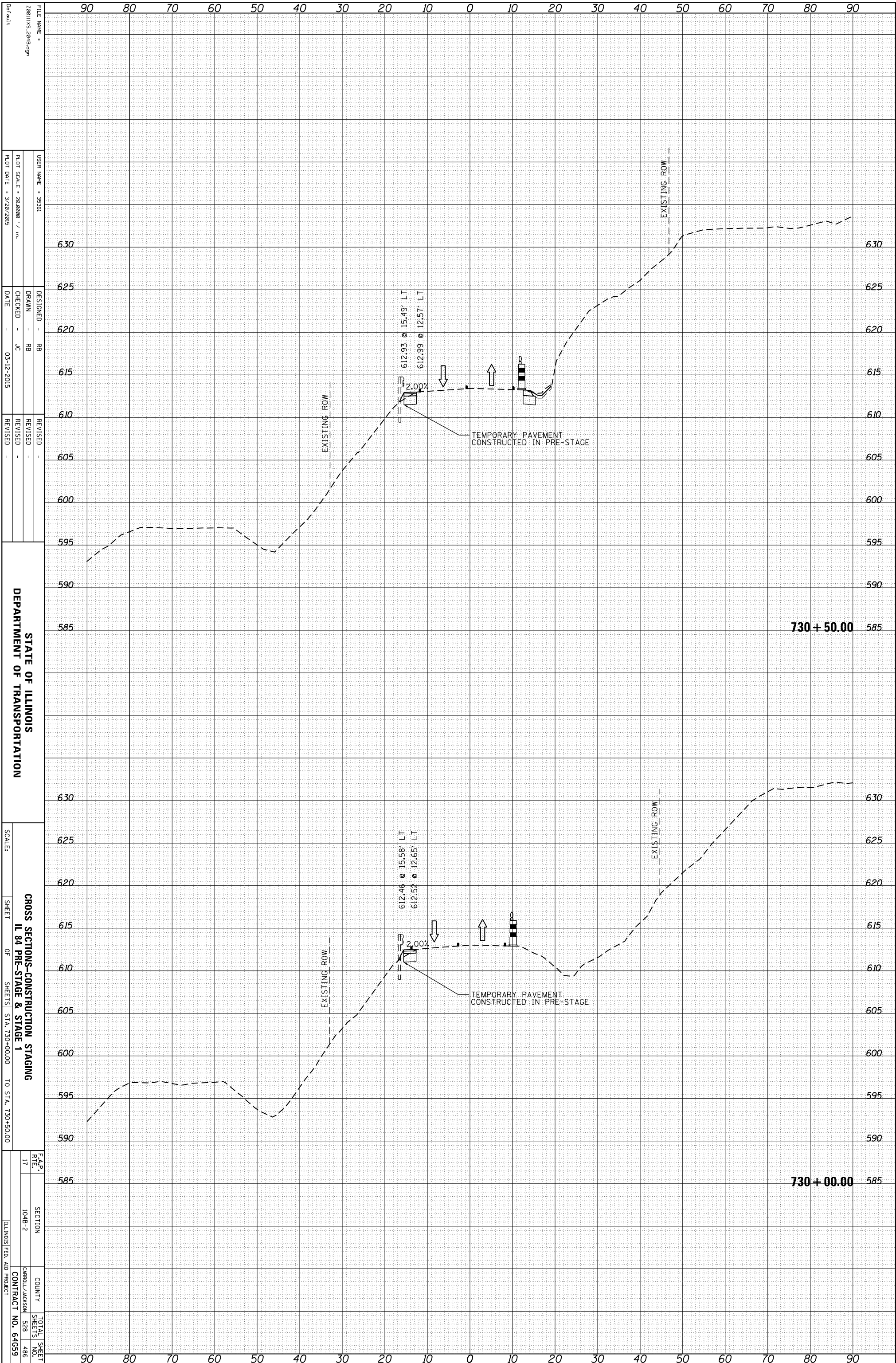
CROSS SECTIONS-CONSTRUCTION STAGING
 IL 84 PRE-STAGE & STAGE 1
 SCALE: SHEET OF SHEETS STA. 729+00.00 TO STA. 729+50.00

F.A.P. RT#	SECTION	COUNTY	TOTAL SHEET NO.
17	104B-2	CARROLL/JACKSON	528
			485

CONTRACT NO. 64CG59
 ILLINOIS FED. AID PROJECT

ORIGINAL SURVEY	SURVEYED _____	BY _____	DATE _____
NOTE BOOK	PLOTTED _____		
	TEMPLATE _____		
	AREAS _____		
	AREAS CHECKED _____		

FINAL SURVEY	SURVEYED _____	BY _____	DATE _____
NOTE BOOK	PLOTTED _____		
	TEMPLATE _____		
	AREAS _____		
	AREAS CHECKED _____		



STATE OF ILLINOIS
DEPARTMENT OF TRANSPORTATION

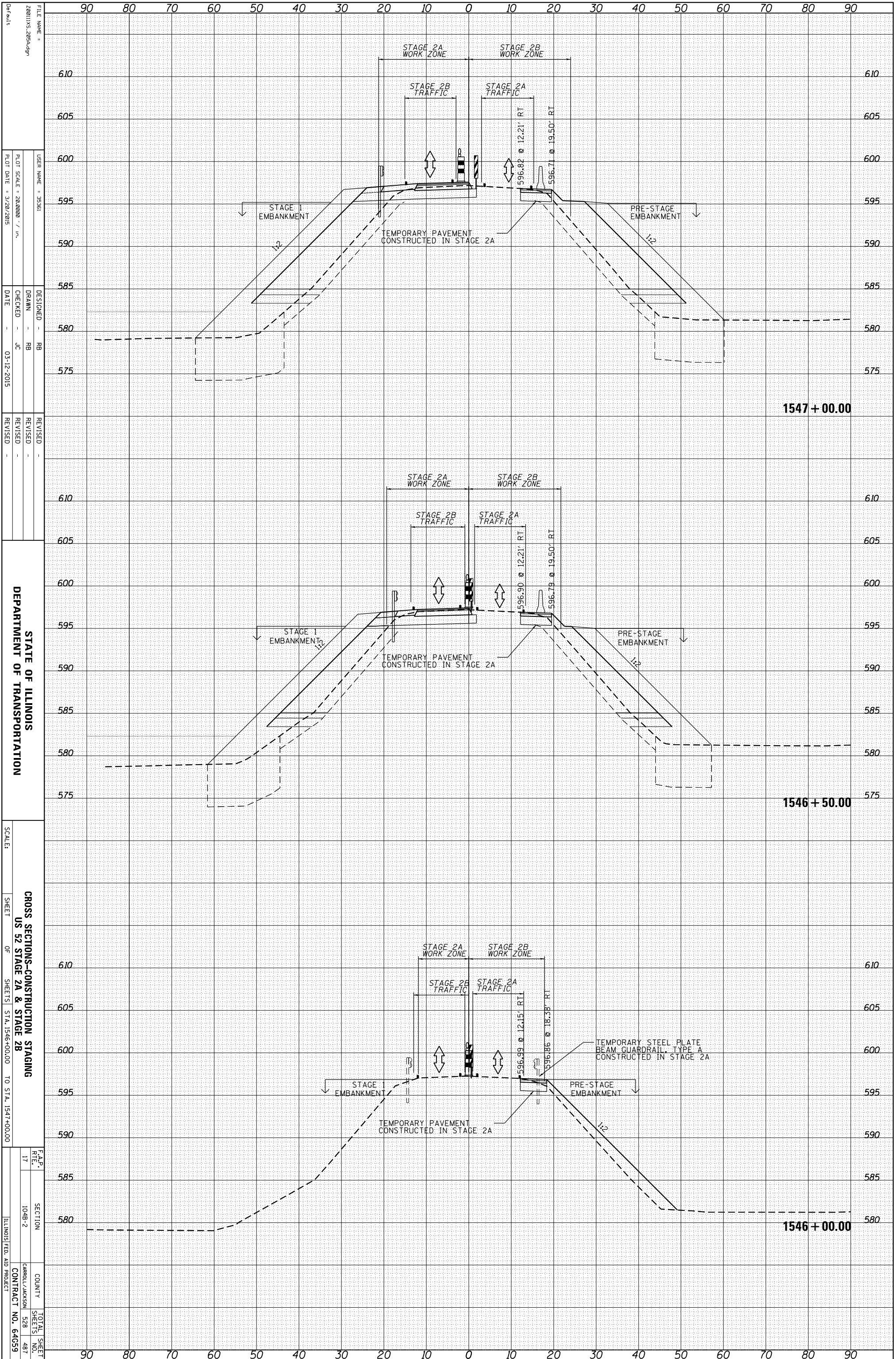
CROSS SECTIONS-CONSTRUCTION STAGING
IL 84 PRE-STAGE & STAGE 1
SHEET OF SHEETS STA. 730+00.00 TO STA. 730+50.00

F.A.P. R.T.E.	SECTION	COUNTY	TOTAL SHEET NO.
17	104B-2	CARROLL/JACKSON	528
		CONTRACT NO.	486
		ILLINOIS FED. AID PROJECT	64G59

FILE NAME =	DESIGNED -	REVISIONS
280111X.204B.dgn	RB	
USER NAME = 35361	DRAWN -	REVISIONS
	RB	
PLLOT SCALE = 28.0000 / in.	CHECKED -	REVISIONS
	JC	
PLLOT DATE = 3/20/2015	DATE -	REVISIONS
	03-12-2015	

ORIGINAL SURVEY	SURVEYED	BY	DATE
NOTE BOOK	PLOTTED		
	TEMPLATE		
	AREAS		
	CHECKED		

FINAL SURVEY	SURVEYED	BY	DATE
NOTE BOOK	PLOTTED		
	TEMPLATE		
	AREAS		
	CHECKED		



STATE OF ILLINOIS
DEPARTMENT OF TRANSPORTATION

CROSS SECTIONS-CONSTRUCTION STAGING
US 52 STAGE 2A & STAGE 2B

F.A.P. R.T.E.	SECTION	COUNTY	TOTAL SHEETS
17	104B-2	CARROLL/JACKSON	528
			487
		ILLINOIS FED. AID PROJECT	CONTRACT NO. 64G59

FILE NAME =	DESIGNED -	REVISION
280111X.2054.dgn	RB	-
USER NAME = 35361	DRAWN -	REVISION
	RB	-
PLLOT SCALE = 28.0000 / 1" =	CHECKED -	REVISION
	JC	-
PLLOT DATE = 3/20/2015	DATE -	REVISION
	03-12-2015	-

ORIGINAL SURVEY	SURVEYED	BY	DATE
NOTE BOOK	PLOTTED		
	TEMPLATE		
	AREAS		
	AREAS CHECKED		

FINAL SURVEY	SURVEYED	BY	DATE
NOTE BOOK	PLOTTED		
	TEMPLATE		
	AREAS		
	AREAS CHECKED		

FILE NAME = 201111X_2054.dgn
 USER NAME = 35361
 PLOT SCALE = 24,000 / in.
 PLOT DATE = 3/20/2015

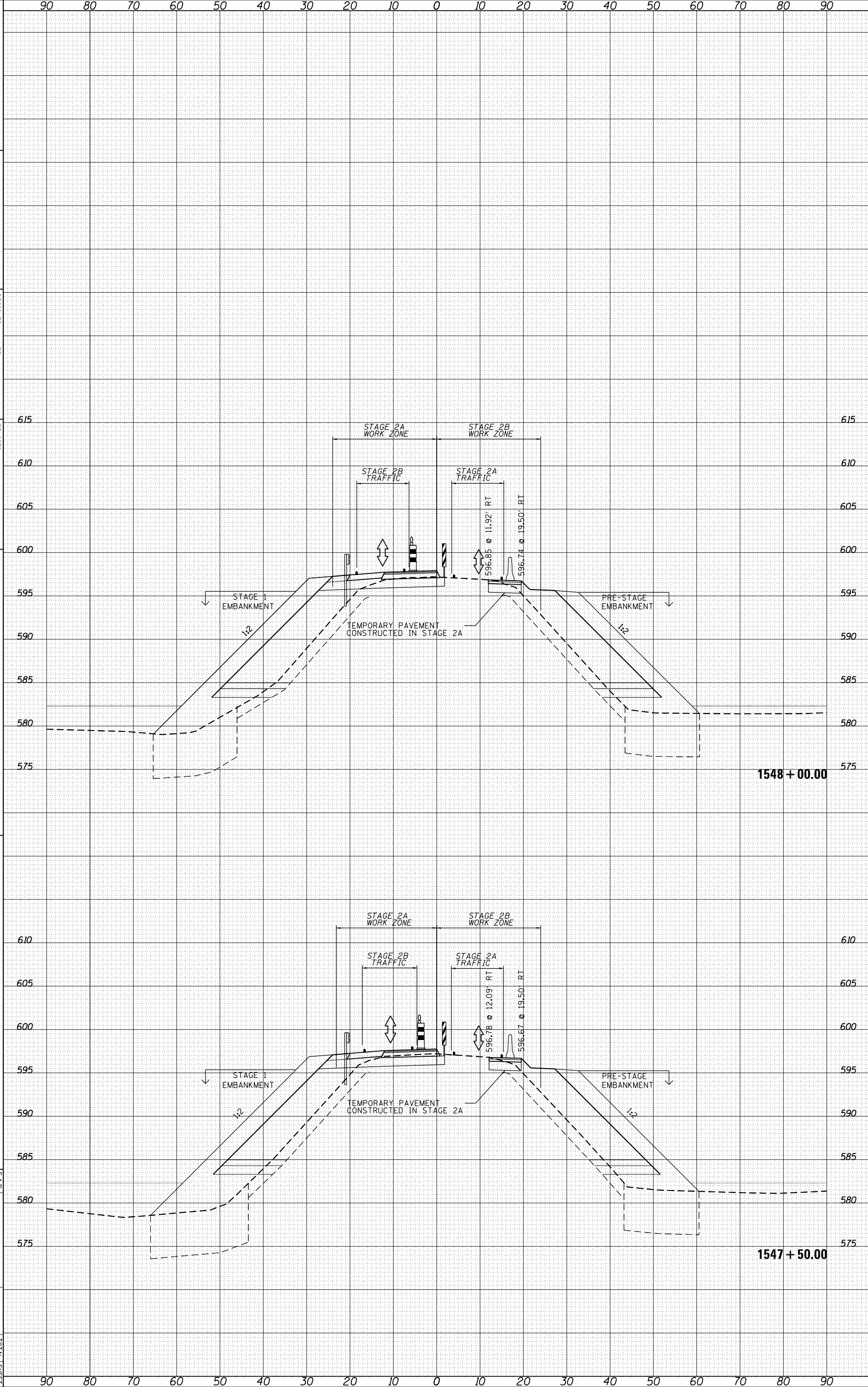
DESIGNED - RB
 DRAWN - RB
 CHECKED - JC
 DATE - 03-12-2015

REVISIONS
 REVISION NO. DATE DESCRIPTION

STATE OF ILLINOIS
 DEPARTMENT OF TRANSPORTATION

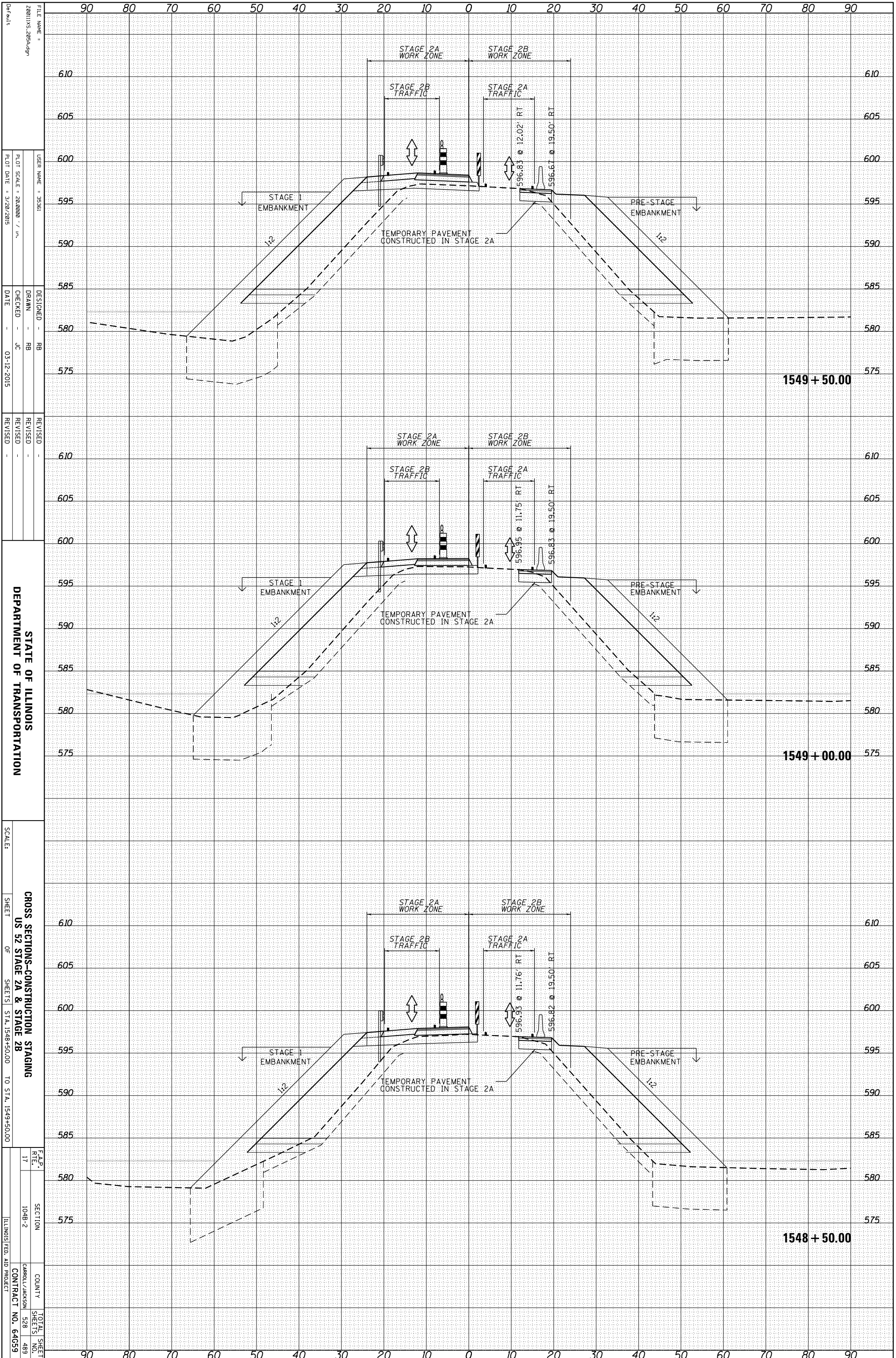
CROSS SECTIONS-CONSTRUCTION STAGING
 US 52 STAGE 2A & STAGE 2B
 SHEET OF SHEETS STA. 1547+50.00 TO STA. 1548+00.00

F.A.P. RT# 17 SECTION 104B-2 COUNTY CARROLL/JACKSON TOTAL SHEET NO. 528 SHEET NO. 488 CONTRACT NO. 64G59 ILLINOIS FED. AID PROJECT



ORIGINAL SURVEY	SURVEYED _____	BY _____	DATE _____
NOTE BOOK	PLOTTED _____		
	TEMPLATE _____		
	AREAS _____		
	AREAS CHECKED _____		

FINAL SURVEY	SURVEYED _____	BY _____	DATE _____
NOTE BOOK	PLOTTED _____		
	TEMPLATE _____		
	AREAS _____		
	AREAS CHECKED _____		



STATE OF ILLINOIS
DEPARTMENT OF TRANSPORTATION

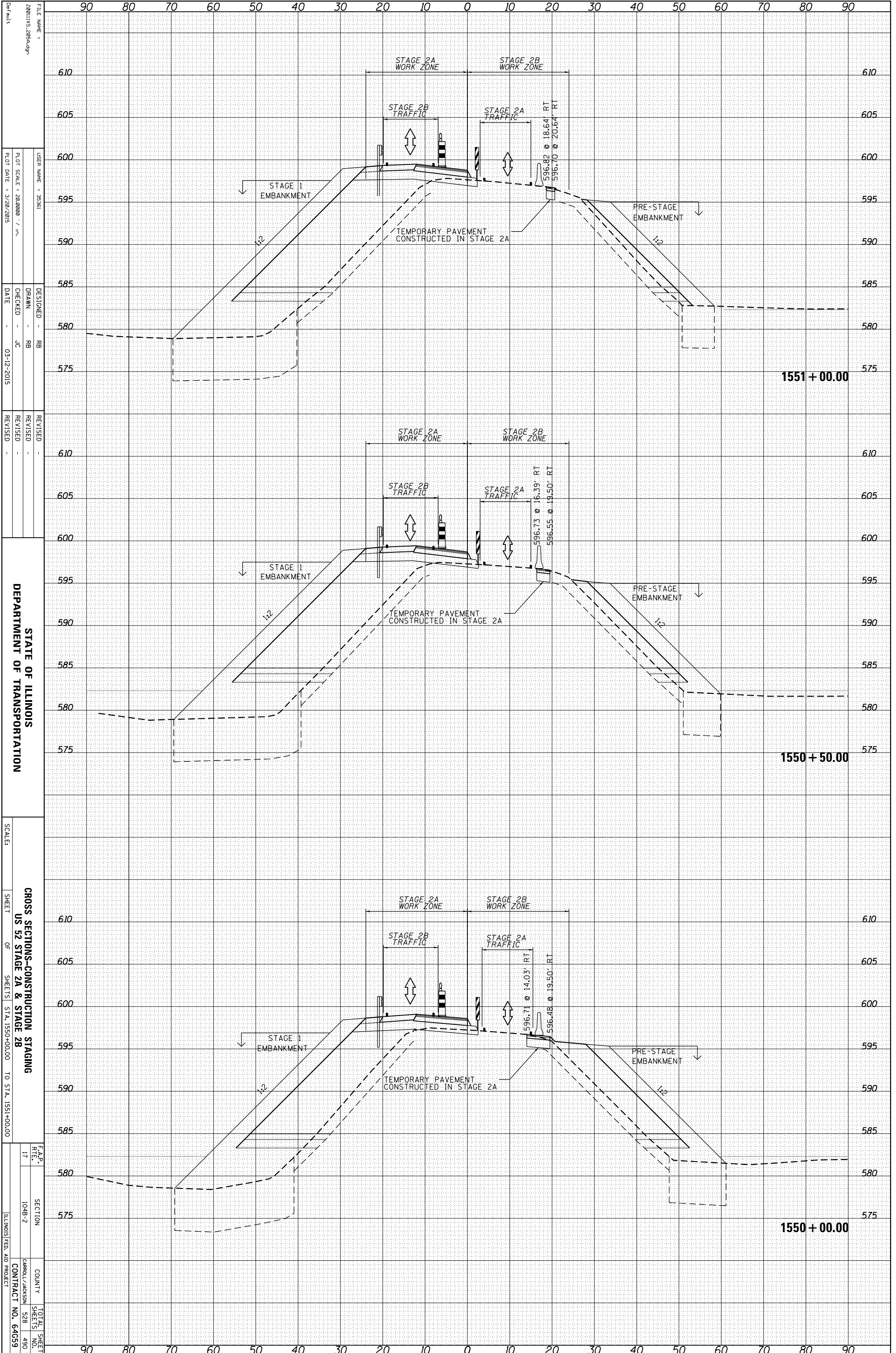
CROSS SECTIONS-CONSTRUCTION STAGING
US 52 STAGE 2A & STAGE 2B
SHEET 17 OF 52 SHEETS STA. 1548+50.00 TO STA. 1549+50.00

F.A.P. R.T.E.	SECTION	COUNTY	TOTAL SHEETS
17	1048-2	CARROLL/JACKSON	528
		CONTRACT NO.	489
			64059

FILE NAME =	DESIGNED -	REVISION
280111X_2054.dgn	RB	-
USER NAME = 35361	DRAWN -	REVISION
	RB	-
PLT SCALE = 28.0000 / 1"	CHECKED -	REVISION
	JC	-
PLT DATE = 3/20/2015	DATE -	REVISION
	03-12-2015	-

ORIGINAL SURVEY	SURVEYED _____	BY _____	DATE _____
NOTE BOOK	PLOTTED _____		
	TEMPLATE _____		
	AREAS _____		
	AREAS CHECKED _____		

FINAL SURVEY	SURVEYED _____	BY _____	DATE _____
NOTE BOOK	PLOTTED _____		
	TEMPLATE _____		
	AREAS _____		
	AREAS CHECKED _____		



FILE NAME = 280111X_2054.dgn
 USER NAME = 35361
 PLOT SCALE = 28.0000' / in.
 PLOT DATE = 3/20/2015

DESIGNED - RB
 DRAWN - RB
 CHECKED - JC
 DATE - 03-12-2015

REVISIONS
 REVISION NO. DATE DESCRIPTION

STATE OF ILLINOIS
 DEPARTMENT OF TRANSPORTATION

CROSS SECTIONS-CONSTRUCTION STAGING
 US 52 STAGE 2A & STAGE 2B

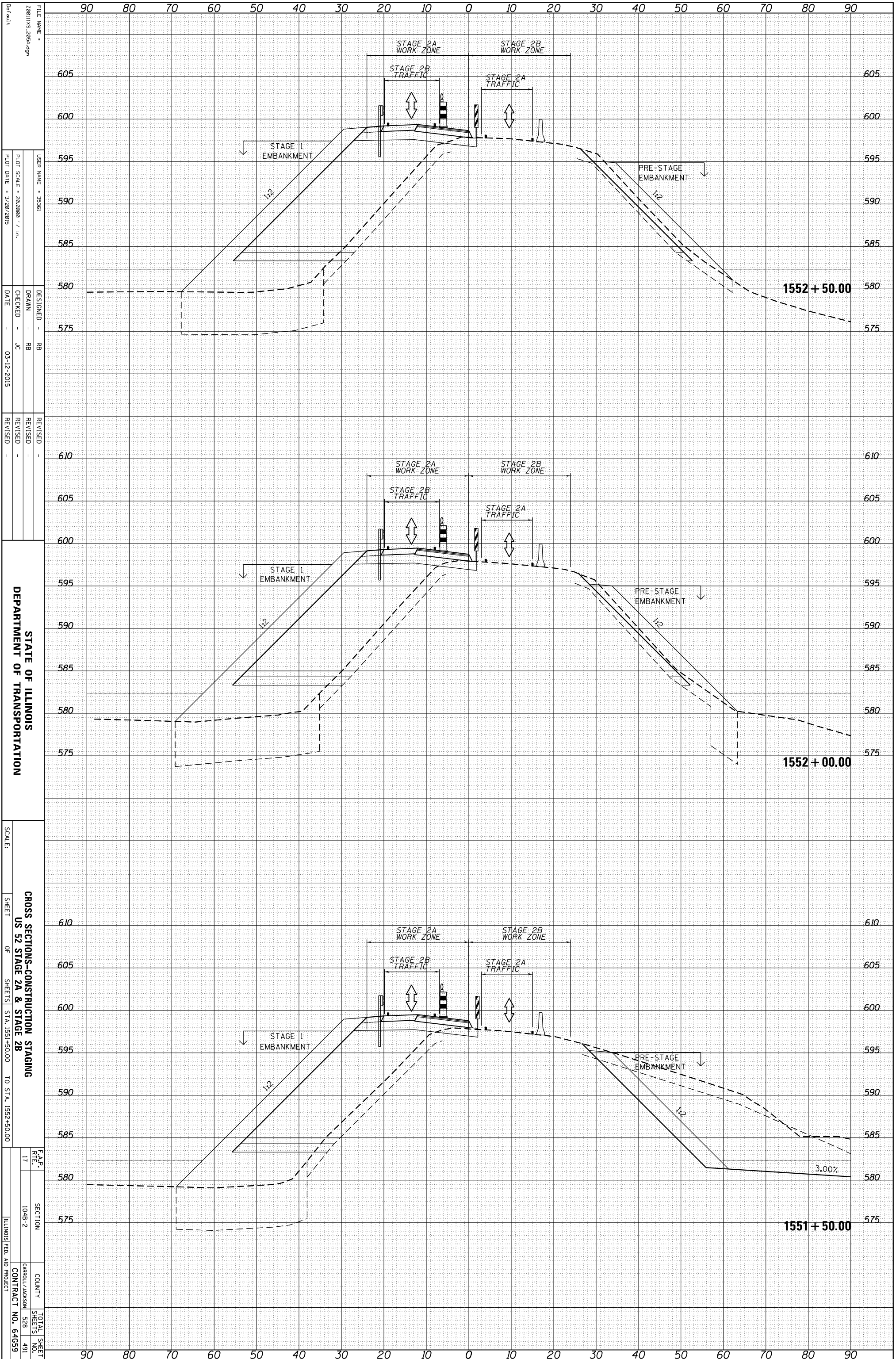
SCALE: SHEET 17 OF 52 SHEETS STA. 1550+00.00 TO STA. 1551+00.00

F.A.P. RT# 17 SECTION 104B-2 COUNTY CARROLL/JACKSON CONTRACT NO. 64G59

TOTAL SHEET NO. 528 SHEET NO. 490

ORIGINAL SURVEY	SURVEYED	BY	DATE
NOTE BOOK	PLOTTED		
	TEMPLATE		
	AREAS		
	CHECKED		

FINAL SURVEY	SURVEYED	BY	DATE
NOTE BOOK	PLOTTED		
	TEMPLATE		
	AREAS		
	CHECKED		



FILE NAME = 280111X_2054.dgn
 USER NAME = 35361
 PLOT SCALE = 28.0000 / in.
 PLOT DATE = 3/20/2015

DESIGNED - RB
 DRAWN - RB
 CHECKED - JC
 DATE - 03-12-2015

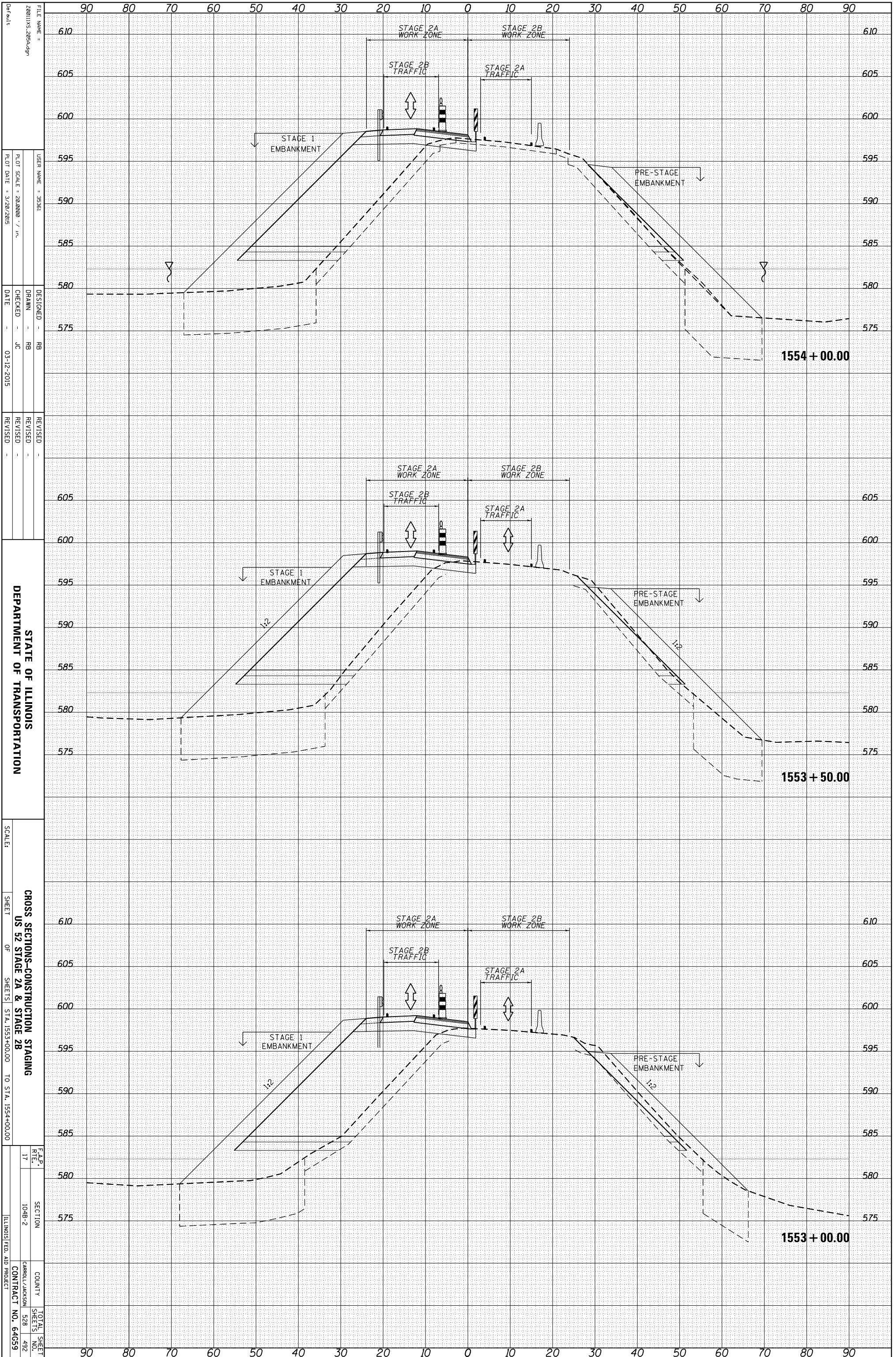
REVISIONS
 REVISION NO. DATE DESCRIPTION

STATE OF ILLINOIS
 DEPARTMENT OF TRANSPORTATION
 SCALE: SHEET OF SHEETS STA. 1551+50.00 TO STA. 1552+50.0.00
 CROSS SECTIONS-CONSTRUCTION STAGING
 US 52 STAGE 2A & STAGE 2B

F.A.P. R.T.E.	SECTION	COUNTY	TOTAL SHEETS
17	104B-2	CARROLL/JACKSON	528
		CONTRACT NO.	64G59

ORIGINAL SURVEY	SURVEYED	BY	DATE
NOTE BOOK	PLOTTED		
	TEMPLATE		
	AREAS		
	AREAS CHECKED		

FINAL SURVEY	SURVEYED	BY	DATE
NOTE BOOK	PLOTTED		
	TEMPLATE		
	AREAS		
	AREAS CHECKED		



FILE NAME = 201111X_2054.dgn
 USER NAME = 35361
 PLOT SCALE = 28.0000 / in.
 PLOT DATE = 3/20/2015

DESIGNED - RB
 DRAWN - RB
 CHECKED - JC
 DATE - 03-12-2015

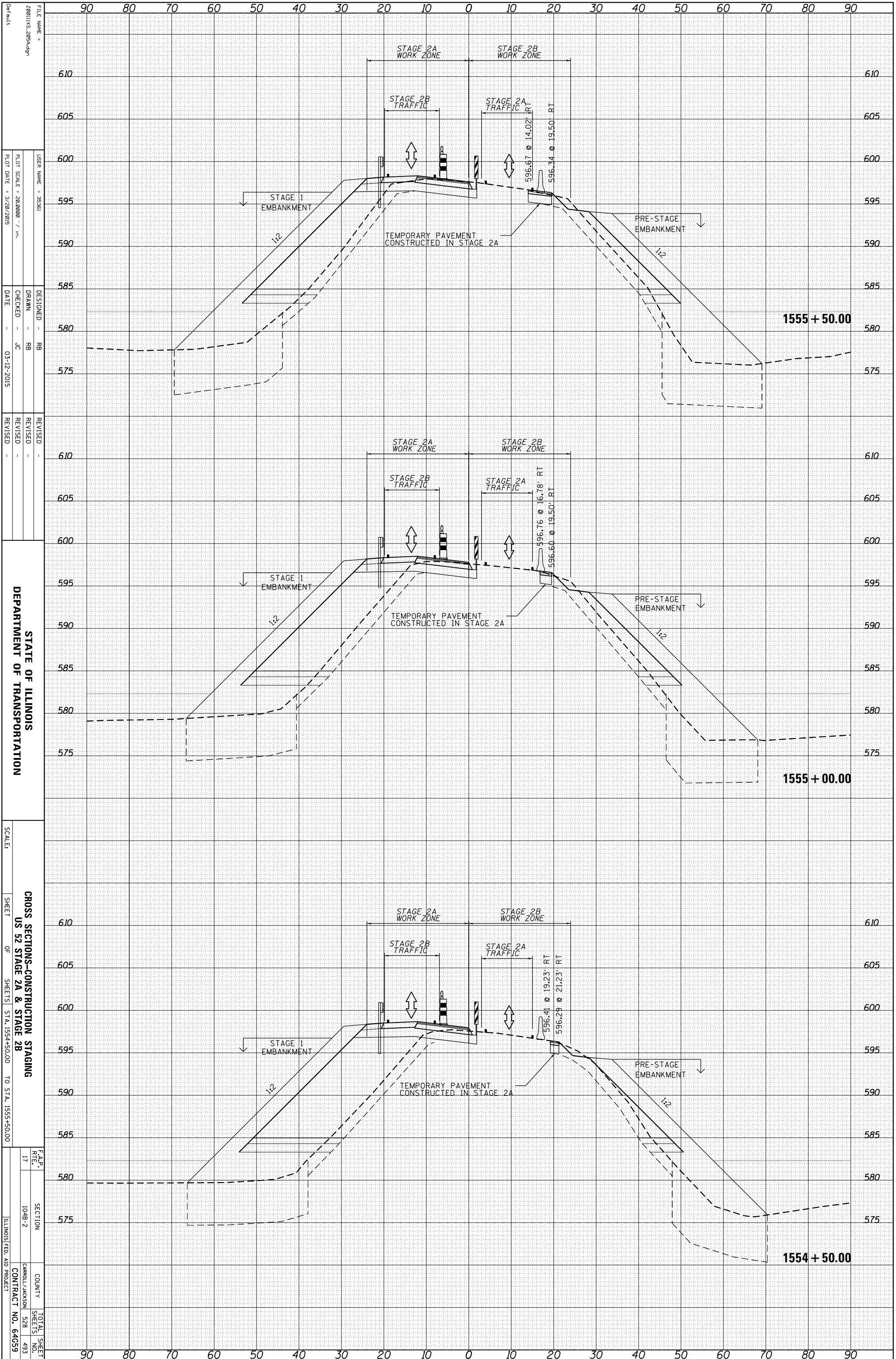
REVISIONS
 REVISION NO. DATE BY

STATE OF ILLINOIS
 DEPARTMENT OF TRANSPORTATION
 SCALE: SHEET 17 OF 52 SHEETS STA. 1553+00.00 TO STA. 1554+00.00
 CROSS SECTIONS-CONSTRUCTION STAGING
 US 52 STAGE 2A & STAGE 2B

F.A.P. SECTION COUNTY TOTAL SHEETS SHEETS NO. ILLINOIS FED. AID PROJECT CONTRACT NO. 64G59

ORIGINAL SURVEY	SURVEYED _____	BY _____	DATE _____
NOTE BOOK	PLOTTED _____		
	TEMPLATE _____		
	AREAS _____		
	CHECKED _____		

FINAL SURVEY	SURVEYED _____	BY _____	DATE _____
NOTE BOOK	PLOTTED _____		
	TEMPLATE _____		
	AREAS _____		
	CHECKED _____		



FILE NAME = 28011X15_2054.dgn
 USER NAME = 35361
 PLOT SCALE = 28.0000' / 1" /
 PLOT DATE = 3/20/2015

DESIGNED - RB
 DRAWN - RB
 CHECKED - JC
 DATE - 03-12-2015

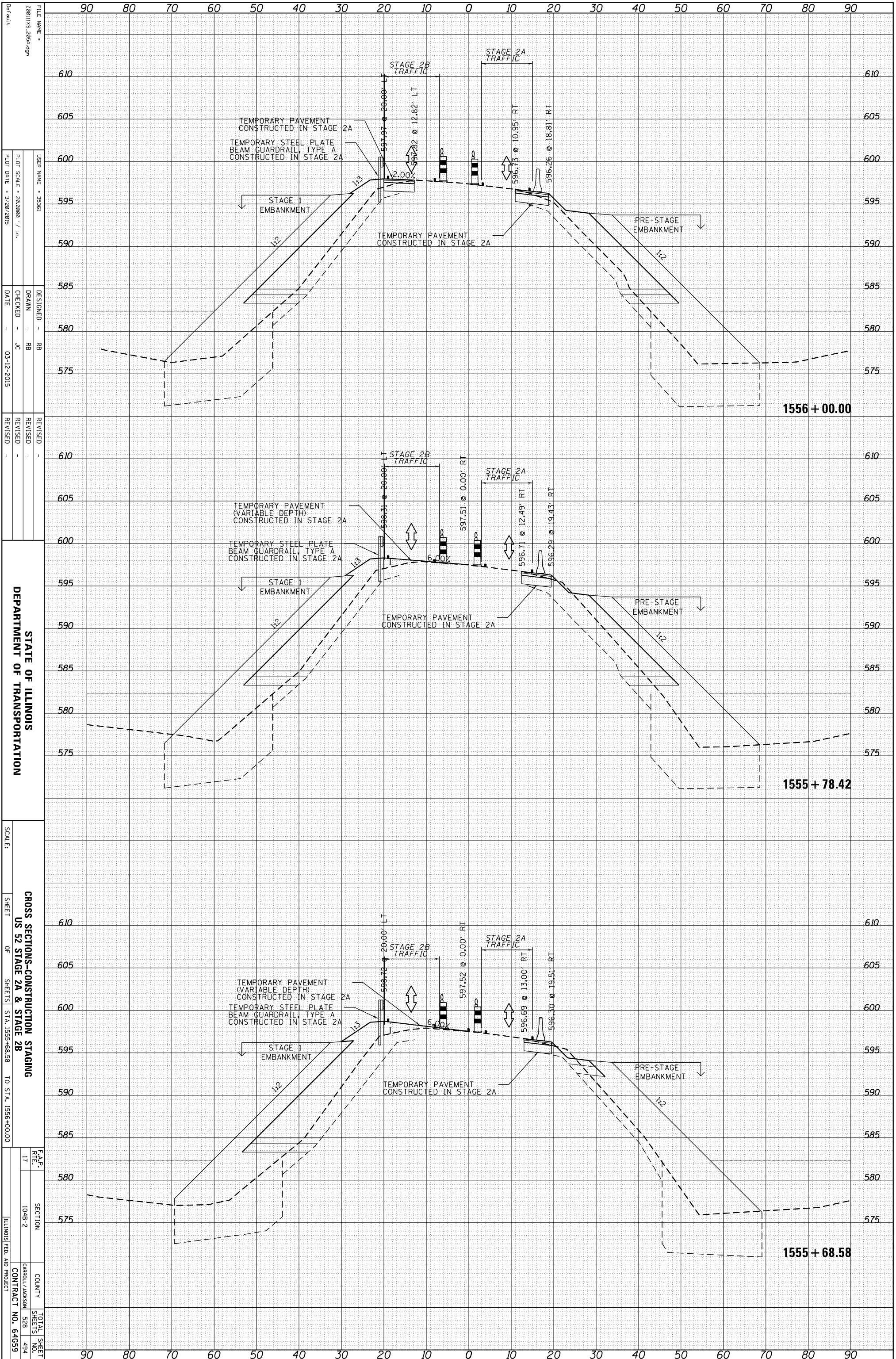
REVISIONS
 REVISION NO. DATE DESCRIPTION

STATE OF ILLINOIS
 DEPARTMENT OF TRANSPORTATION
 SCALE: SHEET CROSS SECTIONS-CONSTRUCTION STAGING
 OF US 52 STAGE 2A & STAGE 2B
 SHEETS STA. 1554+50.00 TO STA. 1555+50.00

F.A.P. SECTION COUNTY TOTAL SHEET
 17 104B-2 CARROLL/JACKSON 528 493
 ILLINOIS FED. AID PROJECT CONTRACT NO. 64CG59

ORIGINAL SURVEY	SURVEYED _____	BY _____	DATE _____
NOTE BOOK	PLOTTED _____		
	TEMPLATE _____		
	AREAS _____		
	AREAS CHECKED _____		

FINAL SURVEY	SURVEYED _____	BY _____	DATE _____
NOTE BOOK	PLOTTED _____		
	TEMPLATE _____		
	AREAS _____		
	AREAS CHECKED _____		



FILE NAME = 201111X_2054.dgn
 USER NAME = 35361
 PLOT SCALE = 28.0000 / in.
 PLOT DATE = 3/20/2015

DESIGNED - RB
 DRAWN - RB
 CHECKED - JC
 DATE - 03-12-2015

REVISOR -
 REVISION -
 REVISION -

STATE OF ILLINOIS
 DEPARTMENT OF TRANSPORTATION

CROSS SECTIONS-CONSTRUCTION STAGING
 US 52 STAGE 2A & STAGE 2B

SCALE: SHEET OF SHEETS STA. 1555+68.58 TO STA. 1556+00.00

F.A.P. SECTION COUNTY TOTAL SHEET
 RTE. 17 104B-2 CARROLL/JACKSON 528
 NO. 494

ILLINOIS FED. AID PROJECT CONTRACT NO. 64G59

ORIGINAL SURVEY	SURVEYED _____	BY _____	DATE _____
NOTE BOOK	PLOTTED _____		
	TEMPLATE _____		
	AREAS _____		
	AREAS CHECKED _____		

FINAL SURVEY	SURVEYED _____	BY _____	DATE _____
NOTE BOOK	PLOTTED _____		
	TEMPLATE _____		
	AREAS _____		
	AREAS CHECKED _____		

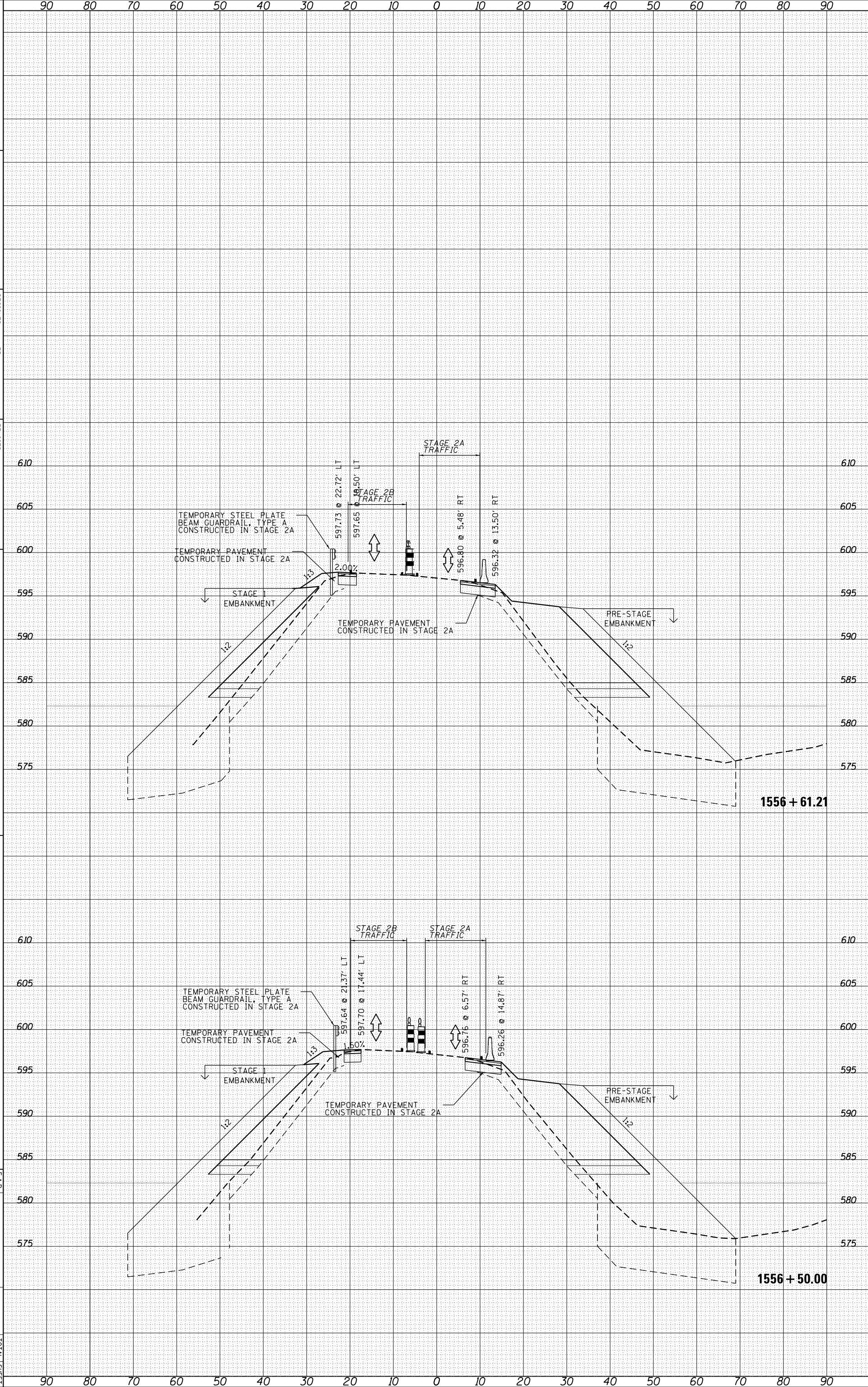
FILE NAME = 280111X_2054.dgn
 USER NAME = 35361
 PLOT SCALE = 28.0000 / in.
 PLOT DATE = 3/20/2015

DESIGNED - RB
 DRAWN - RB
 CHECKED - JC
 DATE - 03-12-2015

REVISIONS
 REVISION NO. DESCRIPTION DATE
 1
 2

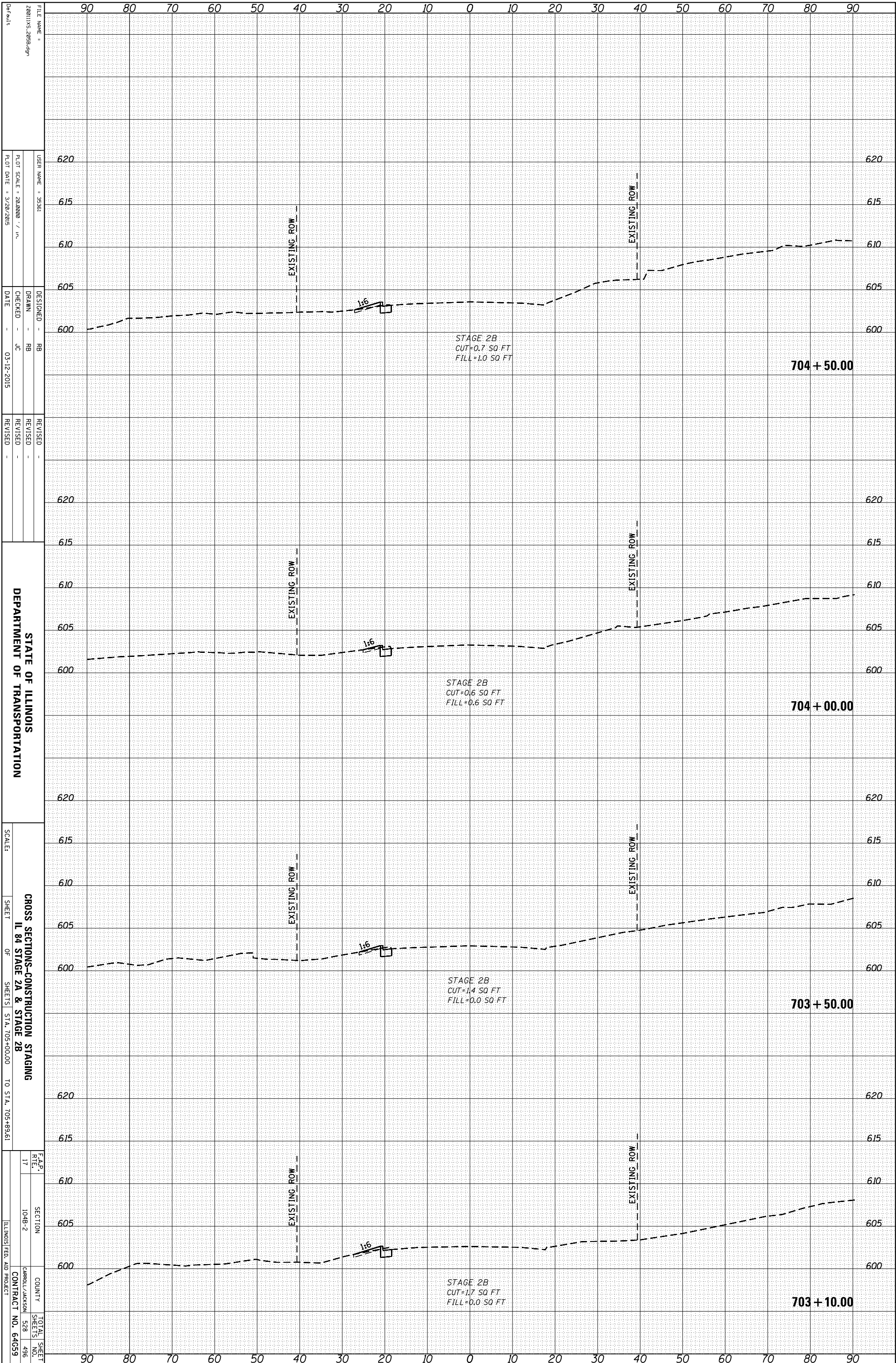
STATE OF ILLINOIS
 DEPARTMENT OF TRANSPORTATION
 CROSS SECTIONS-CONSTRUCTION STAGING
 US 52 STAGE 2A & STAGE 2B
 SCALE: SHEET OF SHEETS STA. 1556+50.00 TO STA. 1556+61.21

F.A.P. R.T.E. 17
 SECTION 104B-2
 COUNTY CARROLL/JACKSON
 CONTRACT NO. 64G59
 TOTAL SHEETS 528
 SHEET NO. 495



ORIGINAL SURVEY	SURVEYED _____	BY _____	DATE _____
NOTE BOOK	PLOTTED _____		
	TEMPLATE _____		
	AREAS _____		
	AREAS CHECKED _____		

FINAL SURVEY	SURVEYED _____	BY _____	DATE _____
NOTE BOOK	PLOTTED _____		
	TEMPLATE _____		
	AREAS _____		
	AREAS CHECKED _____		



FILE NAME = 201111X_2056.dgn
 USER NAME = 35361
 PLOT SCALE = 28.0000 / in.
 PLOT DATE = 3/20/2015

DESIGNED - RB
 DRAWN - RB
 CHECKED - JC
 DATE - 03-12-2015

REVISIONS
 REVISION NO. DATE DESCRIPTION

STATE OF ILLINOIS
 DEPARTMENT OF TRANSPORTATION

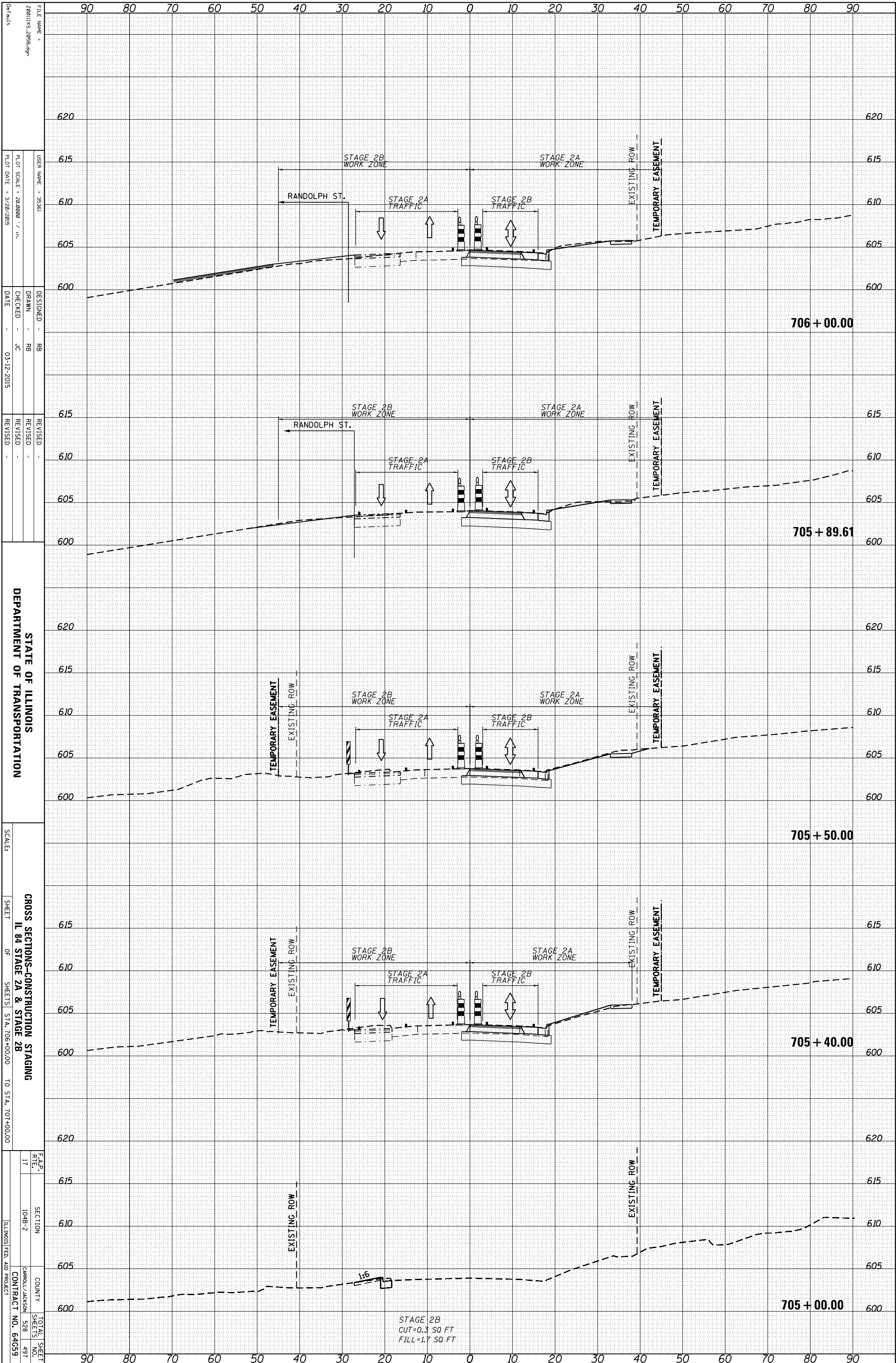
CROSS SECTIONS-CONSTRUCTION STAGING
 IL 84 STAGE 2A & STAGE 2B
 SHEET OF SHEETS STA. 705+00.00 TO STA. 705+89.61

F.A.P. 17
 SECTION 104B-2
 COUNTY CARROLL/JACKSON
 CONTRACT NO. 64G59

TOTAL SHEET NO. 528
 SHEET NO. 496

ORIGINAL SURVEY	SURVEYED	BY	DATE
NOTE BOOK	PLOTTED		
	TEMPLATE		
	AREAS		
	CHECKED		

FINAL SURVEY	SURVEYED	BY	DATE
NOTE BOOK	PLOTTED		
	TEMPLATE		
	AREAS		
	CHECKED		



FILE NAME = 201111X_2056.dgn
 USER NAME = 35361
 PLOT SCALE = 28.0000 / in.
 PLOT DATE = 3/20/2015

DESIGNED - RB
 DRAWN - RB
 CHECKED - JC
 DATE - 03-12-2015

REVISOR -
 REVISION -
 REVISION -

STATE OF ILLINOIS
 DEPARTMENT OF TRANSPORTATION

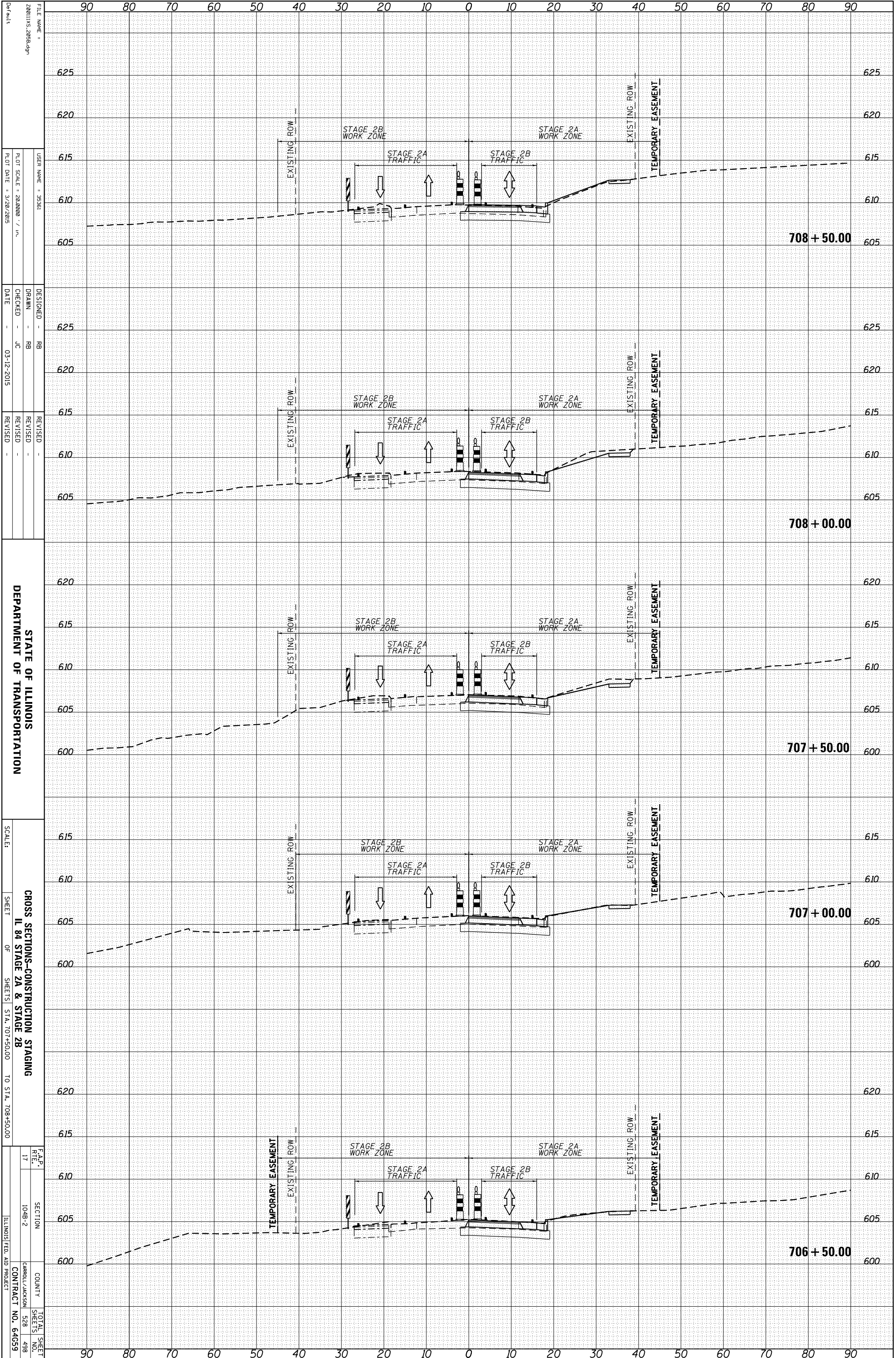
SCALE:
 SHEET 17 OF 17 SHEETS STA. 706+00.00 TO STA. 707+00.00

CROSS SECTIONS-CONSTRUCTION STAGING
 IL 84 STAGE 2A & STAGE 2B

F.A.P. RT#	SECTION	COUNTY	TOTAL SHEETS
17	104B-2	CARROLL/JACKSON	528
		CONTRACT NO.	497
		ILLINOIS FED. AID PROJECT	64G59

ORIGINAL SURVEY	SURVEYED _____	BY _____	DATE _____
NOTE BOOK	PLOTTED _____		
	TEMPLATE _____		
	AREAS _____		
	AREAS CHECKED _____		

FINAL SURVEY	SURVEYED _____	BY _____	DATE _____
NOTE BOOK	PLOTTED _____		
	TEMPLATE _____		
	AREAS _____		
	AREAS CHECKED _____		



FILE NAME = 208111X_2056.dgn
 USER NAME = 35361
 PLOT SCALE = 28.0000 / 1" = 100'
 PLOT DATE = 3/20/2015

DESIGNED - RB
 DRAWN - RB
 CHECKED - JC
 DATE - 03-12-2015

REVISOR
 REVISION
 REVISION

STATE OF ILLINOIS
 DEPARTMENT OF TRANSPORTATION
 SCALE:
 SHEET OF SHEETS STA. 707+50.00 TO STA. 708+50.00
 CROSS SECTIONS-CONSTRUCTION STAGING
 IL 84 STAGE 2A & STAGE 2B

90 80 70 60 50 40 30 20 10 0 10 20 30 40 50 60 70 80 90

625 620 615 610 605 600

708 + 50.00

708 + 00.00

707 + 50.00

707 + 00.00

706 + 50.00

EXISTING ROW

TEMPORARY EASEMENT

STAGE 2A TRAFFIC

STAGE 2B TRAFFIC

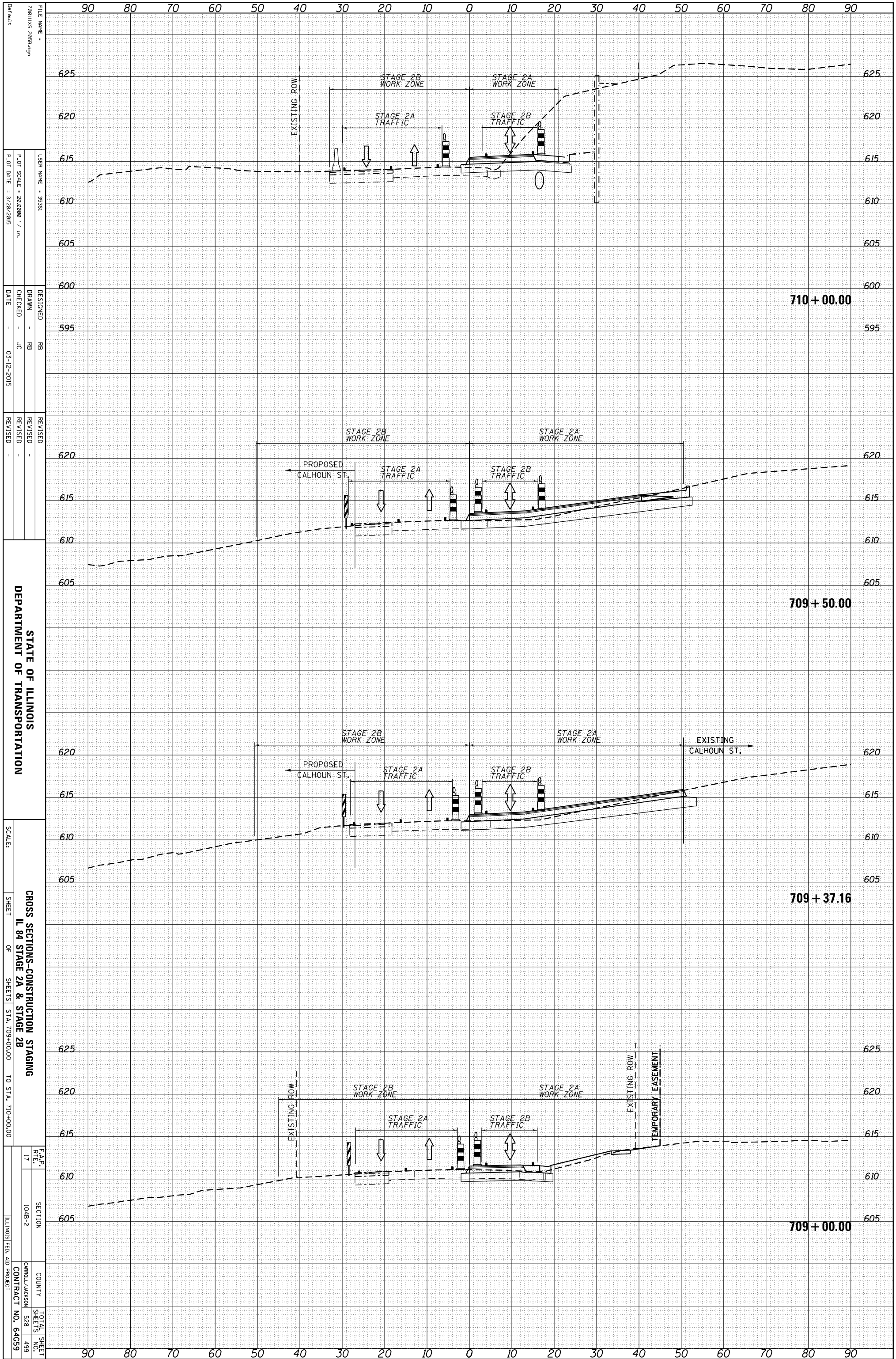
STAGE 2A WORK ZONE

STAGE 2B WORK ZONE

F.A.P. 17
 SECTION 104B-2
 COUNTY CARROLL/JACKSON
 TOTAL SHEETS 528
 SHEETS NO. 498
 CONTRACT NO. 64G59
 ILLINOIS FED. AID PROJECT

ORIGINAL SURVEY	SURVEYED	BY	DATE
NOTE BOOK	PLOTTED		
	TEMPLATE		
	AREAS		
	AREAS CHECKED		

FINAL SURVEY	SURVEYED	BY	DATE
NOTE BOOK	PLOTTED		
	TEMPLATE		
	AREAS		
	AREAS CHECKED		



FILE NAME = 200111X_2056.dgn
 USER NAME = 35361
 PLOT SCALE = 28.0000' / in.
 PLOT DATE = 3/20/2015

DESIGNED - RB
 DRAWN - RB
 CHECKED - JC
 DATE - 03-12-2015

REVISOR
 REVISION
 REVISION

STATE OF ILLINOIS
 DEPARTMENT OF TRANSPORTATION

SCALE:
 SHEET
 OF SHEETS

CROSS SECTIONS-CONSTRUCTION STAGING
 IL 84 STAGE 2A & STAGE 2B
 STA. 709+00.00 TO STA. 710+00.00

F.A.P. RT# 17
 SECTION 104B-2
 COUNTY CARROLL/JACKSON
 TOTAL SHEET NO. 528
 SHEETS 499
 CONTRACT NO. 64G59
 ILLINOIS FED. AID PROJECT

ORIGINAL SURVEY	SURVEYED _____	BY _____	DATE _____
NOTE BOOK	PLOTTED _____		
	TEMPLATE _____		
	AREAS _____		
	AREAS CHECKED _____		

FINAL SURVEY	SURVEYED _____	BY _____	DATE _____
NOTE BOOK	PLOTTED _____		
	TEMPLATE _____		
	AREAS _____		
	AREAS CHECKED _____		



FILE NAME = 201111X_2056.dgn
 USER NAME = 35361
 PLOT SCALE = 28.0000 / in.
 PLOT DATE = 3/20/2015

DESIGNED - RB
 DRAWN - RB
 CHECKED - JC
 DATE - 03-12-2015

REVISOR
 REVISION
 REVISION

STATE OF ILLINOIS
 DEPARTMENT OF TRANSPORTATION

711 + 00.00

710 + 50.00

CROSS SECTIONS-CONSTRUCTION STAGING
 IL 84 STAGE 2A & STAGE 2B
 SHEET OF SHEETS STA. 710+50.00 TO STA. 711+00.00

F.A.P. R.T.E.	SECTION	COUNTY	TOTAL SHEET NO.
17	104B-2	CARROLL/JACKSON	528 / 500
ILLINOIS FED. AID PROJECT			CONTRACT NO. 64G59