

STATE OF ILLINOIS
DEPARTMENT OF TRANSPORTATION

F.A.P. RTE.	SECTION	COUNTY	TOTAL SHEETS	SHEET NO.
*	D9 CRACK SEAL 2021-1	VARIOUS	13	1
		ILLINOIS	CONTRACT NO. 78735	

* VARIOUS

D-09-043-19



**PROPOSED
HIGHWAY PLANS**

VARIOUS ROUTES
SECTION D9 CRACK SEAL 2021-1
STP-A9J8(577)
CRACK SEAL
VARIOUS COUNTIES

C-99-073-19

FOR INDEX OF SHEETS, SEE SHEET NO. 3-4
FOR SUMMARY OF QUANTITIES, SEE SHEET NO. 5

TRAFFIC DATA

N/A

TOWNSHIPS

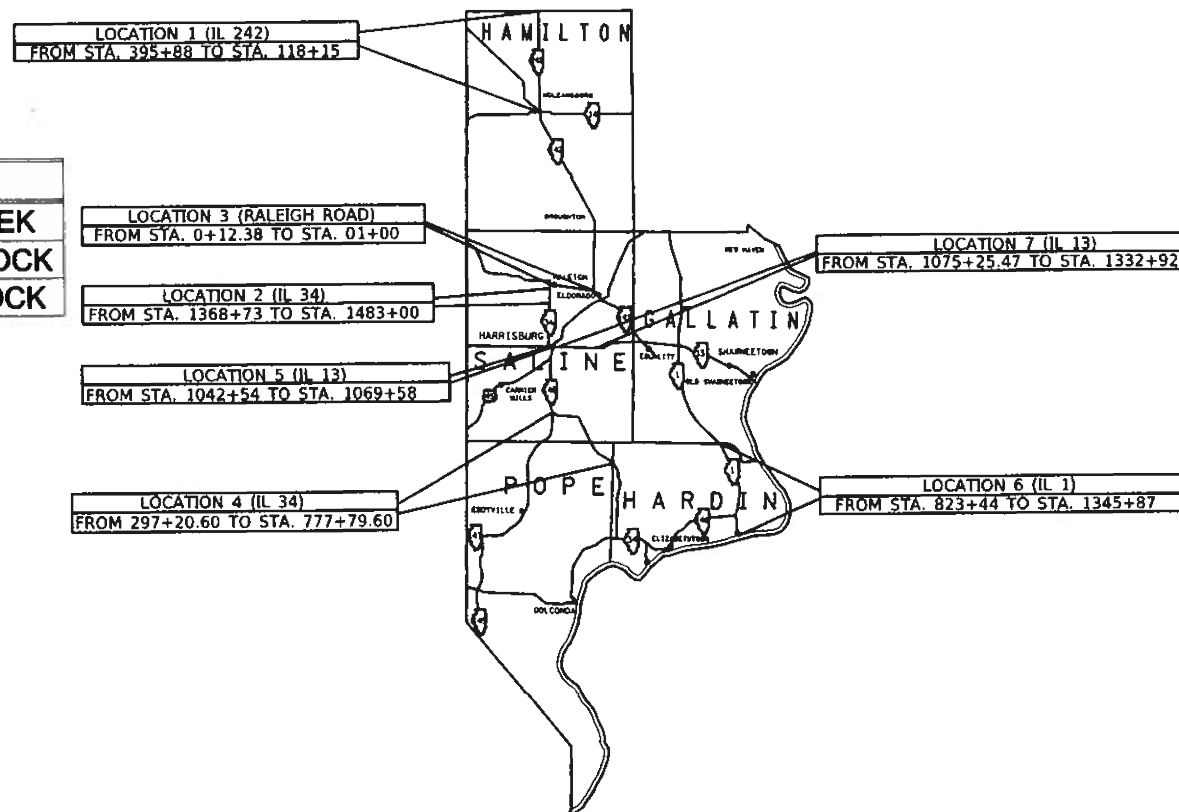
IL 242	IL 34, IL 13 & RALEIGH RD	IL 1
CROUCH	BRUSHY	ROCK CREEK
SOUTH CROUCH	RALEIGH	BATTERY ROCK
MCLEANSBORO	ELDORADO	CAVE-IN-ROCK
	INDEPENDENCE	
	MOUNTAIN	
	GRAND PIER	
	HARRISBURG	

DESIGN DESIGNATION : N/A

COORDINATE SYSTEM : ILLINOIS EAST

POSTED SPEED : 45-55 MPH

J.U.L.I.E.
JOINT UTILITY LOCATION INFORMATION FOR EXCAVATION
1-800-892-0123
OR 811



PROJECT ENGINEER VALERIE ROLLA 618-351-5214
PROJECT DESIGNER AESHA JACKSON 618-351-5220

GROSS LENGTH = 221,110 FT. = 41.88 MILES
NET LENGTH = 224,977 FT. = 42.61 MILES

CONTRACT NO. 78735

STATE OF ILLINOIS
DEPARTMENT OF TRANSPORTATION

SUBMITTED 01-22-20 20
[Signature]
REGION FIVE ENGINEER

June 26, 2020
[Signature]
ENGINEER OF DESIGN AND ENVIRONMENT

June 26, 2020
[Signature]
DIRECTOR OF HIGHWAYS PROJECT IMPLEMENTATION 13

**PRINTED BY THE AUTHORITY
OF THE STATE OF ILLINOIS**

C:\Users\m...@state.gov\Documents\BDDI_Civil\Drawings\78735\CAD\Drawings\78735-Signs.dwg

Prepared By: Charles Stein
DISTRICT STUDIES & PLANS ENGINEER

Examined By: _____
DISTRICT LAND ACQUISITION ENGINEER

Examined By: Conor Miller
DISTRICT PROGRAM DEVELOPMENT ENGINEER

Examined By: Kevin Kelly
DISTRICT OPERATIONS ENGINEER

Examined By: [Signature]
DISTRICT PROJECT IMPLEMENTATION ENGINEER

Examined By: Douglas J. McNeil
DISTRICT CONSTRUCTION ENGINEER

Examined By: [Signature]
DISTRICT MATERIALS ENGINEER

USER NAME = jarksonar	DESIGNED -	REVISED -
DRAWN -	REVISED -	
CHECKED -	REVISED -	
DATE -	REVISED -	

**STATE OF ILLINOIS
DEPARTMENT OF TRANSPORTATION**

SIGNATURE SHEET

SCALE: SHEET OF SHEETS STA. TO STA.

F.A.P. RTE.	SECTION	COUNTY	TOTAL SHEETS	SHEET NO.
	D9 CRACK SEAL 2021-1	VARIOUS	13	2
ILLINOIS FED. AID PROJECT			CONTRACT NO. 78735	

VARIOUS

INDEX OF SHEETS

SHEET NO.	DESCRIPTION
1	COVER SHEET
2	SIGNATURE SHEET
3	INDEX OF SHEETS, GENERAL NOTES, STANDARDS, OMISSION, COMMITMENTS
4	STATION EQUATIONS
5	SUMMARY OF QUANTITIES
6 - 10	CRACK SEAL SCHEDULE
11 - 13	PROJECT LOCATIONS

STANDARDS

- 000001-06 STANDARD SYMBOLS, ABBREVIATIONS AND PATTERNS
- 001006 DECIMAL OF AN INCH AND OF A FOOT
- 701301-04 LANE CLOSURE, 2L, 2W, SHORT TIME OPERATIONS
- 701306-04 LANE CLOSURE, 2L, 2W, SLOW MOVING OPERATIONS DAY ONLY, FOR SPEEDS ≥ 45 MPH
- 701311-03 LANE CLOSURE, 2L, 2W MOVING OPERATIONS DAY ONLY
- 701501-06 URBAN LANE CLOSURE, 2L, 2W, UNDIVIDED
- 701901-08 TRAFFIC CONTROL DEVICES

GENERAL NOTES

FACTORS USED FOR ESTIMATING PLAN QUANTITIES ARE AS FOLLOWS AND SHALL NOT BE USED FOR THE BASIS OF FINAL QUANTITIES:

JOINT SEALER 0.60 LB/FT

THE QUANTITY USED FOR CRACK FILLING IS AN ESTIMATE. THE ACTUAL AMOUNT USED WILL BE DETERMINED BY THE ENGINEER.

COMMITMENTS: NONE

OMISSIONS

LOCATION 1 (IL 242)

- STA. 466+06.50 TO STA. 468+13.50 (BRIDGE (SN 033 - 0046))
- STA. 469+78.08 TO STA. 471+73.92 (BRIDGE (SN 033 - 0053))
- STA. 622+94.00 TO STA. 624+06.00 (BRIDGE (SN 033 - 2007))
- STA. 685+78.70 TO STA. 686+81.40 (BRIDGE (SN 033 - 2008))
- STA. 712+05.00 TO STA. 713+55.00 (BRIDGE (SN 033 - 0054))
- STA. 737+90.80 TO STA. 739+88.80 (BRIDGE (SN 033 - 0045))
- STA. 872+56.00 TO STA. 873+18.00 (BRIDGE (SN 033 - 0040))
- STA. 974+15.50 TO STA. 974+25.50 (RAILROAD)

LOCATION 2 (IL 34)

- STA. 1369+95.00 TO STA. 1370+35.00 (RAILROAD)
- STA. 1387+40.00 TO STA. 1388+30.00 (BRIDGE (SN 083 - 7099))

LOCATION 3 (RALEIGH ROAD)

- STA. 130+58.95 TO STA. 131+73.04 (BRIDGE (SN 083 - 0063)))

LOCATION 4 (IL 34)

- STA. 408+37.67 TO STA. 409+12.33 (BRIDGE (SN 083 - 0022))
- STA. 692+97.17 TO STA. 693+83.03 (BRIDGE (SN 076 - 0001))

LOCATION 5 (IL 13)

NONE

LOCATION 6 (IL 1)

- STA. 926+88.67 TO STA. 928+41.33 (BRIDGE (SN 035 - 0001))
- STA. 994+91.00 TO STA. 999+85.00 (BRIDGE (SN 035 - 0002))
- STA. 1015+10.22 TO STA. 1016+33.22 (BRIDGE (SN 035 - 0003))
- STA. 1032+66.00 TO STA. 1038+20.00 (BRIDGE (SN 035 - 2000))

LOCATION 7 (IL 13)

- STA. 1093+66.24 TO STA. 1101+69.00 (BRIDGE (SN 083 - 0044))
- STA. 1164+85.50 TO STA. 1167+38.50 (BRIDGE (SN 083 - 0045))

REV. - MS

MODEL: Default
 FILE: Main1 - P:\p1\p1room.dwg
 ILLINOIS.GOV:PWID\DOT\Documents\DOT_Offices\District_9\Projects\78735\CADD\data\CAD\sheet\78735-Sheets.dgn

USER NAME = jacksonc	DESIGNED -	REVISED -	STATE OF ILLINOIS DEPARTMENT OF TRANSPORTATION	INDEX OF SHEETS, GENERAL NOTES, STANDARDS OMISSION, COMMITMENTS, STATION EQUATION	F.A.P. RTE.	SECTION	COUNTY	TOTAL SHEETS	SHEET NO.	
DRAWN -	REVISED -	*			D9 CRACK SEAL 2021-1	VARIOUS	13	3		
PLOT SCALE = 100.0000 ' / in.	CHECKED -	REVISED -			CONTRACT NO. 78735					
PLOT DATE = 4/7/2020	DATE -	REVISED -			ILLINOIS FED. AID PROJECT					
SCALE:				SHEET	OF	SHEETS	STA.	TO STA.		
				* VARIOUS						

STATION EQUATIONS

LOCATION 1 (IL 242)

STA. 552+93.20 (BK) = STA. 552+93.40 (AH)
 STA. 569+71.10 (BK) = STA. 569+71.50 (AH)
 STA. 702+00.00 (BK) = STA. 701+83.50 (AH)
 STA. 722+07.12 (BK) = STA. 722+23.62 (AH)
 STA. 727+66.50 (BK) = STA. 727+66.80 (AH)
 STA. 944+48.20 (BK) = STA. 944+59.40 (AH)
 STA. 958+89.90 (BK) = STA. 959+01.10 (AH)
 STA. 974+25.50 (BK) = STA. 105+47.70 (AH)

LOCATION 2 (IL 34)

STA. 1403+22.60 (BK) = STA. 1400+96.80 (AH)

LOCATION 3 (RALEIGH RD)

STA. 212+25.00 (BK) = STA. 43+50.00 (AH)

LOCATION 4 (IL 34)

STA. 382+84.76 (BK) = STA. 382+95.60 (AH)
 STA. 397+94.88 (BK) = STA. 398+00.00 (AH)
 STA. 419+00.00 (BK) = STA. 418+94.88 (AH)
 STA. 441+81.28 (BK) = STA. 441+82.48 (AH)
 STA. 455+92.00 (BK) = STA. 455+93.43 (AH)
 STA. 471+27.70 (BK) = STA. 471+31.72 (AH)
 STA. 571+46.80 (BK) = STA. 571+49.83 (AH)
 STA. 585+00.00 (BK) = STA. 585+02.63 (AH)
 STA. 592+45.90 (BK) = STA. 592+44.47 (AH)
 STA. 612+55.10 (BK) = STA. 612+61.10 (AH)
 STA. 625+90.68 (BK) = STA. 625+85.58 (AH)
 STA. 650+12.80 (BK) = STA. 650+09.34 (AH)
 STA. 664+03.96 (BK) = STA. 663+95.25 (AH)
 STA. 704+00.00 (BK) = STA. 704+02.82 (AH)
 STA. 724+82.90 (BK) = STA. 724+85.46 (AH)
 STA. 748+51.90 (BK) = STA. 748+54.52 (AH)
 STA. 771+94.00 (BK) = STA. 771+94.76 (AH)

STATION EQUATIONS - CONT'D

LOCATION 5 (IL 13)

NONE

LOCATION 6 (IL 1)

STA. 824+25.50 (BK) = STA. 826+27.30 (AH)
 STA. 967+57.30 (BK) = STA. 965+96.30 (AH)
 STA. 996+31.40 (BK) = STA. 996+38.64 (AH)
 STA. 1231+16.10 (BK) = STA. 1231+20.50 (AH)
 STA. 1307+26.60 (BK) = STA. 1307+26.80 (AH)
 STA. 1317+51.50 (BK) = STA. 1317+51.80 (AH)

LOCATION 7 (IL 13)

NONE

MODEL: Default
 FILE: \\blm1c1.pw.uspbarn.com\data\links\gov\PWDOT\Documents\DOT_Offices\District 9\Projects\78735\CAAD\data\CAAD\Sheets\78735-Sheets.dgn

USER NAME = jacksonac	DESIGNED -	REVISED -	STATE OF ILLINOIS DEPARTMENT OF TRANSPORTATION	STATION EQUATIONS		F.A.P. RTE.	SECTION	COUNTY	TOTAL SHEETS	SHEET NO.
DRAWN -	REVISED -	*				D9 CRACK SEAL 2021-1	VARIOUS	13	4	
PLOT SCALE = 100.0000' / in.	CHECKED -	REVISED -				CONTRACT NO. 78735				
PLOT DATE = 4/7/2020	DATE -	REVISED -		SCALE:	SHEET OF SHEETS	STA. TO STA.	ILLINOIS FED. AID PROJECT			

* VARIOUS

SUMMARY OF QUANTITIES

COUNTY:	VARIOUS
ROUTE:	VARIOUS
FUNDING:	80%FED20%STATE
LOCATION:	RURAL

CODE NUMBER	ITEM DESCRIPTION	UNIT	0005
45100100	CRACK ROUTING (PAVEMENT)	FOOT	223,814
45100200	CRACK FILLING	POUND	134,309
67100100	MOBILIZATION	L SUM	1
70100460	TRAFFIC CONTROL AND PROTECTION, STANDARD 701306	L SUM	1
70102620	TRAFFIC CONTROL AND PROTECTION, STANDARD 701501	L SUM	1

MODEL: Default
 FILE: \\blm1c:\pub\blm1room\dat\illinois.gov\PWIDOT\Documents\IDOT_Offices\IDOT\9\Projects\78735\CAAD\BataCAD\Sheets\78735_Sheets.dgn

USER NAME = jacksonac PLOT SCALE = 100.0000 ' / in. PLOT DATE = 4/7/2020	DESIGNED - DRAWN - CHECKED - DATE -	REVISED - REVISED - REVISED - REVISED -	STATE OF ILLINOIS DEPARTMENT OF TRANSPORTATION	SUMMARY OF QUANTITIES	F.A.P. RTE. *	SECTION D9 CRACK SEAL 2021-1	COUNTY VARIOUS	TOTAL SHEETS 13	SHEET NO. 5
					SCALE: SHEET OF SHEETS STA. TO STA.		ILLINOIS FED. AID PROJECT		

* VARIOUS

							CENTER OF ROADWAY		COMMENTS	
							LONGITUDINAL CRACKS ONLY			
LOCATION	ROUTE	COUNTY	STA.	TO	STA.	LENGTH	CRACK ROUTING	CRACK FILLING		
LOCATION 1 - IL 242 - FROM HAMILTON/WAYNE CO. LINE TO MCLEANSBORO							(FT)	(FT)	(POUND)	
1	IL 242	HAMILTON	395+88.00	TO	466+06.50	7,019	7,019	4,212	2 LANES - 1 CENTERLINE JOINT	
OMISSION: STA. 466+06.50 TO STA. 468+13.50 (SN 033 - 0046)										
1	IL 242	HAMILTON	468+13.50	TO	469+78.08	165	165	99	2 LANES - 1 CENTERLINE JOINT	
OMISSION: STA. 469+78.08 TO STA. 471+73.92 (SN 033 - 0053)										
1	IL 242	HAMILTON	471+73.92	TO	552+93.20	8,120	8,120	4,872	2 LANES - 1 CENTERLINE JOINT	
STA. EQ. : STA. 552+93.20 (BK) = STA. 552+93.40 (AH)										
1	IL 242	HAMILTON	552+93.40	TO	569+71.10	1,678	1,678	1,007	2 LANES - 1 CENTERLINE JOINT	
STA. EQ. : STA. 569+71.10 (BK) = STA. 569+71.50 (AH)										
1	IL 242	HAMILTON	569+71.50	TO	622+94.00	5,323	5,323	3,194	2 LANES - 1 CENTERLINE JOINT	
OMISSION : STA. 622+94.00 TO STA. 624+06.00 (SN 033 - 2007)										
1	IL 242	HAMILTON	624+06.00	TO	685+78.70	6,173	6,173	3,704	2 LANES - 1 CENTERLINE JOINT	
OMISSION : STA. 685+78.70 TO STA. 686+81.40 (SN 033 - 2008)										
1	IL 242	HAMILTON	686+81.40	TO	702+00.00	1,519	1,519	912	2 LANES - 1 CENTERLINE JOINT	
STA. EQ. : STA. 702+00.00 (BK) = STA. 701+83.50 (AH)										
1	IL 242	HAMILTON	701+83.50	TO	712+05.00	1,022	1,022	614	2 LANES - 1 CENTERLINE JOINT	
OMISSION : STA. 712+05.00 TO STA.713+55.00 (SN 033 - 0054)										
1	IL 242	HAMILTON	713+55.00	TO	722+07.12	853	853	512	2 LANES - 1 CENTERLINE JOINT	
STA. EQ. : STA. 722+07.12 (BK) = STA. 722+23.62 (AH)										
1	IL 242	HAMILTON	722+23.62	TO	727+66.50	543	543	326	2 LANES - 1 CENTERLINE JOINT	
STA. EQ. : STA.727+66.50 (BK) = STA. 727+66.80 (AH)										
1	IL 242	HAMILTON	727+66.80	TO	737+90.80	1,024	1,024	615	2 LANES - 1 CENTERLINE JOINT	
OMISSION : STA. 737+90.80 TO STA. 739+88.80 (SN 033 - 0045)										
1	IL 242	HAMILTON	739+88.80	TO	872+56.00	13,268	13,268	7,961	2 LANES - 1 CENTERLINE JOINT	
OMISSION : STA. 872+56.00 TO STA. 873+18.00 (SN 033 - 0040)										
1	IL 242	HAMILTON	873+18.00	TO	944+48.20	7,131	7,131	4,279	2 LANES - 1 CENTERLINE JOINT	
STA. EQ. : STA. 944+48.20 (BK) = STA. 944+59.40 (AH)										
1	IL 242	HAMILTON	944+59.40	TO	958+89.90	1,431	1,431	859	2 LANES - 1 CENTERLINE JOINT	
STA. EQ. : STA. 958+89.90 (BK) = STA. 959+01.10 (AH)										
1	IL 242	HAMILTON	959+01.10	TO	974+15.50	1,515	1,515	909	2 LANES - 1 CENTERLINE JOINT	
OMISSION : STA. 974+15.50 TO STA. 974+25.50 (RAILROAD)										
STA. EQ. : STA. 974+25.50 (BK) = STA. 105+47.70 (AH)										
1	IL 242	HAMILTON	105+47.70	TO	118+15.00	1,268	1,268	761	2 LANES - 1 CENTERLINE JOINT	
SUBTOTAL FOR LOCATION 1 :							58,052	34,836		

MODEL: Default
 FILE: \\harcis-pub\harcis\p04\illinois.gov\PROJECTS\DOT\Documents\DOT_Offices\District 9\Projects\78735\CAD\Drawings\78735-Sheets.dgn

USER NAME = jacksonac	DESIGNED -	REVISED -
	DRAWN -	REVISED -
PLOT SCALE = 100.0000' / in.	CHECKED -	REVISED -
PLOT DATE = 4/7/2020	DATE -	REVISED -

STATE OF ILLINOIS
DEPARTMENT OF TRANSPORTATION

CRACK SEAL SCHEDULE

SCALE: SHEET OF SHEETS STA. TO STA.

F.A.P. RTE.	SECTION	COUNTY	TOTAL SHEETS	SHEET NO.
*	D9 CRACK SEAL 2021-1	VARIOUS	13	6
			CONTRACT NO. 78735	
		ILLINOIS	FED. AID PROJECT	

* VARIOUS

LOCATION	ROUTE	COUNTY	STA.	TO	STA.	LENGTH	CENTER OF ROADWAY		COMMENTS
							CRACK ROUTING	CRACK FILLING	
LOCATION 4 - IL 34 - IL 145 TO POPE/HARDIN COUNTY LINE						(FT)	(FT)	(POUND)	
4	IL 34	SALINE & POPE	297+20.60	TO	382+84.76	8,565	8,565	5,139	2 LANES - 1 CENTERLINE JOINT
STA. EQ. : STA. 382+84.76 (BK) = STA. 382+95.60 (AH)									
4	IL 34	SALINE & POPE	382+95.60	TO	397+94.88	1,500	1,500	900	2 LANES - 1 CENTERLINE JOINT
STA. EQ. : STA. 397+94.88 (BK) = STA. 398+00 (AH)									
4	IL 34	SALINE & POPE	398+00.00	TO	408+37.67	1,038	1,038	623	2 LANES - 1 CENTERLINE JOINT
OMISSION: STA. 408+37.67 TO STA. 409+12.33 (SN 083-0070)									
4	IL 34	SALINE & POPE	409+12.33	TO	419+00.00	988	988	593	2 LANES - 1 CENTERLINE JOINT
STA. EQ. : STA. 419+00.00 (BK) = STA. 418+94.88 (AH)									
4	IL 34	SALINE & POPE	418+94.88	TO	441+81.28	2,287	2,287	1,373	2 LANES - 1 CENTERLINE JOINT
STA. EQ. : STA. 441+81.28 (BK) = STA. 441+82.48 (AH)									
4	IL 36	SALINE & POPE	441+82.48	TO	455+92.00	1,410	1,410	846	2 LANES - 1 CENTERLINE JOINT
STA. EQ. : STA. 455+92.00 (BK) = STA. 455+93.43 (AH)									
4	IL 34	SALINE & POPE	455+93.43	TO	471+27.70	1,535	1,535	921	2 LANES - 1 CENTERLINE JOINT
STA. EQ. : STA. 471+27.70 (BK) = STA. 471+31.72 (AH)									
4	IL 34	SALINE & POPE	471+31.72	TO	571+46.80	10,016	10,016	6,010	2 LANES - 1 CENTERLINE JOINT
STA. EQ. : STA. 571+46.80 (BK) = STA. 571+49.83 (AH)									
4	IL 34	SALINE & POPE	571+49.83	TO	585+00.00	1,351	1,351	811	2 LANES - 1 CENTERLINE JOINT
STA. EQ. : STA. 585+00.00 (BK) = STA. 585+02.63 (AH)									
4	IL 34	SALINE & POPE	585+02.63	TO	592+45.90	744	744	447	2 LANES - 1 CENTERLINE JOINT
STA. EQ. : STA. 592+45.90 (BK) = STA. 592+44.47 (AH)									
4	IL 34	SALINE & POPE	592+44.47	TO	612+55.10	2,011	2,011	1,207	2 LANES - 1 CENTERLINE JOINT
STA. EQ. : STA. 612+55.10 (BK) = STA. 612+61.10 (AH)									
4	IL 34	SALINE & POPE	612+61.10	TO	625+90.68	1,330	1,330	798	2 LANES - 1 CENTERLINE JOINT
STA. EQ. : STA. 625+90.68 (BK) = STA. 625+85.58 (AH)									

MODEL: Default
 FILE: \\hpc1\pub\hpc\room\dat\illinois.gov\RWIDOT\Documents\DOT_Offices\District_9\Projects\78735\CA0Data\CAD\Sheet\78735-Sheets.dgn

USER NAME = jacksonac	DESIGNED -	REVISED -	STATE OF ILLINOIS DEPARTMENT OF TRANSPORTATION	CRACK SEAL SCHEDULE		F.A.P. RTE.	SECTION	COUNTY	TOTAL SHEETS	SHEET NO.
PLOT SCALE = 100.0000' / in.	DRAWN -	REVISED -				*	D9 CRACK SEAL 2021-1	VARIOUS	13	8
PLOT DATE = 4/7/2020	CHECKED -	REVISED -		SCALE:	SHEET	OF	SHEETS	STA.	TO	STA.
	DATE -	REVISED -		ILLINOIS FED. AID PROJECT						

* VARIOUS

LOCATION	ROUTE	COUNTY	STA.	TO	STA.	LENGTH	CENTER OF ROADWAY LONGITUDINAL CRACKS ONLY		COMMENTS
							CRACK ROUTING	CRACK FILLING	
LOCATION 4 - IL 34 - IL 145 TO POPE/HARDIN COUNTY LINE - CONT'D						(FT)	(FT)	(POUND)	
4	IL 34	SALINE & POPE	625+85.58	TO	650+12.80	2,428	2,428	1,457	2 LANES - 1 CENTERLINE JOINT
STA. EQ. : STA. 650+12.80 (BK) = STA. 650+09.34 (AH)									
4	IL 34	SALINE & POPE	650+09.34	TO	664+03.96	1,395	1,395	837	2 LANES - 1 CENTERLINE JOINT
STA. EQ. : STA. 664+03.96 (BK) = STA. 663+95.25 (AH)									
4	IL 34	SALINE & POPE	663+95.25	TO	692+97.17	2,902	2,902	1,742	2 LANES - 1 CENTERLINE JOINT
OMISSION : STA. 692+97.17 TO STA. 693+83.03 (SN 076 - 0001)									
4	IL 34	SALINE & POPE	693+83.03	TO	704+00.00	1,017	1,017	611	2 LANES - 1 CENTERLINE JOINT
STA. EQ. : STA. 704+00.00 (BK) = STA. 704+02.82 (AH)									
4	IL 34	SALINE & POPE	704+02.82	TO	724+82.90	2,081	2,081	1,249	2 LANES - 1 CENTERLINE JOINT
STA. EQ. : STA. 724+82.90 (BK) = STA. 724+85.46 (AH)									
4	IL 34	SALINE & POPE	724+85.46	TO	748+51.90	2,367	2,367	1,421	2 LANES - 1 CENTERLINE JOINT
STA. EQ. : STA. 748+51.90 (BK) = STA. 748+54.52 (AH)									
4	IL 34	SALINE & POPE	748+54.52	TO	771+94.00	2,340	2,340	1,404	2 LANES - 1 CENTERLINE JOINT
STA. EQ. : STA. 771+94.00 (BK) = STA. 771+94.76 (AH)									
4	IL 34	SALINE & POPE	771+94.76	TO	777+79.60	585	585	351	2 LANES - 1 CENTERLINE JOINT
SUBTOTAL FOR LOCATION 4 :							47,890	28,740	

LOCATION	ROUTE	COUNTY	STA.	TO	STA.	LENGTH	CENTER OF ROADWAY LONGITUDINAL CRACKS ONLY		COMMENTS
							CRACK ROUTING	CRACK FILLING	
LOCATION 5 - IL 13 - IL 145 WEST TO BBQ BARN IN HARRISBURG						(FT)	(FT)	(POUND)	
5	IL 13	SALINE	1042+54	TO	1069+58	2,704	5,408	3,245	4 LANES - 2 CENTERLINE JOINT
SUBTOTAL FOR LOCATION 5:							5,408	3,245	

MODEL: Default
 FILE: Model: P:\pub\harrnrom.dwg
 I:\links\gov\PI\DOT\Documents\DOT_Offices\District_9\Projects\78735\CADD\Drawings\78735-Sheets.dgn

USER NAME = jacksonac	DESIGNED -	REVISED -
	DRAWN -	REVISED -
PLOT SCALE = 100.0000' / in.	CHECKED -	REVISED -
PLOT DATE = 4/7/2020	DATE -	REVISED -

STATE OF ILLINOIS
DEPARTMENT OF TRANSPORTATION

CRACK SEAL SCHEDULE

SCALE: SHEET OF SHEETS STA. TO STA.

F.A.P. RTE.	SECTION	COUNTY	TOTAL SHEETS	SHEET NO.
*	D9 CRACK SEAL 2021-1	VARIOUS	13	9
			CONTRACT NO. 78735	
		ILLINOIS	FED. AID PROJECT	

* VARIOUS

LOCATION	ROUTE	COUNTY	STA.	TO	STA.	LENGTH	CENTER OF ROADWAY		COMMENTS
							CRACK ROUTING	CRACK FILLING	
LOCATION 6 - IL 1 - HARDIN/GALLATIN COUNTY LINE TO CAVE IN ROCK						(FT)	(FT)	(POUND)	
6	IL 1	HARDIN	823+44.00	TO	824+25.50	82	82	50	2 LANES - 1 CENTERLINE JOINT
STA. EQ. : STA. 824+25.50 (BK) = STA. 826+27.30 (AH)									
6	IL 1	HARDIN	826+27.30	TO	926+88.67	10,062	10,062	6,038	2 LANES - 1 CENTERLINE JOINT
OMISSION : STA. 926+88.67 TO STA. 928+41.33 (SN 035 - 0001)									
6	IL 1	HARDIN	928+41.33	TO	967+57.30	3,916	3,916	2,350	2 LANES - 1 CENTERLINE JOINT
STA. EQ. : STA. 967+57.30 (BK) = STA. 965+96.30 (AH)									
6	IL 1	HARDIN	965+96.30	TO	994+91.00	2,895	2,895	1,737	2 LANES - 1 CENTERLINE JOINT
OMISSION : STA. 994+91.00 TO STA. 999+85.00 (SN 035 - 0002)									
6	IL 1	HARDIN	999+85.00	TO	1015+10.22	1,526	1,526	916	2 LANES - 1 CENTERLINE JOINT
OMISSION : STA. 1015+10.22 TO STA. 1016+33.22 (SN 035 - 0003)									
6	IL 1	HARDIN	1016+33.22	TO	1032+66.00	1,633	1,633	980	2 LANES - 1 CENTERLINE JOINT
OMISSION : STA. 1032+66.00 TO STA. 1038+20.00 (SN 035 - 2000)									
6	IL 1	HARDIN	1038+20.00	TO	1231+16.10	19,297	19,297	11,579	2 LANES - 1 CENTERLINE JOINT
STA. EQ. : STA. 1231+16.10 (BK) = STA. 1231+20.50 (AH)									
6	IL 1	HARDIN	1231+20.50	TO	1307+26.60	7,607	7,607	4,565	2 LANES - 1 CENTERLINE JOINT
STA. EQ. : STA. 1307+26.60 (BK) = STA. 1307+26.80 (AH)									
6	IL 1	HARDIN	1307+26.80	TO	1317+51.50	1,025	1,025	615	2 LANES - 1 CENTERLINE JOINT
STA. EQ. : STA. 1317+51.50 (BK) = STA. 1317+51.80 (AH)									
6	IL 1	HARDIN	1317+51.80	TO	1345+87.00	2,836	2,836	1,702	2 LANES - 1 CENTERLINE JOINT
SUBTOTAL FOR LOCATION 6:							50,879	30,532	

LOCATION	ROUTE	COUNTY	STA.	TO	STA.	LENGTH	CENTER OF ROADWAY		COMMENTS
							CRACK ROUTING	CRACK FILLING	
LOCATION 5 - IL 13 - US 45 IN HARRISBURG TO LINDALE RAOD						(FT)	(FT)	(POUND)	
7	IL 13	SALINE	1075+25.47	TO	1093+66.24	1,841	1,841	1,105	2 LANES - 1 CENTERLINE JOINT
OMISSION : STA. 1093+66.24 TO STA. 1101+69.00 (SN 083 - 0044)									
7	IL 13	SALINE	1101+69.00	TO	1164+85.50	6,317	6,317	3,791	2 LANES - 1 CENTERLINE JOINT
OMISSION : STA. 1164+85.50 TO STA. 1167+38.50 (SN 083 - 0045)									
7	IL 13	SALINE	1167+38.50	TO	1332+92.00	16,554	16,554	9,933	2 LANES - 1 CENTERLINE JOINT
SUTOTAL FOR LOCATION 7:							24,712	14,829	
TOTAL:							223,814	134,309	

MODEL: Default
 FILE: \\hpc101\pub\hpc\room\dat\illinois\gov\pww\DOT\Documents\DOT_Offices\District_9\Projects\78735\CAD\Drawings\78735-Sheets.dgn

USER NAME = jacksonac	DESIGNED -	REVISED -
	DRAWN -	REVISED -
PLOT SCALE = 100.0000 ' / in.	CHECKED -	REVISED -
PLOT DATE = 4/7/2020	DATE -	REVISED -

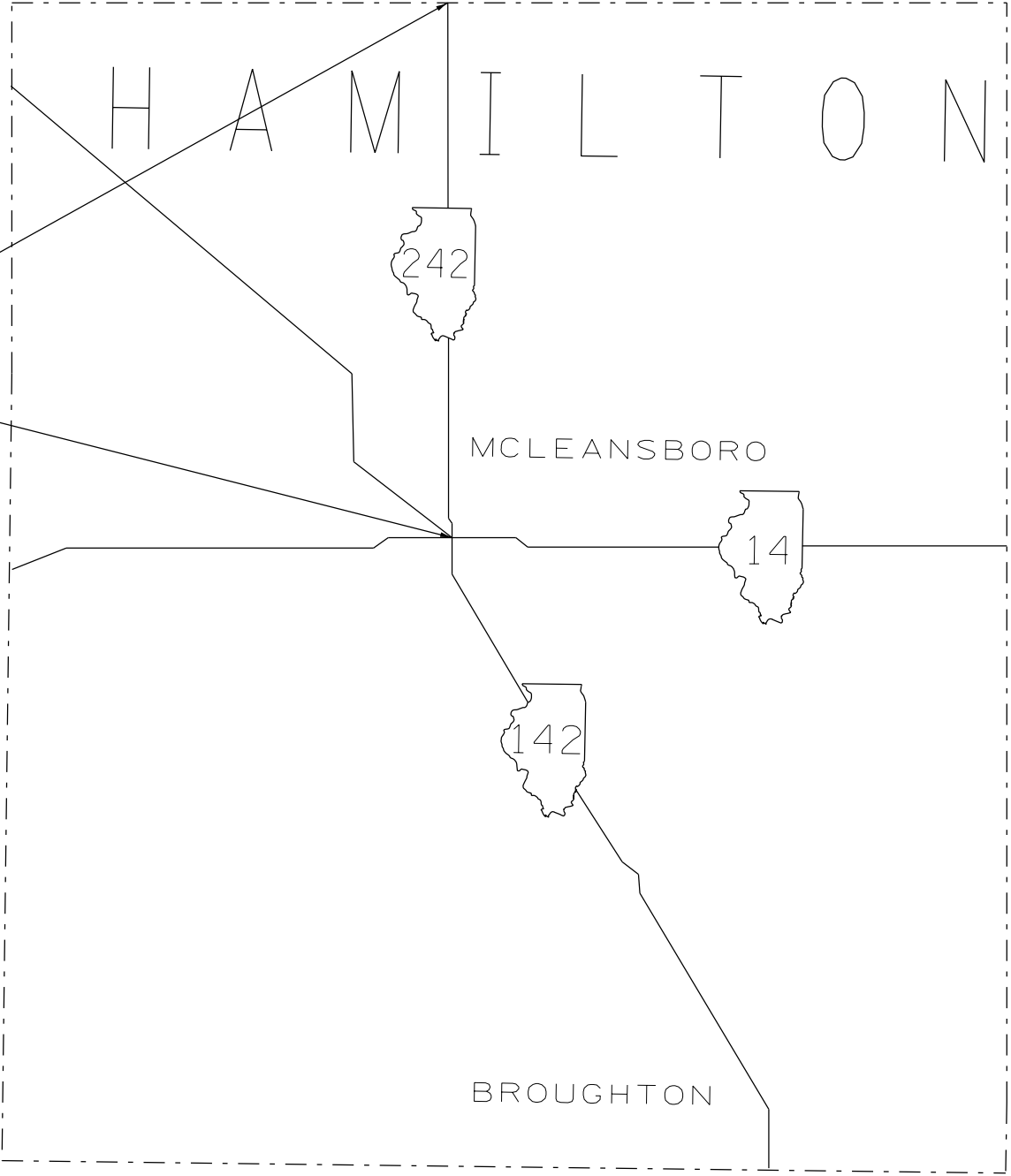
STATE OF ILLINOIS
DEPARTMENT OF TRANSPORTATION

CRACK SEAL SCHEDULE

SCALE: SHEET OF SHEETS STA. TO STA.

F.A.P. RTE.	SECTION	COUNTY	TOTAL SHEETS	SHEET NO.
*	D9 CRACK SEAL 2021-1	VARIOUS	13	10
CONTRACT NO. 78735				
* VARIOUS				

ILLINOIS FED. AID PROJECT



PROJECT LOCATION #1
FROM STA. 395+88 TO STA. 118+00

PROJECT LOCATIONS

NUMBER	ROUTE	COUNTY	START	END
#1	IL 242	HAMILTON	HAMILTON / WAYNE COUNTY LINE	MCLEANSBORO (IL 242 / IL 14)

MODEL: Default
 FILE: hamlco_20200407.dwg
 PLOT DATE: 4/7/2020
 PLOT SCALE: 100.0000' / in.
 USER: jacksonac

USER NAME = jacksonac	DESIGNED -	REVISED -
	DRAWN -	REVISED -
PLOT SCALE = 100.0000' / in.	CHECKED -	REVISED -
PLOT DATE = 4/7/2020	DATE -	REVISED -

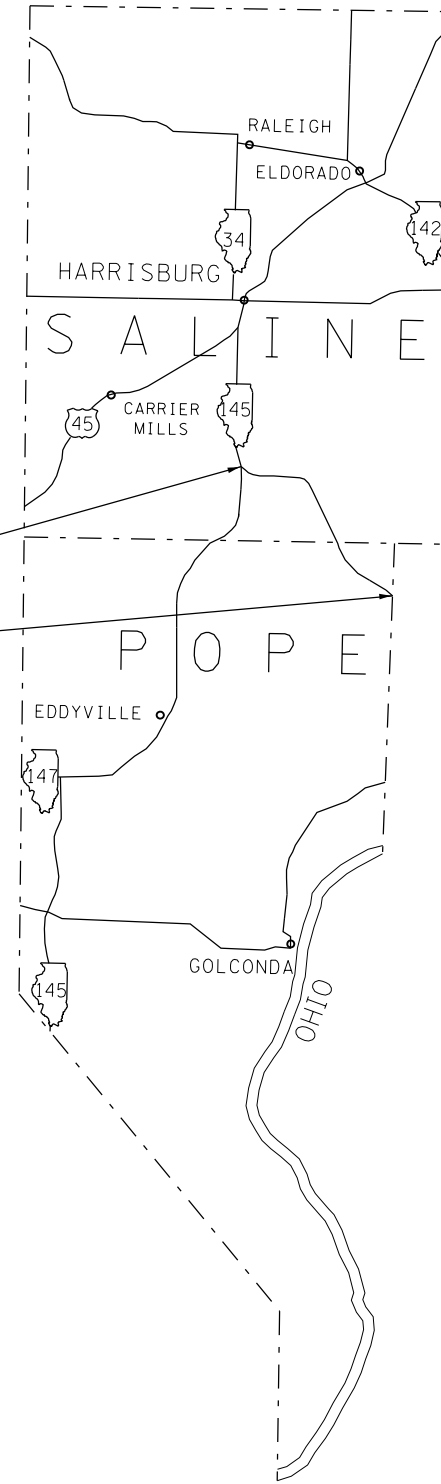
**STATE OF ILLINOIS
DEPARTMENT OF TRANSPORTATION**

PROJECT LOCATIONS

SCALE: SHEET OF SHEETS STA. TO STA.

F.A.P. RTE.	SECTION	COUNTY	TOTAL SHEETS	SHEET NO.
*	D9 CRACK SEAL 2021-1	VARIOUS	13	11
			CONTRACT NO. 78735	
		ILLINOIS	FED. AID PROJECT	

* VARIOUS



PROJECT LOCATION #4 (IL 34)
FROM 297+20.60 TO STA. 777+79.60

PROJECT LOCATIONS

NUMBER	ROUTE	COUNTY	START	END
#4	IL 34	SALINE & POPE	IL 145	POPE / HARDIN COUNTY LINE

MODEL: Default
 FILE: \\nrcs-pub\pubroom\data\illinois.gov\PROJECTS\DOT_Offices\District_9\Projects\78735\CADD\data\CAD\Sheets\78735_Sheets.dgn

USER NAME = jacksonac	DESIGNED -	REVISED -	STATE OF ILLINOIS DEPARTMENT OF TRANSPORTATION	PROJECT LOCATIONS				F.A.P. RTE.	SECTION	COUNTY	TOTAL SHEETS	SHEET NO.
PLOT SCALE = 100,0000' / in.	DRAWN -	REVISED -						*	D9 CRACK SEAL 2020-1	VARIOUS	13	12
PLOT DATE = 4/7/2020	CHECKED -	REVISED -		SCALE: SHEET OF SHEETS STA. TO STA.				CONTRACT NO. 78735				
	DATE -	REVISED -						ILLINOIS FED. AID PROJECT				

* VARIOUS

