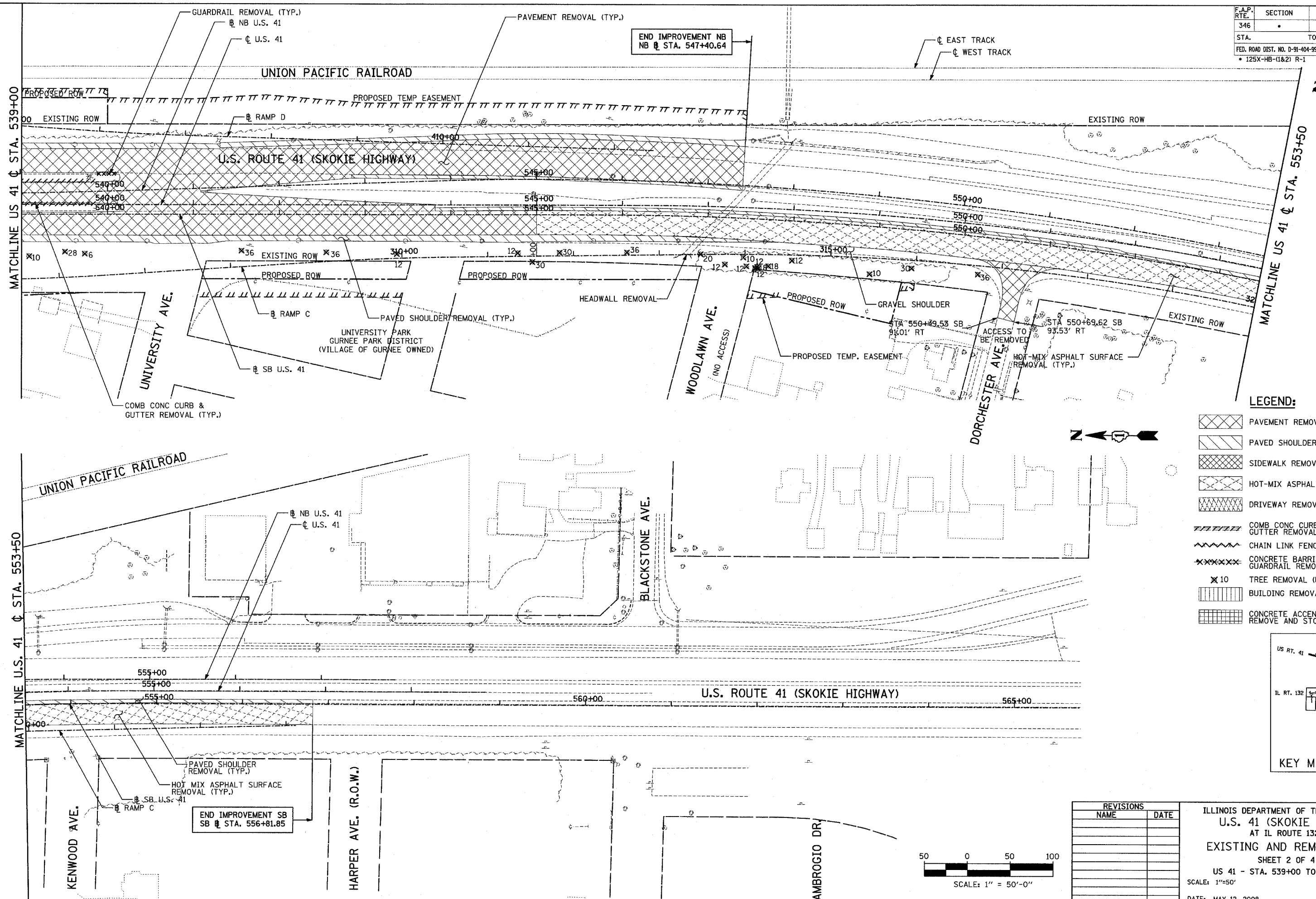













F.A.P. RTE.	SECTION	COUNTY	TOTAL SHEETS	SHEET NO.
346	.	LAKE	469	45
STA.		TO STA.		
FED. ROAD DIST. NO. D-91-404-99		ILLINOIS	FED. AID PROJ. NO.	
• 125X-HB-(1&2) R-1		CONTRACT # 604		

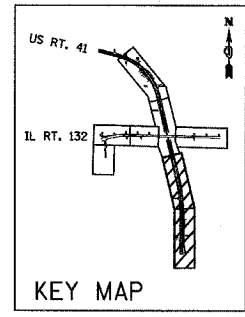
DATE	BY
PLAN	DATE
NOTE BOOK	
NO.	
NO.	
NO.	
NO.	
NO.	

DATE	BY
PROFILE	DATE
NOTE BOOK	
NO.	
NO.	
NO.	
NO.	




LEGEND:

-  PAVEMENT REMOVAL
-  PAVED SHOULDER REMOVAL
-  SIDEWALK REMOVAL
-  HOT-MIX ASPHALT SURFACE REMOVAL
-  DRIVEWAY REMOVAL
-  COMB CONC CURB & GUTTER REMOVAL
-  CHAIN LINK FENCE REMOVAL
-  CONCRETE BARRIER/GUARDRAIL REMOVAL
-  TREE REMOVAL (UNITS)
-  BUILDING REMOVAL
-  CONCRETE ACCENT PAVEMENT REMOVE AND STORE



REVISIONS	
NAME	DATE



ILLINOIS DEPARTMENT OF TRANSPORTATION
 U.S. 41 (SKOKIE HIGHWAY)
 AT IL ROUTE 132
 EXISTING AND REMOVAL PLAN
 SHEET 2 OF 4
 US 41 - STA. 539+00 TO 556+81.85
 SCALE: 1"=50'
 DATE: MAY 12, 2008
 DRAWN BY:
 CHECKED BY: