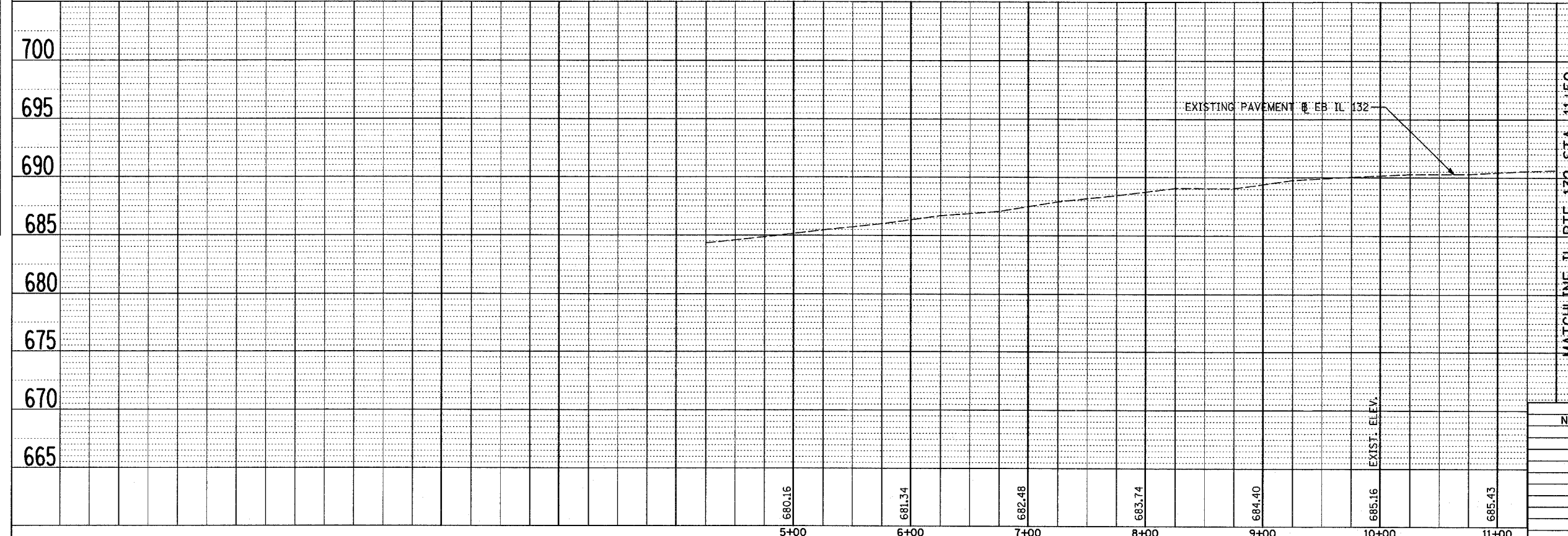
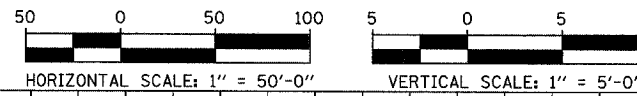
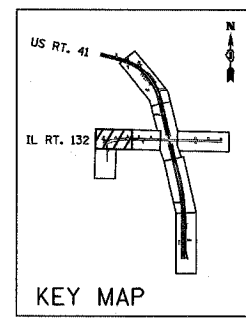
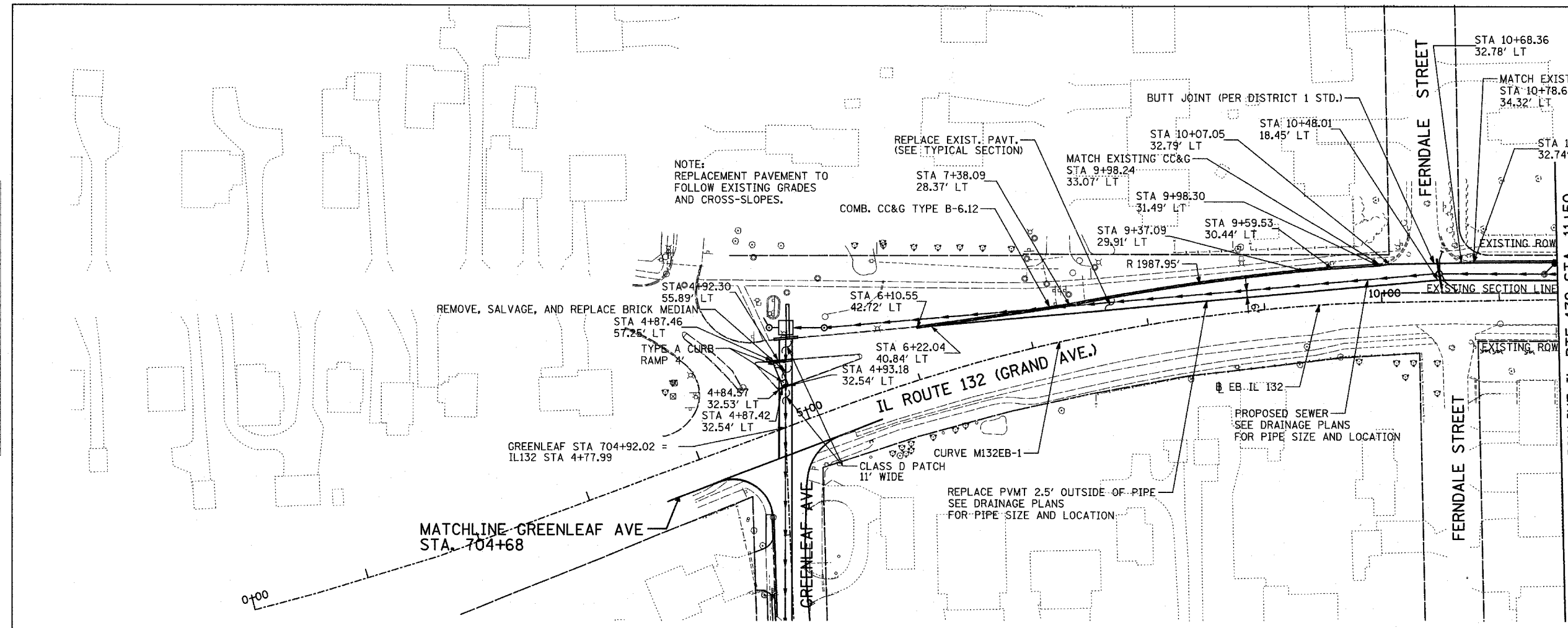


F.A.P. RTE.	SECTION	COUNTY	TOTAL SHEETS	SHE NO.
346	.	LAKE	469	52
STA. 4+25.12		TO STA. 11+50		
FED. ROAD DIST. NO. D-91-404-99		ILLINOIS	FED. AID PROJ.	
• 125X-HB-(1&2) R-1		CONTRACT • 601		

DATE	BY
PLAN	
SURVEYED	CHECKED
NOTE BOOK	ALIGNED
NO.	FILE NAME

DATE	BY
PROFILE	
SURVEYED	CHECKED
NOTE BOOK	GRADES
NO.	NOTED
	STATIONING



REVISIONS	
NAME	DATE

ILLINOIS DEPARTMENT OF TRANSPORTATION  
 U.S. 41 (SKOKIE HIGHWAY)  
 AT IL ROUTE 132  
 PROPOSED PLAN AND PROFILE  
 SHEET 5 OF 8  
 IL 132 - 4+77.99 TO STA. 11+50  
 SCALE: HORIZ. 1"=50'  
 VERT. 1"=5'  
 DATE: MAY 12, 2008  
 DRAWN BY: AZ  
 CHECKED BY: ALB