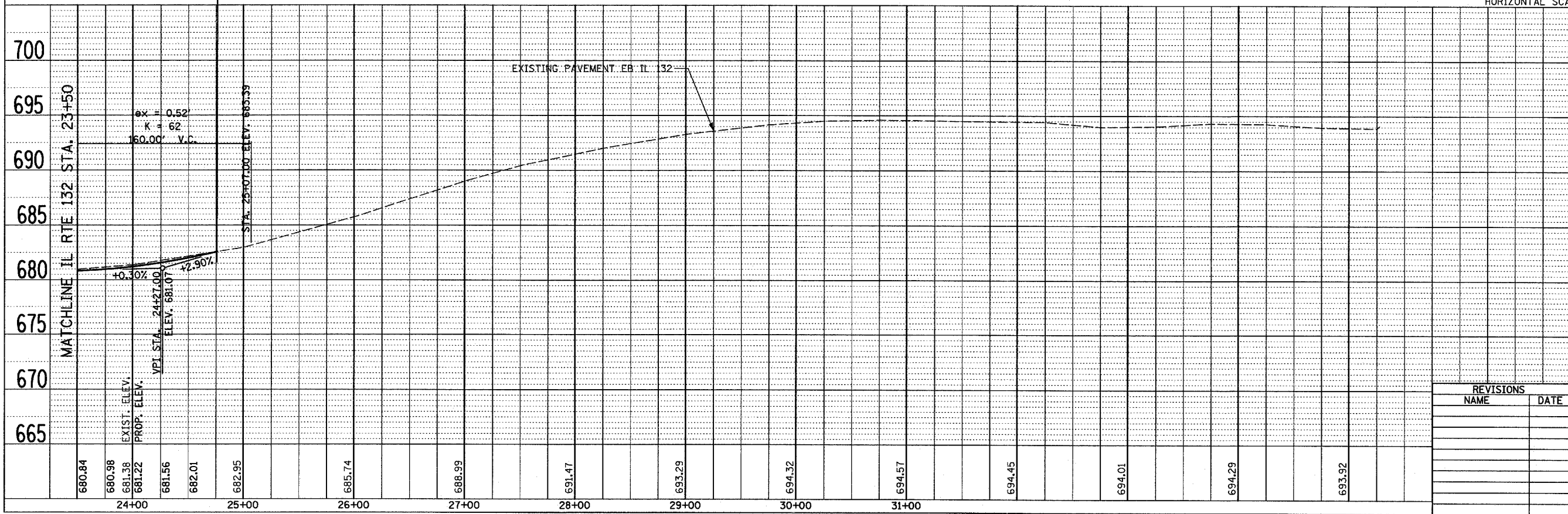


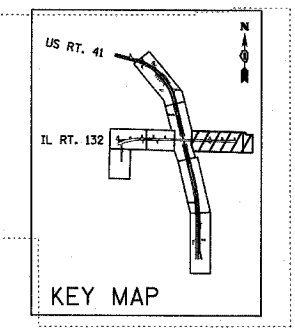
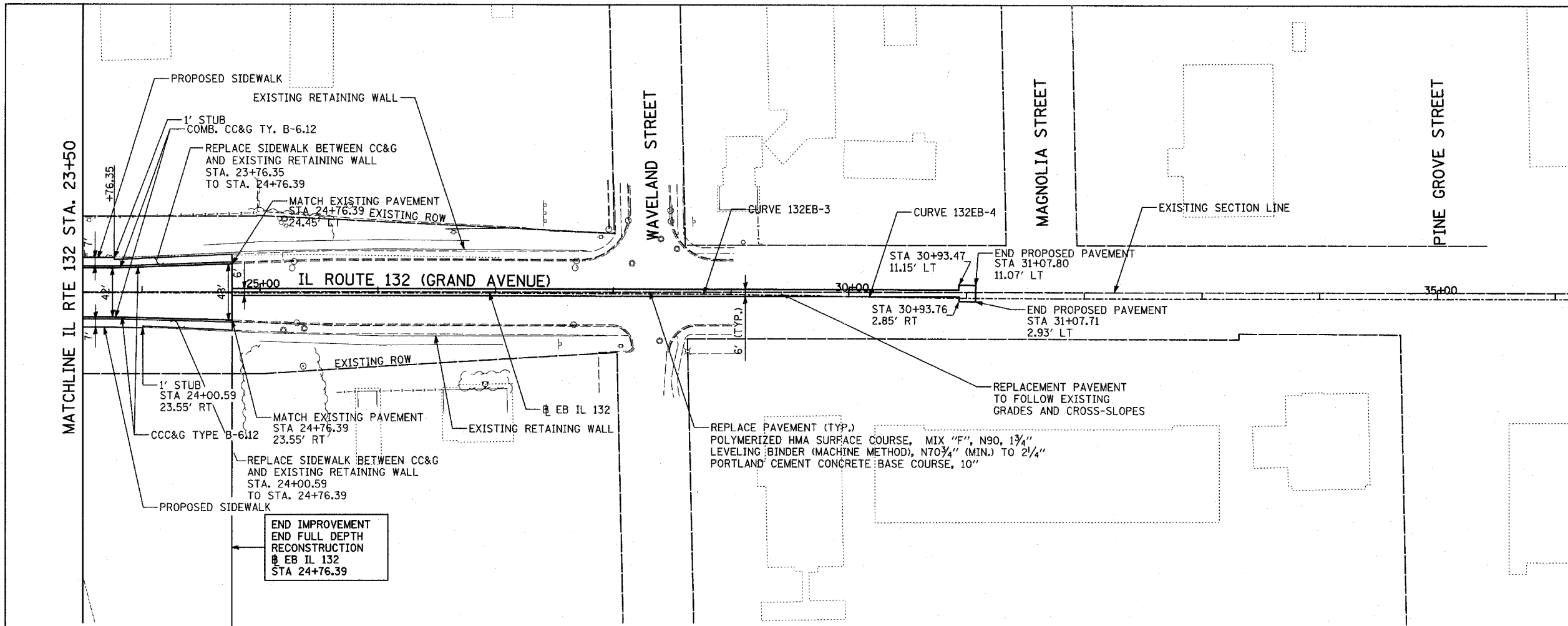


F.A.P. RTE.	SECTION	COUNTY	TOTAL SHEETS	SHEET NO.
346		LAKE	469	54
STA. 23+50		TO STA. 24+76.39		
FED. ROAD DIST. NO. 0-91-404-99		ILLINOIS	FED. AID PROJ. NO.	CONTRACT NO. 608
• 125X-HB-(1&2) R-1				



REVISIONS	
NAME	DATE

ILLINOIS DEPARTMENT OF TRANSPORTATION  
U.S. 41 (SKOKIE HIGHWAY)  
AT IL ROUTE 132  
PROPOSED PLAN AND PROFILE  
SHEET 7 OF 8  
IL 132 - STA. 23+50 TO STA. 24+76.39  
SCALE: HORIZ. 1"=50'  
VERT. 1"=5'  
DATE: MAY 12, 2008  
DRAWN BY: AZ  
CHECKED BY: ALB

PLAN	DATE
SURVEYED	BY
PLOTTED	
CHECKED	
DATE	
NO. OF WAY CHECKED	
CADD FILE NAME	

PROFILE	DATE
SURVEYED	BY
PLOTTED	
CHECKED	
DATE	
NO. OF WAY CHECKED	
CADD FILE NAME	