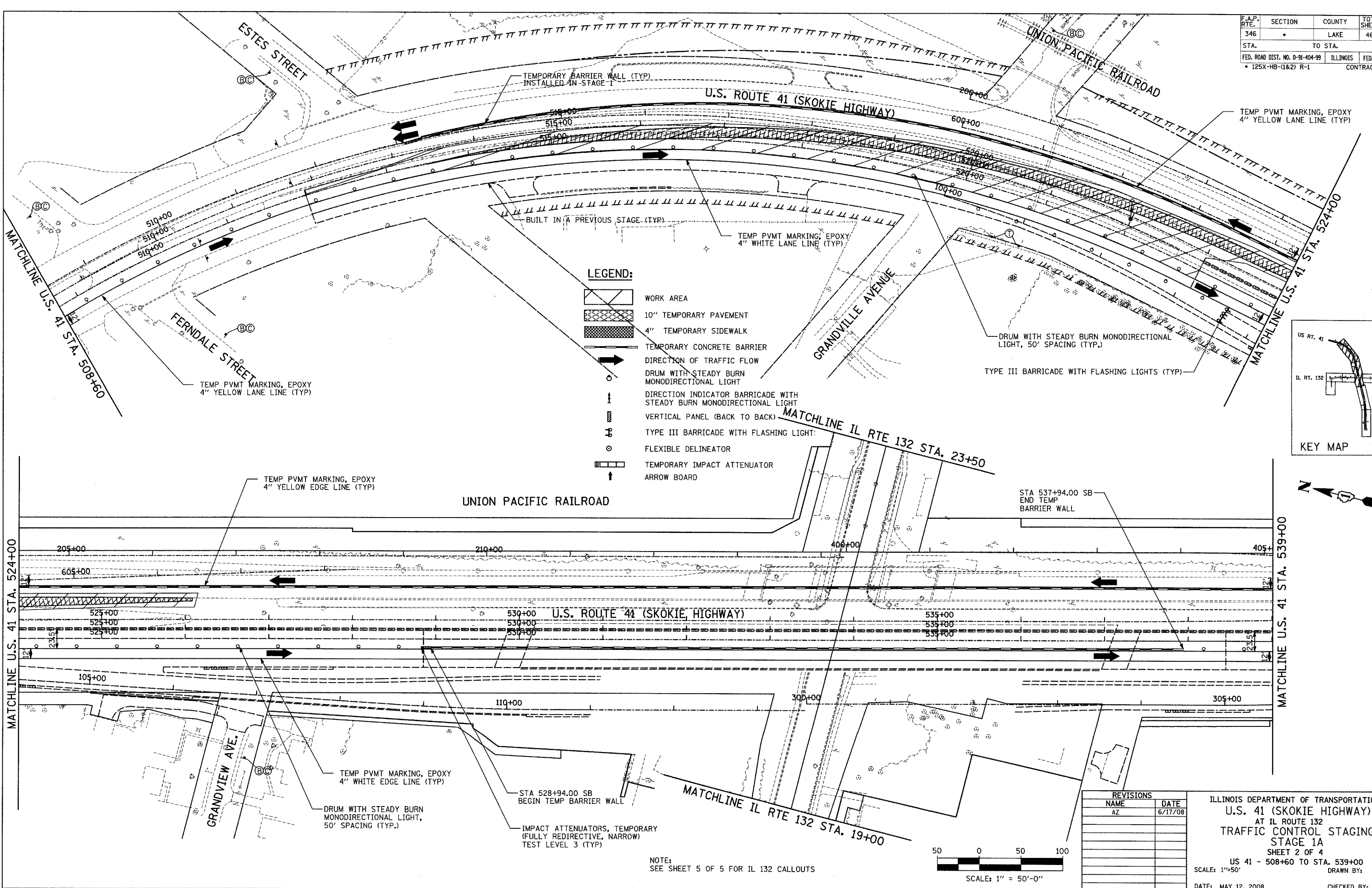


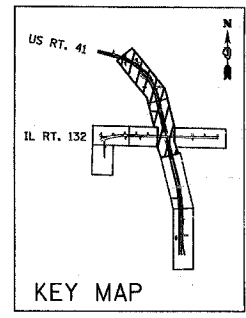
F.A.P. RTE.	SECTION	COUNTY	TOTAL SHEETS	SHEET NO.
346		LAKE	469	17
STA.	TO STA.		ILLINOIS	FED. AID PROJ. NO.
			• 125X-HB-(1&2) R-1	CONTRACT • 608

PLAN	DATE
SURVEYED	
DESIGNED	
CHECKED	
BY	
NOTE BOOK NO.	
CADD FILE NAME	

PROF. ILE	DATE
SURVEYED	
DESIGNED	
CHECKED	
BY	
NOTE BOOK NO.	
STRUCTURE NOTATION CHRD	

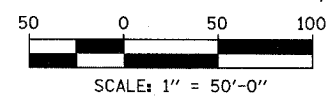


- LEGEND:**
- WORK AREA
  - 10" TEMPORARY PAVEMENT
  - 4" TEMPORARY SIDEWALK
  - TEMPORARY CONCRETE BARRIER
  - DIRECTION OF TRAFFIC FLOW
  - DRUM WITH STEADY BURN MONODIRECTIONAL LIGHT
  - DIRECTION INDICATOR BARRICADE WITH STEADY BURN MONODIRECTIONAL LIGHT
  - VERTICAL PANEL (BACK TO BACK)
  - TYPE III BARRICADE WITH FLASHING LIGHT
  - FLEXIBLE DELINEATOR
  - TEMPORARY IMPACT ATTENUATOR
  - ARROW BOARD



REVISIONS	
NAME	DATE
AZ	6/17/08

ILLINOIS DEPARTMENT OF TRANSPORTATION  
 U.S. 41 (SKOKIE HIGHWAY)  
 AT IL ROUTE 132  
 TRAFFIC CONTROL STAGING  
 STAGE 1A  
 SHEET 2 OF 4  
 US 41 - 508+60 TO STA. 539+00  
 SCALE: 1"=50'  
 DATE: MAY 12, 2008  
 DRAWN BY:  
 CHECKED BY:



NOTE:  
 SEE SHEET 5 OF 5 FOR IL 132 CALLOUTS