F.A.P. RTE.	SECTION	COUNTY	TOTAL SHEETS	SHEET NO.
346	*	LAKE	469	103
STA.	TO STA.			
FED. ROAD DIST. NO. D-91-404-99	ILLINOIS	FED. AID PROJECT		

* 125X-HB-(1&2) R-1 CONTRACT # 608

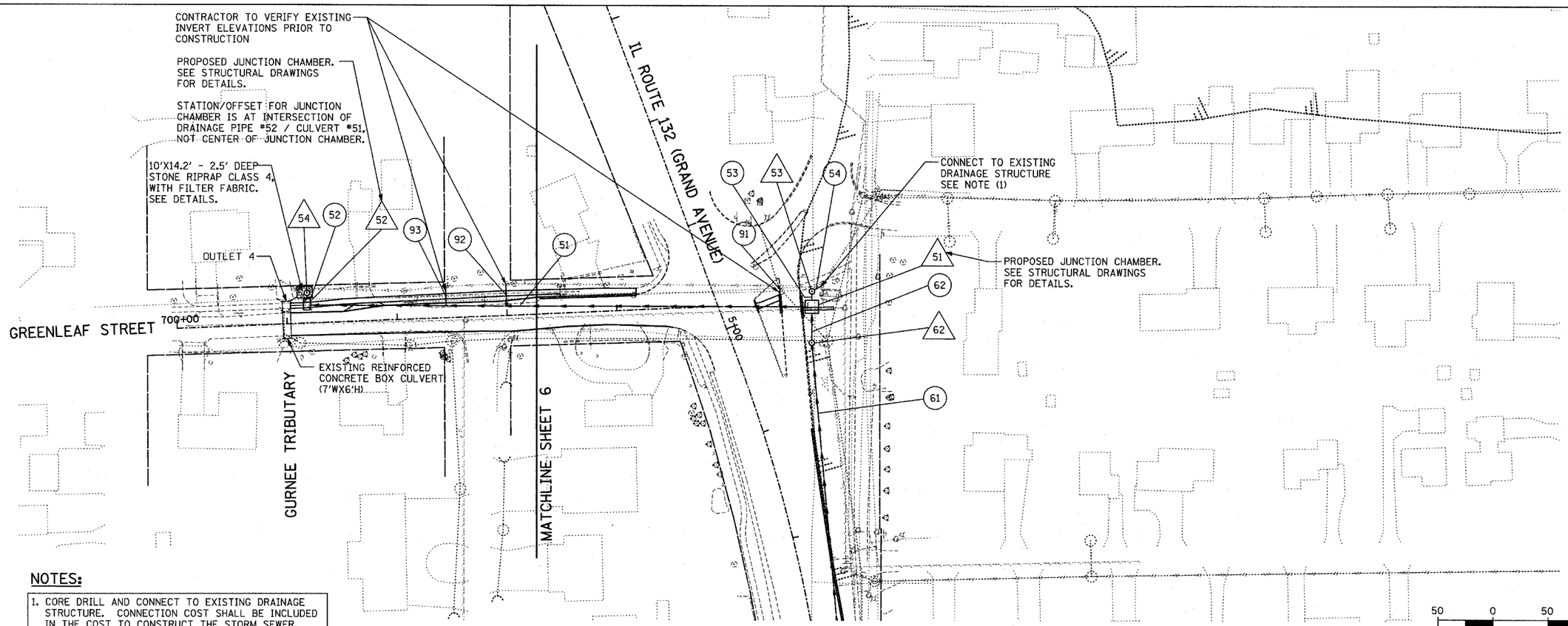

NOTES:

1. CORE DRILL AND CONNECT TO EXISTING DRAINAGE STRUCTURE. CONNECTION COST SHALL BE INCLUDED IN THE COST TO CONSTRUCT THE STORM SEWER.

LEGEND:

- (XY) PROPOSED STORM SEWER NUMBER (X=SHEET NO., Y=PIPE NO.)
- △XY PROPOSED STRUCTURE NUMBER (X=SHEET NO., Y=STRUCTURE NO.)
- [XY] PROPOSED PIPE UNDERDRAINS 6" (X=SHEET NO., Y=PIPE NO.)
- SHEET FLOW

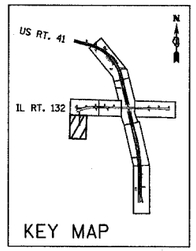

KEY MAP

HORIZONTAL SCALE: 1" = 50'-0" VERTICAL SCALE: 1" = 5'-0"

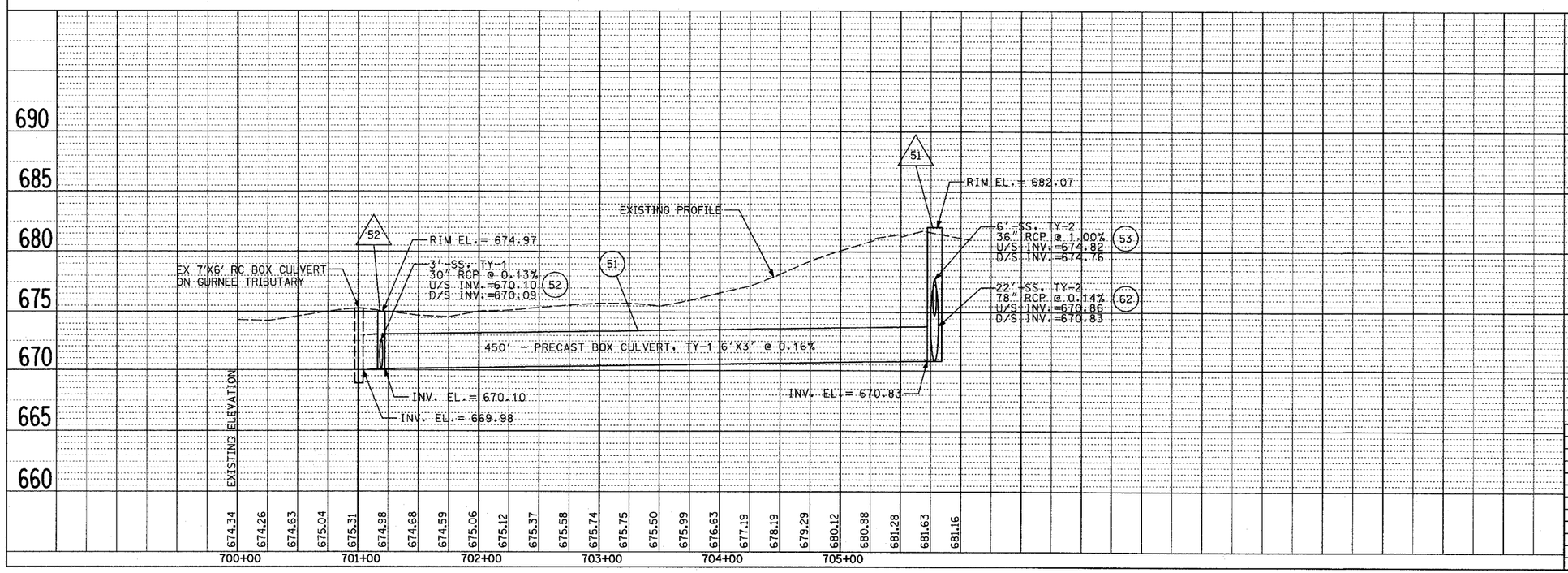

REVISIONS	
NAME	DATE
PAW	6/18/08

ILLINOIS DEPARTMENT OF TRANSPORTATION

U.S. 41 (SKOKIE HIGHWAY)

AT IL ROUTE 132

DRAINAGE PLAN AND PROFILE

SHEET 5 OF 8

GREENLEAF STREET

SCALE: HORIZ. 1"=50' VERT. 1"=5'

DRAWN BY: NSB

DATE: MAY 12, 2008

CHECKED BY: DA

PLAN — SURVEYED / PLOTTED / ALIGNMENT CHECKED / RT. OF WAY PLANS CADD FILE NAME / NOTE BOOK NO. / BY / DATE

PROFILE — SURVEYED / PLOTTED / GRADES CHECKED / STRUCTURE NOTATIONS CHKD / NOTE BOOK NO. / BY / DATE