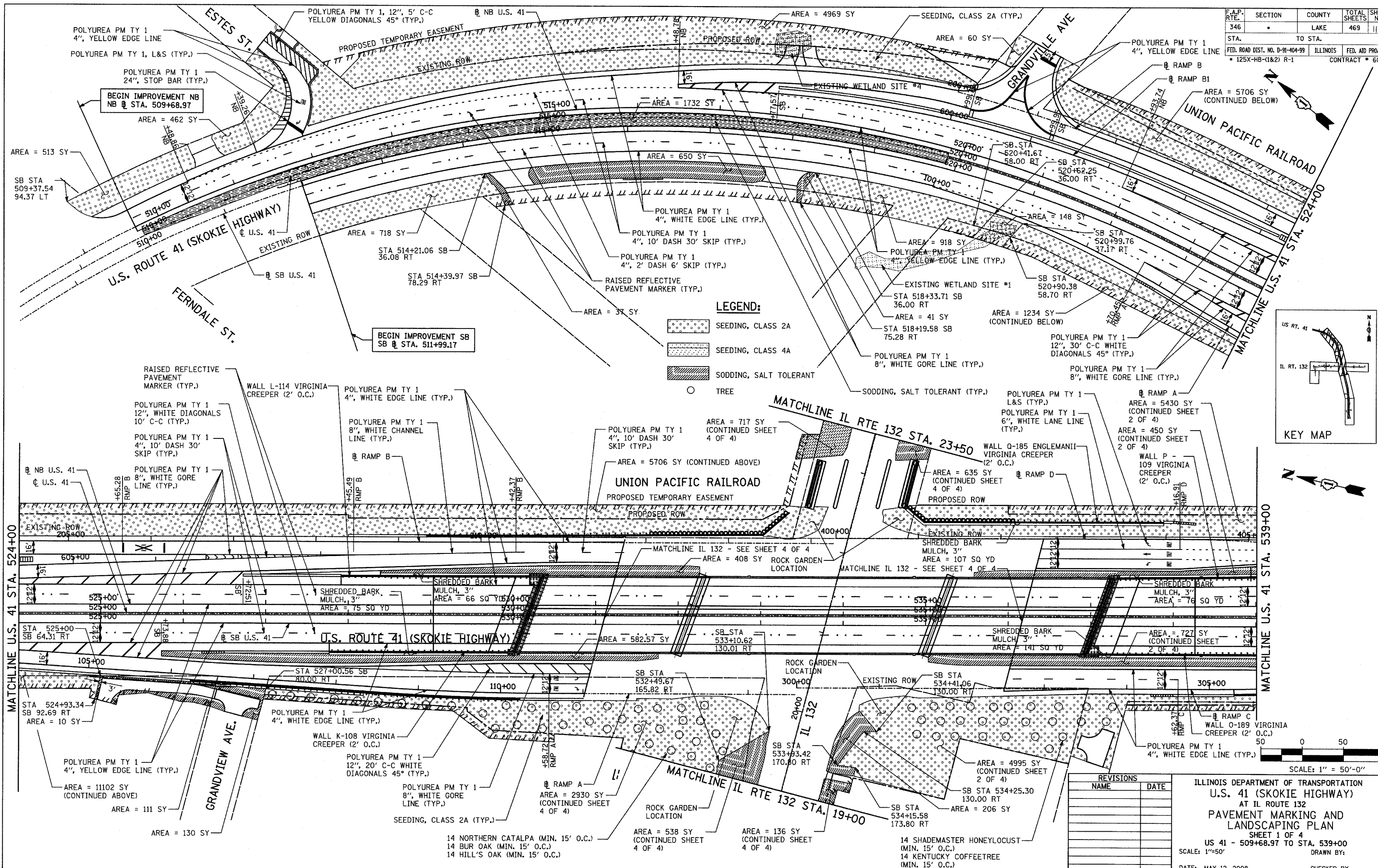


F.A.P. RTE.	SECTION	COUNTY	TOTAL SHEETS	SHEET NO.
346		LAKE	469	117
STA.	TO STA.		ILLINOIS	
FED. ROAD DIST. NO. D-91-404-99		FED. AID PROJ. NO.		CONTRACT # 608
125X-HB-(1&2) R-1				

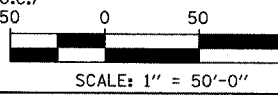
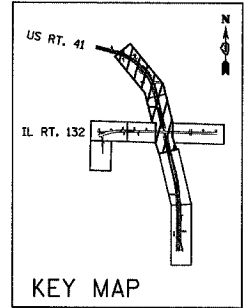
DATE	BY
DATE	BY
DATE	BY

DATE	BY
DATE	BY
DATE	BY



**LEGEND:**

- SEEDING, CLASS 2A
- SEEDING, CLASS 4A
- SODDING, SALT TOLERANT
- TREE



REVISIONS	
NAME	DATE

ILLINOIS DEPARTMENT OF TRANSPORTATION  
**U.S. 41 (SKOKIE HIGHWAY)**  
 AT IL ROUTE 132  
**PAVEMENT MARKING AND LANDSCAPING PLAN**  
 SHEET 1 OF 4  
 US 41 - 509+68.97 TO STA. 539+00  
 SCALE: 1"=50'  
 DATE: MAY 12, 2008  
 DRAWN BY:  
 CHECKED BY:

- 14 NORTHERN CATALPA (MIN. 15' O.C.)
- 14 BUR OAK (MIN. 15' O.C.)
- 14 HILL'S OAK (MIN. 15' O.C.)
- 14 SHADEMASTER HONEYLOCUST (MIN. 15' O.C.)
- 14 KENTUCKY COFFEE TREE (MIN. 15' O.C.)