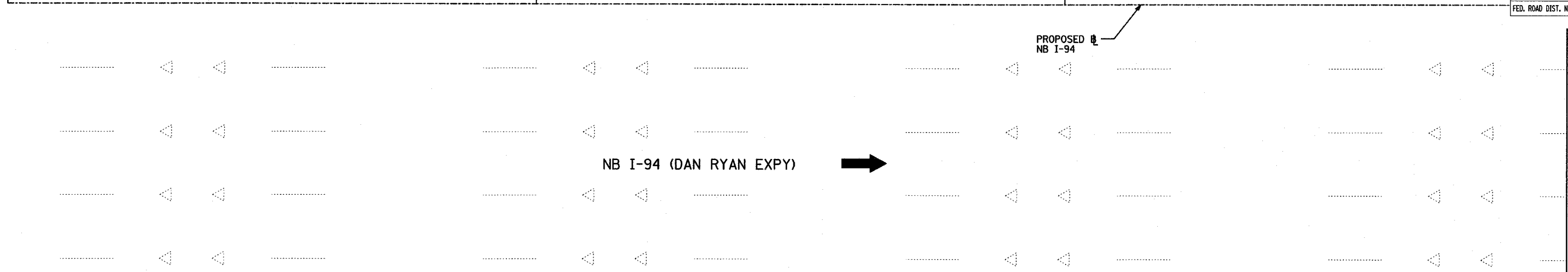


F.A.I. RTE.	SECTION	COUNTY	TOTAL SHEETS	SHEET NO.
94	2005-070 LS	COOK	65	29
STA. 2308+46 (NB I-94) TO STA. 2316+90 (NB I-94)				
FED. ROAD DIST. NO. ILLINOIS FED. AID PROJECT				

2308+00

2309+00

2310+00



NB I-94 (DAN RYAN EXPY)

PROPOSED NB I-94

MAINLINE LANDSCAPING RESTORATION  
(CONTINUES ON NEXT SHEET)  
AREA = 704 SQ YD  
(TOTAL FOR BOTH SHEETS)

GATEWAY (CONTINUES ON NEXT SHEET)  
AREA = 722 SQ YD  
(TOTAL FOR BOTH SHEETS)  
(SEE DETAIL)

EXISTING CONCRETE CURB AND GUTTER

EXISTING CONCRETE BARRIER WALL

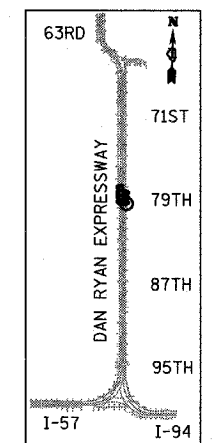
RETAINING WALL #10  
S.N. 016-W940

APPROX. LOCATION OF ELECTRICAL CONDUIT

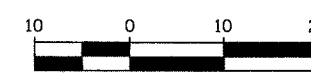
EXISTING JUNCTION CHAMBER #11

S. STATE STREET

MATCHLINE NB I-94 (RYAN) STA. 2310+95.00



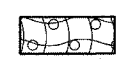
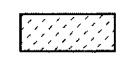

LOCATION MAP



**LANDSCAPING GENERAL PLAN NOTES:**

1. THE SEEDING DATES FOR BARE EARTH SEEDING OF MIXTURE CLASS 2A SHALL BE FROM APRIL 1 TO JUNE 1 AND FROM AUGUST 15 TO SEPTEMBER 30. ALL SEEDING NOT SOWN ACCORDING TO THE SPECIFIED SEASONAL DATE SHALL REQUIRE PRIOR APPROVAL FROM THE ENGINEER. FAILURE TO SECURE SUCH APPROVAL SHALL RESULT IN THE REJECTION OF THE SEEDING AND REPLACEMENT BY THE CONTRACTOR AS HIS/HER EXPENSE.
2. AREAS TO BE SEEDED BETWEEN NOVEMBER 1 AND APRIL 1 SHALL REQUIRE DORMANT SEEDING, WHICH SHALL BE INCLUDED IN THE COST OF SEEDING CLASS 2A.
3. LAYOUT OF LANDSCAPED AREAS WILL REQUIRE APPROVAL OF THE ENGINEER PRIOR TO SEEDING AND PLANTING.

**LEGEND:**

-  EROSION CONTROL BLANKET, SEEDING, CLASS 2A, NITROGEN, PHOSPHORUS, AND POTASSIUM FERTILIZER NUTRIENTS
-  GATEWAY AREA (SEE LANDSCAPE PLANS)
-  DIRECTION OF TRAFFIC

REVISIONS	
NAME	DATE

ILLINOIS DEPARTMENT OF TRANSPORTATION  
F.A.I. 94 (DAN RYAN EXPRESSWAY)  
MAINLINE LANDSCAPING RESTORATION  
SE & NE QUADRANTS AT 79TH ST. - NB I-94  
STA. 2308+00 TO STA. 2310+95.00  
SHEET 1 OF 3

SCALE: 1"=10'-0"  
DATE: MAY 1, 2008

DRAWN BY: JDF  
CHECKED BY: JPM

