

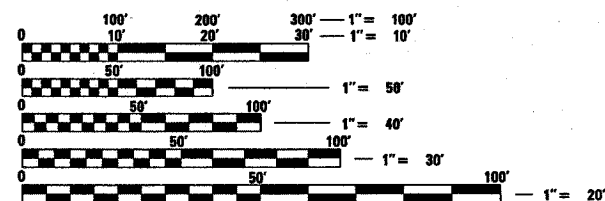
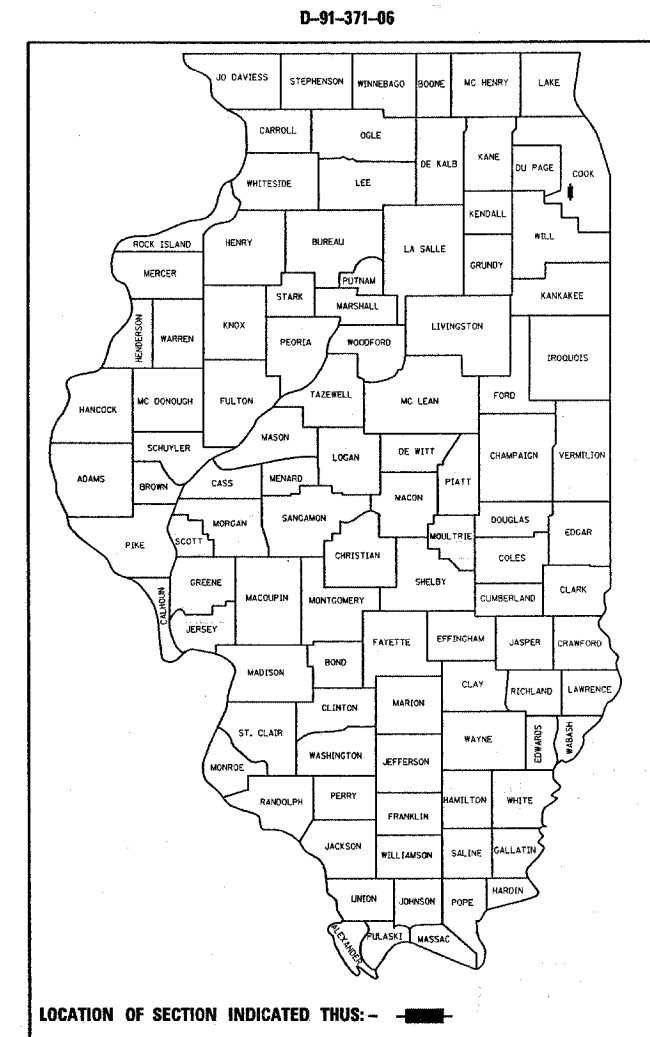
F.A.P. RTE.	SECTION	COUNTY	TOTAL SHEETS	SHEET NO.
2721	2006-023RS	COOK	26	1
FED. ROAD DIST. NO. 1		ILLINOIS	CONTRACT NO. 60B58	

STATE OF ILLINOIS
DEPARTMENT OF TRANSPORTATION
DIVISION OF HIGHWAYS

PROPOSED
HIGHWAY PLANS
F.A.U. 2721 /KEAN AVE.
111TH ST. TO US 12 /20 (95TH ST.)
RESURFACING (MAINTENANCE)
SECTION: 2006-023RS
PROJECT: M-2721(002)
COOK COUNTY
C-91-371-06

FOR INDEX OF SHEETS, SEE SHEET NO. 2

**PROJECT LOCATED IN
THE CITY OF PALOS HILLS**

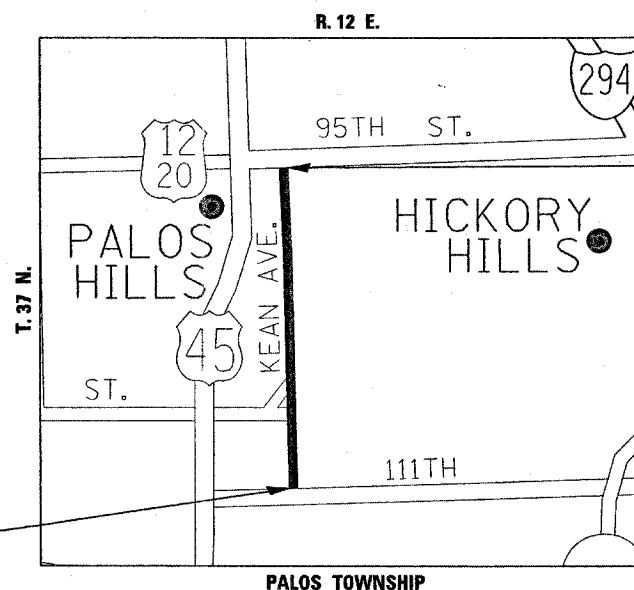


FULL SIZE PLANS HAVE BEEN PREPARED USING STANDARD ENGINEERING SCALES. REDUCED SIZED PLANS WILL NOT CONFORM TO STANDARD SCALES. IN MAKING MEASUREMENTS ON REDUCED PLANS, THE ABOVE SCALES MAY BE USED.

J.U.L.I.E.
 JOINT UTILITY LOCATION INFORMATION FOR EXCAVATION
 1-800-892-0123
 OR 811

PROJECT ENGINEER: J. CHANG (847) 705-4432
 PROJECT MANAGER: KEN ENG (847) 705-4247

CONTRACT NO. 60B58



**PROJECT BEGINS
STA. 14 + 19**

TRAFFIC DATA:
 2005 ADT - 3950 TO 4250
 SPEED LIMIT - 35 TO 45 MPH

**PROJECT ENDS
STA. 119 + 76**

GROSS AND NET LENGTH OF PROJECT = 10557 LIN FT. = 1.99 MILES

STATE OF ILLINOIS
 DEPARTMENT OF TRANSPORTATION
 DIVISION OF HIGHWAYS

SUBMITTED MAY 22, 2008

Diana M. O'Keefe DE
 DEPUTY DIRECTOR OF HIGHWAYS, REGION ENGINEER

June 27, 2008
Eric E. Harms
 INTERIM ENGINEER OF DESIGN AND ENVIRONMENT

June 27, 2008
Christine M. Reed
 DIRECTOR OF HIGHWAYS, CHIEF ENGINEER

**PRINTED BY THE AUTHORITY
OF THE STATE OF ILLINOIS**