


DESIGNED	SURVEYED	DATE
DRAWN	PLOTTED	
CHECKED	TEMPLATE	
NO.	NO.	

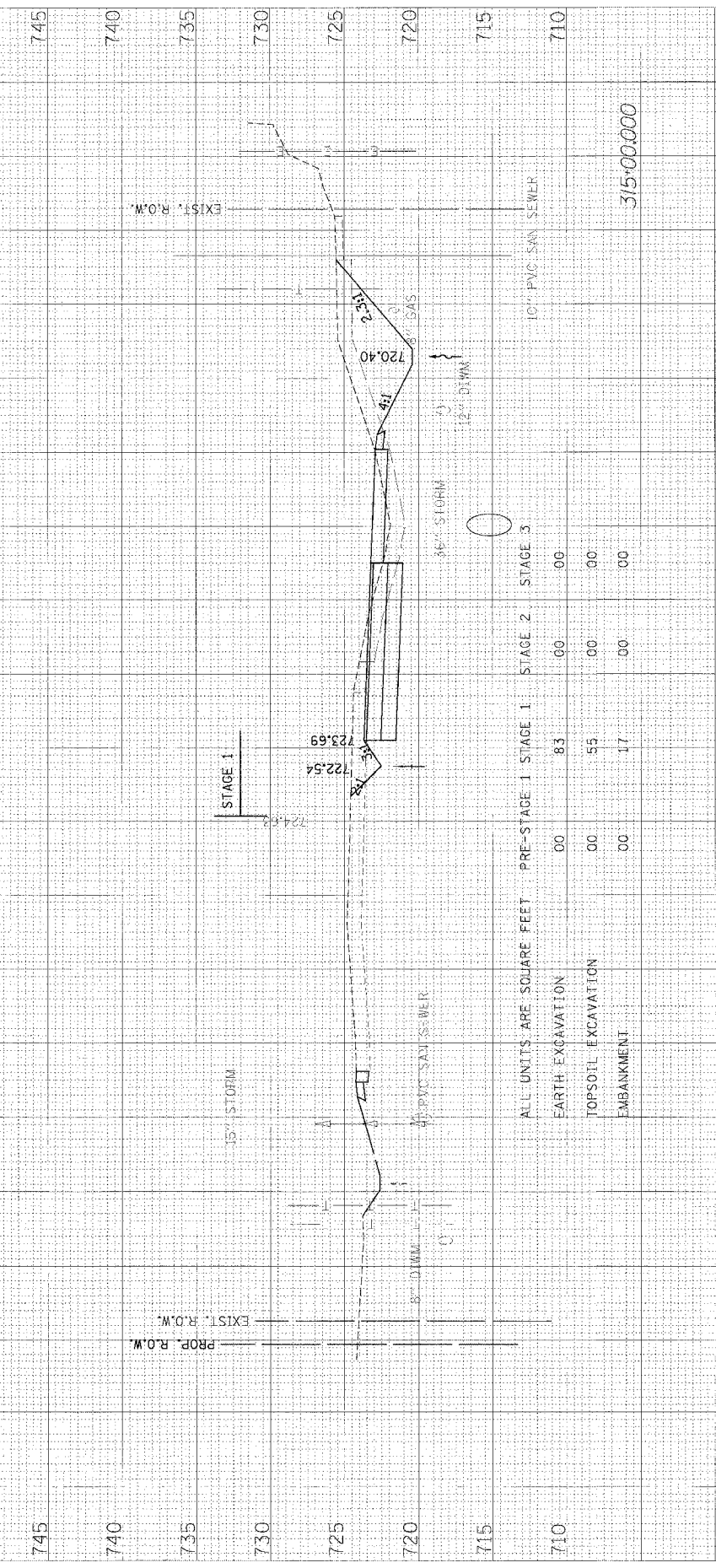
FINAL	SURVEYED	DATE
REVISED	PLOTTED	
NOTE BOOK	TEMPLATE	
NO.	NO.	



ALL UNITS ARE SQUARE FEET

	PRE-STAGE 1	STAGE 1	STAGE 2	STAGE 3
EARTH EXCAVATION	00	32	00	00
TOPSOIL EXCAVATION	00	51	00	00
EMBANKMENT	00	15	00	00

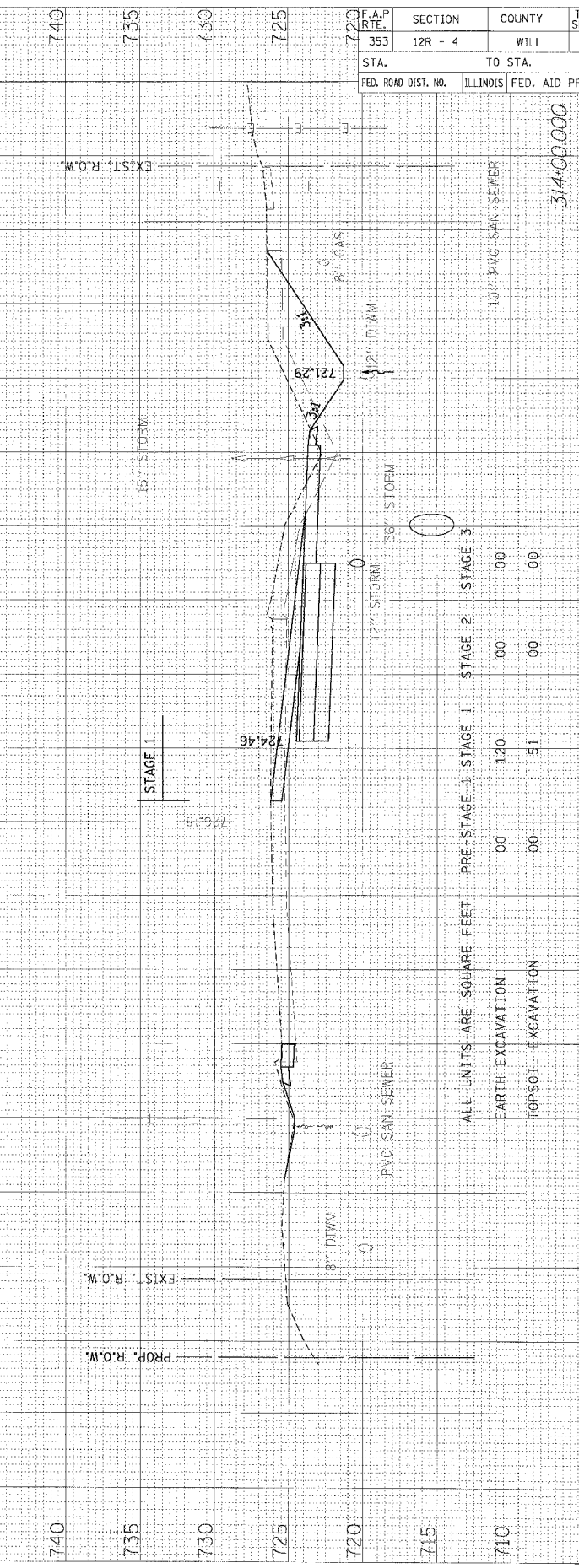
316+00.000



ALL UNITS ARE SQUARE FEET

	PRE-STAGE 1	STAGE 1	STAGE 2	STAGE 3
EARTH EXCAVATION	00	83	00	00
TOPSOIL EXCAVATION	00	55	00	00
EMBANKMENT	00	17	00	00

315+00.000



ALL UNITS ARE SQUARE FEET

	PRE-STAGE 1	STAGE 1	STAGE 2	STAGE 3
EARTH EXCAVATION	00	120	00	00
TOPSOIL EXCAVATION	00	51	00	00

314+00.000

US ROUTE 30 - STAGE 1 X-SECS

F.A.P. RTE. 353	SECTION 12R - 4	COUNTY WILL	TOTAL SHEETS 199	SHEET NO. 153
STA.	TO STA.		1"=10'H	
FED. ROAD DIST. NO.	ILLINOIS	FED. AID PROJECT	1"=5'V	