

F.A.U. RTE.	SECTION	COUNTY	TOTAL SHEETS	SHEET NO.
1300	2008-017 RS	COOK	24	1
FED. ROAD DIST. NO. 1	ILLINOIS	CONTRACT NO. 60E45		

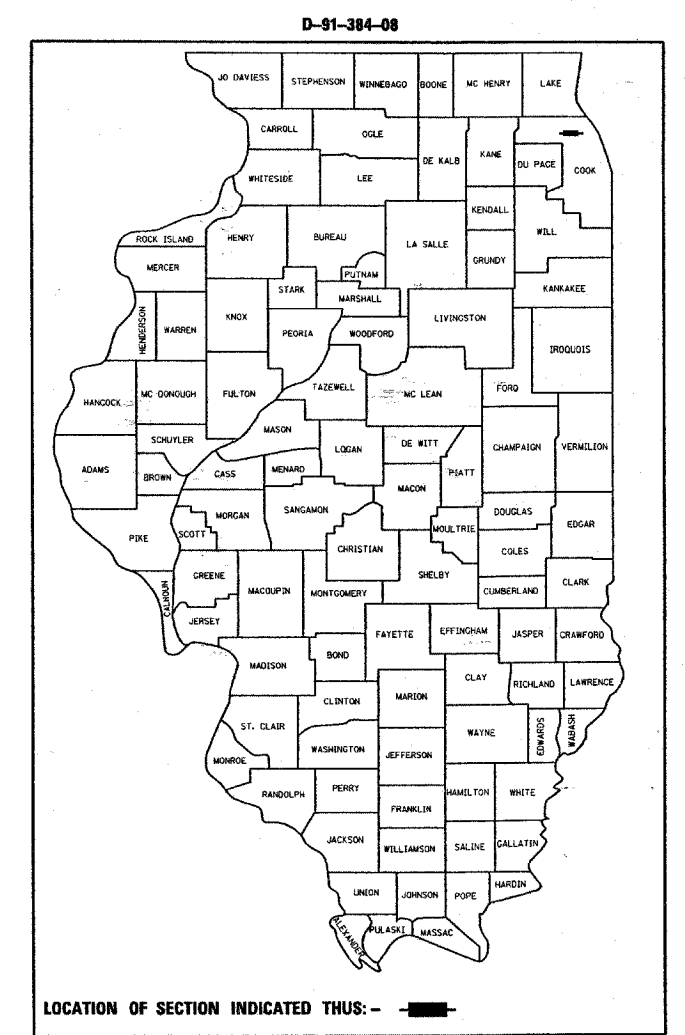
**STATE OF ILLINOIS
DEPARTMENT OF TRANSPORTATION
DIVISION OF HIGHWAYS**

PROPOSED HIGHWAY PLANS

**F.A.U. ROUTE 1300: CENTRAL RD.
WOLF RD. TO I-294
SECTION: 2008-017 RS
RESURFACING (MAINTENANCE)
PROJECT: M-1300(007)
COOK COUNTY
C-91-384-08**

FOR INDEX OF SHEETS, SEE SHEET NO. 2

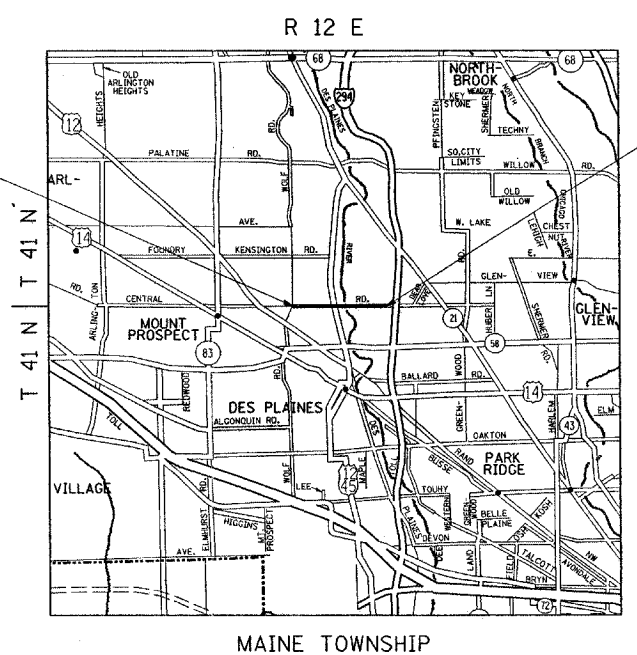
PROJECT LOCATED IN THE CITY OF DES PLAINES



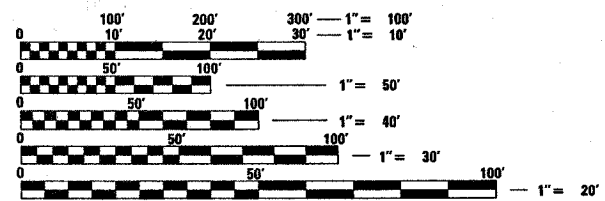
PROJECT BEGINS:
STATION: 11+35

PROJECT ENDS:
STATION: 108+00

RESURFACING OMISSIONS:
STA. 18+92 TO STA. 29+20
STA. 64+66 TO STA. 65+24



TRAFFIC DATA
2006 ADT = 18,700
SPEED LIMIT = 35-45 MPH



FULL SIZE PLANS HAVE BEEN PREPARED USING STANDARD ENGINEERING SCALES. REDUCED SIZED PLANS WILL NOT CONFORM TO STANDARD SCALES. IN MAKING MEASUREMENTS ON REDUCED PLANS, THE ABOVE SCALES MAY BE USED.

J.U.L.I.E.
JOINT UTILITY LOCATION INFORMATION FOR EXCAVATION
1-800-892-0123
OR 811

PROJECT ENGINEER: JENPAI CHANG (847) 705-4432
PROJECT MANAGER: KEN ENG

GROSS LENGTH OF IMPROVEMENT = 9,665 FEET = 1.83 MILES
NET LENGTH OF IMPROVEMENT = 8,579 FEET = 1.62 MILES

CONTRACT NO. 60E45

STATE OF ILLINOIS
DEPARTMENT OF TRANSPORTATION
DIVISION OF HIGHWAYS

SUBMITTED MAY 21, 2008

Diana M. O'Keefe
DEPUTY DIRECTOR OF HIGHWAYS, REGION ENGINEER

June 27, 2008
Eric E. Harold
ENGINEER OF DESIGN AND ENVIRONMENT

June 27, 2008
Christine M. Reed
DIRECTOR OF HIGHWAYS, CHIEF ENGINEER

**PRINTED BY THE AUTHORITY
OF THE STATE OF ILLINOIS**