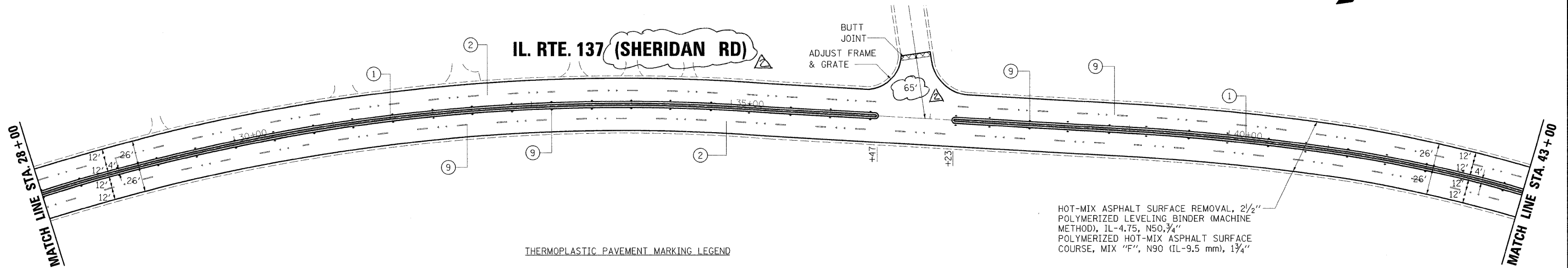
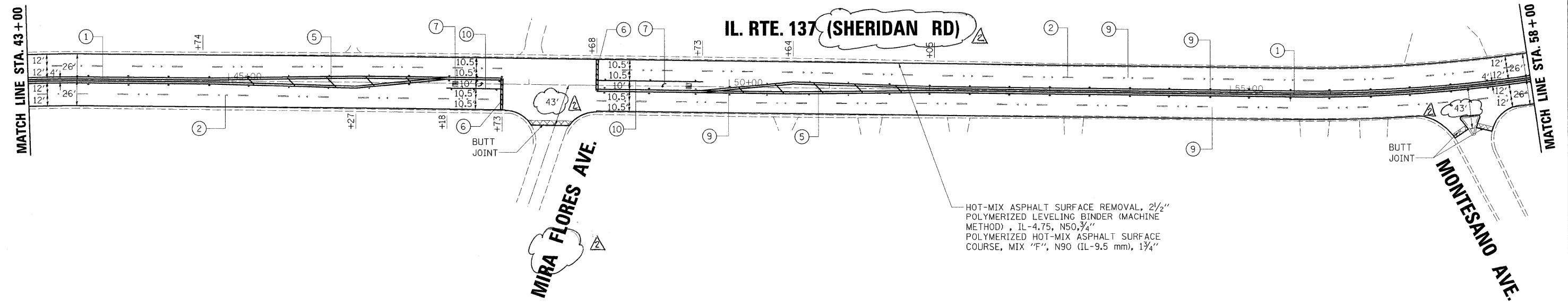



**LONGVIEW RD.**



**THERMOPLASTIC PAVEMENT MARKING LEGEND**

- |   |                                      |
|---|--------------------------------------|
| ① 4" DOUBLE SOLID YELLOW LINE (11" C-C)       | ⑧ 12" WHITE CROSSWALK LINES          |
| ② 4" WHITE LANE LINE (10' LINE, 30' SPACE)    | ⑨ RAISED REFLECTIVE PAVEMENT MARKERS |
| ③ 6" SOLID WHITE LINE                         | ◁ ONE-WAY CRYSTAL                    |
| ④ 6" WHITE TURN LANE LINE (2' LINE, 6' SPACE) | ◀ ONE-WAY AMBER                      |
| ⑤ 12" SOLID YELLOW DIAGONAL LINES             | ◆ TWO-WAY AMBER                      |
| ⑥ 24" SOLID WHITE STOP BAR                    | ⑩ 6" SOLID WHITE TURN LANE LINE      |
| ⑦ LETTERS AND SYMBOLS                         | ⑪ 4" SINGLE SOLID YELLOW LINE        |



PLOT DATE = 7/14/2008  
 FILE NAME = K:\1122508\Civil\Sheets\1122508\_Plan02.dgn  
 USER = mchako  
 MODEL = Default



200 West Front Street  
Wheaton, IL 60187

DESIGNED - LCM	REVISED -
DRAWN - JMT	REVISED -
CHECKED - BLB	REVISED -
DATE - 5/23/08	REVISED -

**STATE OF ILLINOIS  
DEPARTMENT OF TRANSPORTATION**

**IL ROUTE 137 (GREENWOOD AVE. - BLANCHARD RD.)  
EXISTING & PROPOSED ROADWAY PLAN**

SCALE: 1"=50' SHEET NO. 2 OF 3 SHEETS STA. 28+00 TO STA. 58+00

Rev. 7-16-08

F.A.P. RTE. 352	SECTION (E, M, D) RS-6	COUNTY LAKE	TOTAL SHEETS 21	SHEET NO. 7
CONTRACT NO. 60E56				
FED. ROAD DIST. NO. 1 [ILLINOIS] FED. AID PROJECT				