

F.A.U. RTE.	SECTION	COUNTY	TOTAL SHEETS	SHEET NO.
1459	0404.4 RS	COOK	25	1
FED. ROAD DIST. NO.	ILLINOIS	CONTRACT NO. 62928		

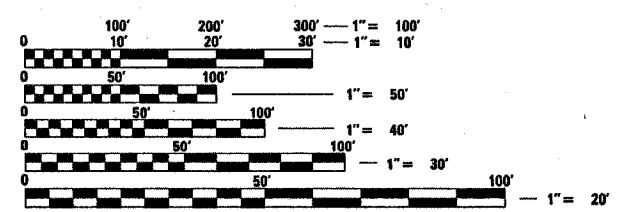
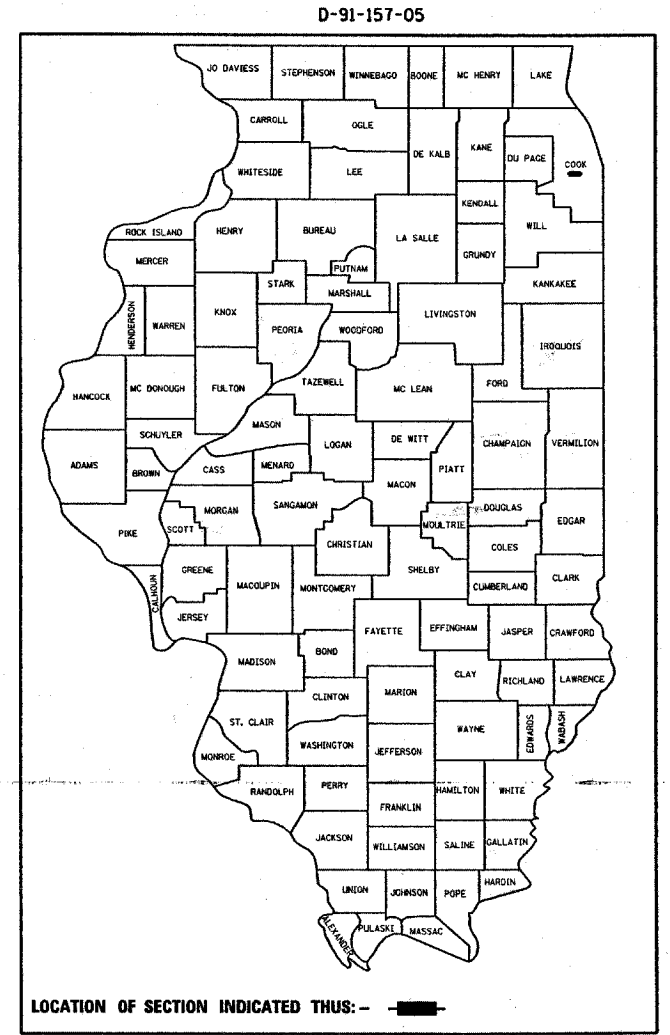
STATE OF ILLINOIS
DEPARTMENT OF TRANSPORTATION
DIVISION OF HIGHWAYS

**PROPOSED
HIGHWAY PLANS**

F.A.U. 1459: 26TH STREET
DES PLAINES AVENUE TO IL 43
SECTION: 0404.4 RS
RESURFACING (MAINTENANCE)
PROJECT: M-1459(003)
COOK COUNTY
C-91-157-05

FOR INDEX OF SHEETS, SEE SHEET NO. 2

PROJECT LOCATED IN THE VILLAGE OF RIVERSIDE



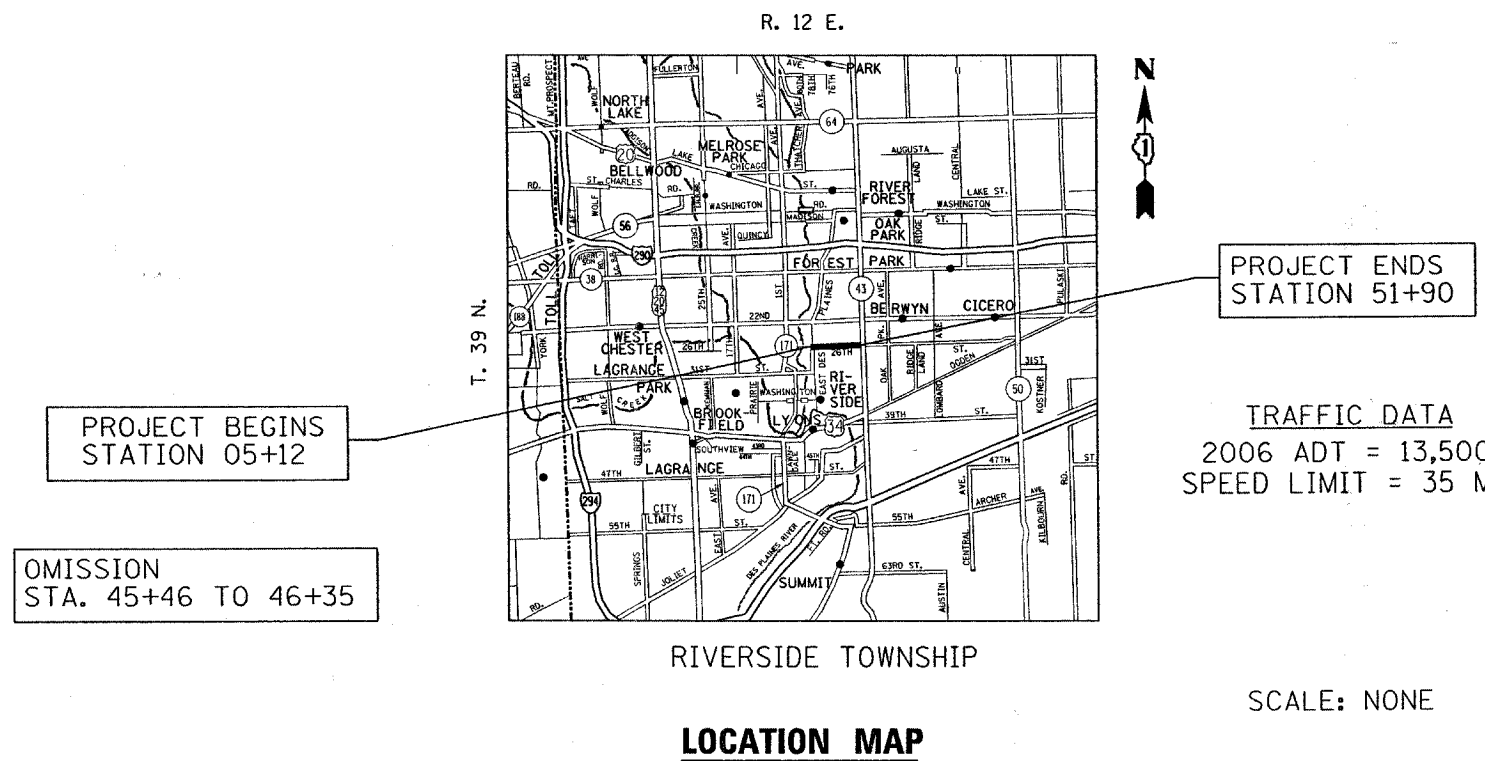
FULL SIZE PLANS HAVE BEEN PREPARED USING STANDARD ENGINEERING SCALES. REDUCED SIZED PLANS WILL NOT CONFORM TO STANDARD SCALES. IN MAKING MEASUREMENTS ON REDUCED PLANS, THE ABOVE SCALES MAY BE USED.

J.U.L.I.E.
JOINT UTILITY LOCATION INFORMATION FOR EXCAVATION
1-800-892-0123
OR 811

PROJECT ENGINEER: SUNG H. BYUN
PROJECT MANAGER: KEN ENG

CONTRACT NO. 62928

DISTRICT ONE DESIGN PLAN PREPARATION ENGINEER:
KEN ENG (847) 705-4247



NET LENGTH = 4,588 FEET = 0.87 MILES
GROSS LENGTH = 4,678 FEET = 0.89 MILES

STATE OF ILLINOIS
DEPARTMENT OF TRANSPORTATION
DIVISION OF HIGHWAYS

SUBMITTED MAY 28 2008

Diana M. O'Keefe DEPUTY DIRECTOR OF HIGHWAYS, REGION ENGINEER
JUNE 27 2008
Eric E. Haron ENGINEER OF DESIGN AND ENVIRONMENT
JUNE 27 2008
Christini M. Reed DIRECTOR OF HIGHWAYS, CHIEF ENGINEER

**PRINTED BY THE AUTHORITY
OF THE STATE OF ILLINOIS**