

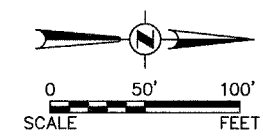


F.A. RTE.	SECTION	COUNTY	TOTAL SHEETS	SHEET NO.
N/A	06-00017-00-PV	KANE	232	49
STA. 63+00		TO STA. 74+50		
FED. ROAD DIST. NO. _		ILLINOIS	FED. AID PROJECT	

HORIZONTAL CURVE TABLE										
CURVE NO.	ARC LENGTH	RADIUS	DELTA	TANGENT	D	Se	P.C. STA.	P.I. STA.	P.T. STA.	Se TRAN.
C2	589.40'	750.00'	41°01'37"	310.87'	7°38'22"	2.00%	61+31.83	64+28.64	67+21.34	* SEE NOTE

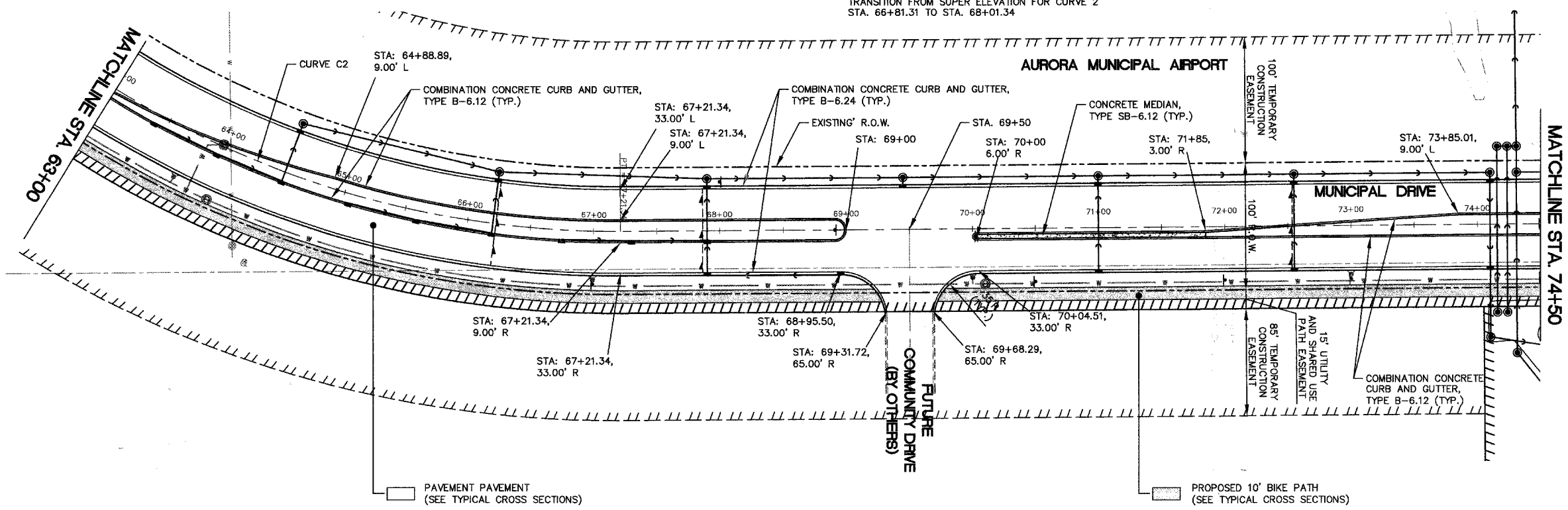
**NOTES FOR INFORMATION PURPOSES ONLY**

\* TRANSITION TO SUPER ELEVATION FOR CURVE 2  
STA. 60+31.78 TO STA. 61+71.93  
TRANSITION FROM SUPER ELEVATION FOR CURVE 2  
STA. 66+81.31 TO STA. 68+01.34



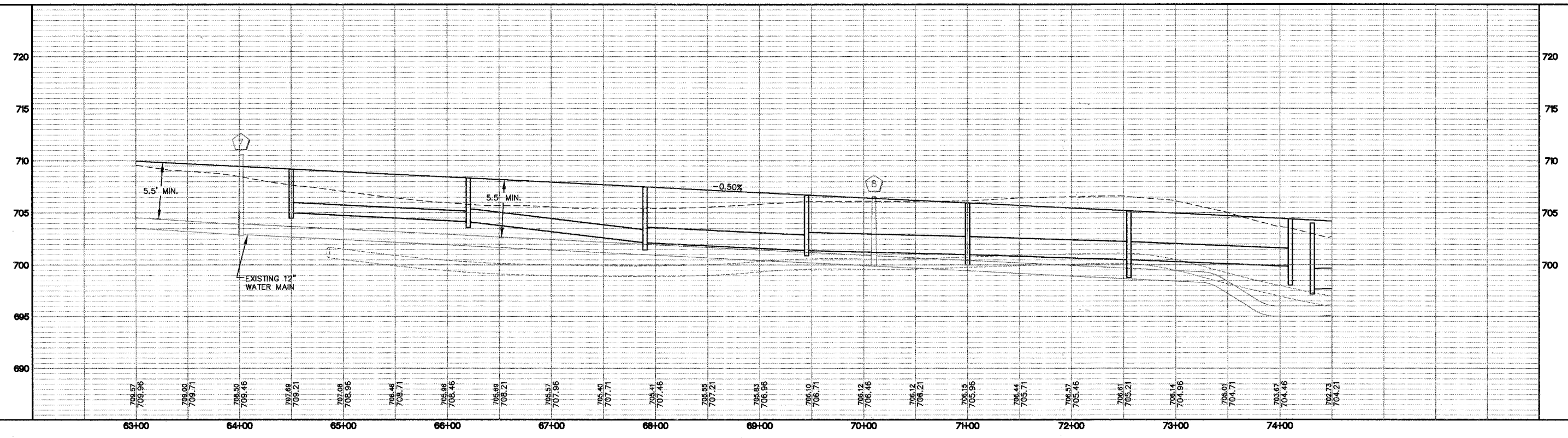
NOTE:  
FOR DETAILED STORM SEWER INFORMATION SEE STORM SEWER PLAN SHEETS.

PLAN	DATE
SURVEYED	
PLOTTED	
NOTED	
CHECKED	
BY	



SCALE:  
HORZ. 1" = 50'  
VERT. 1" = 5'

PROFILE	DATE
SURVEYED	
PLOTTED	
NOTED	
CHECKED	
BY	



**MUNICIPAL DRIVE PLAN & PROFILE**