



F.A. RTE.	SECTION	COUNTY	TOTAL SHEETS	SHEET NO.
N/A	06-00017-00-PV	KANE	232	51
STA. 200+00 TO STA. 212+00				
FED. ROAD DIST. NO. ILLINOIS		FED. AID PROJECT		

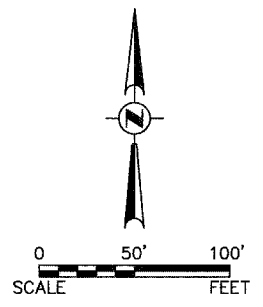
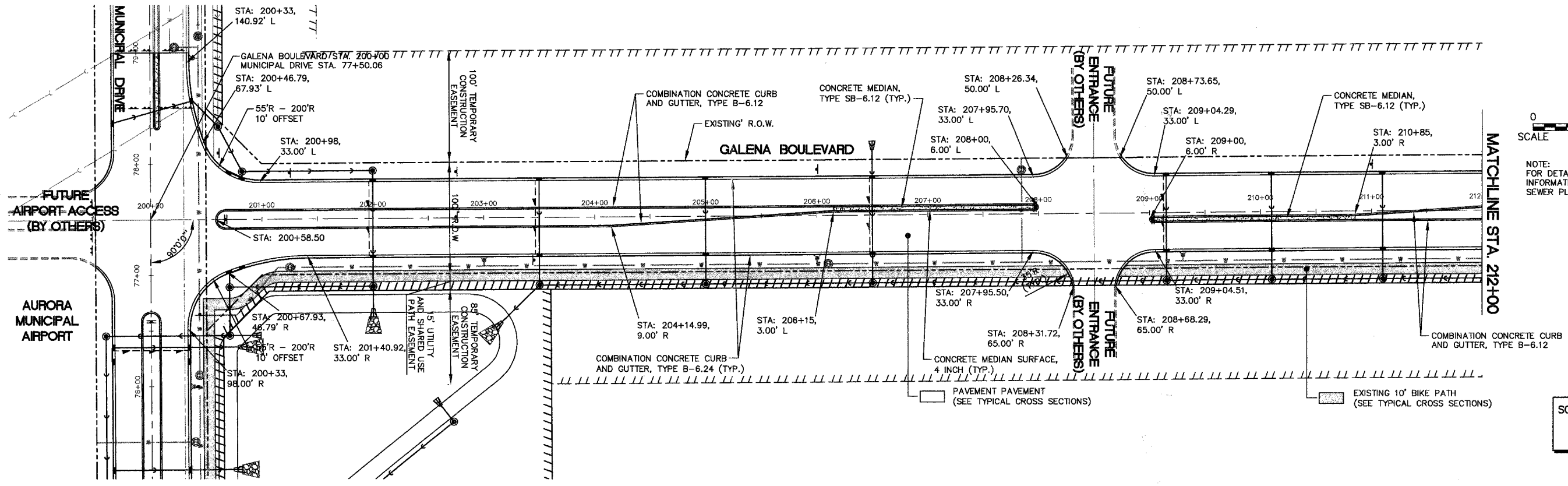
NOTES FOR INFORMATION PURPOSES ONLY

DATE	BY

PLAN	SURVEYED	ALIGNED	CHECKED

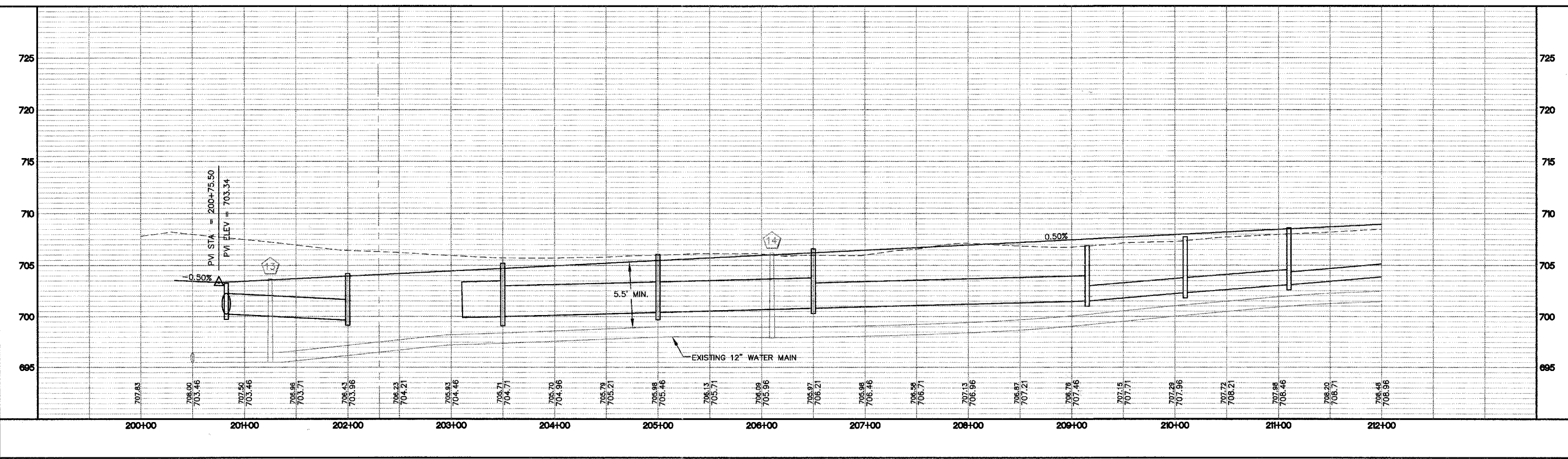
DATE	BY

PROFILE	SURVEYED	GRADES	CHECKED



NOTE: FOR DETAILED STORM SEWER INFORMATION SEE STORM SEWER PLAN SHEETS.

SCALE:
 HORZ. 1" = 50'
 VERT. 1" = 5'



GALENA BOULEVARD PLAN & PROFILE