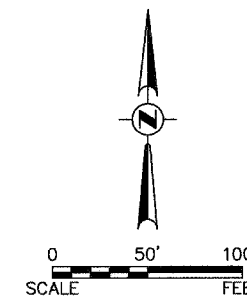
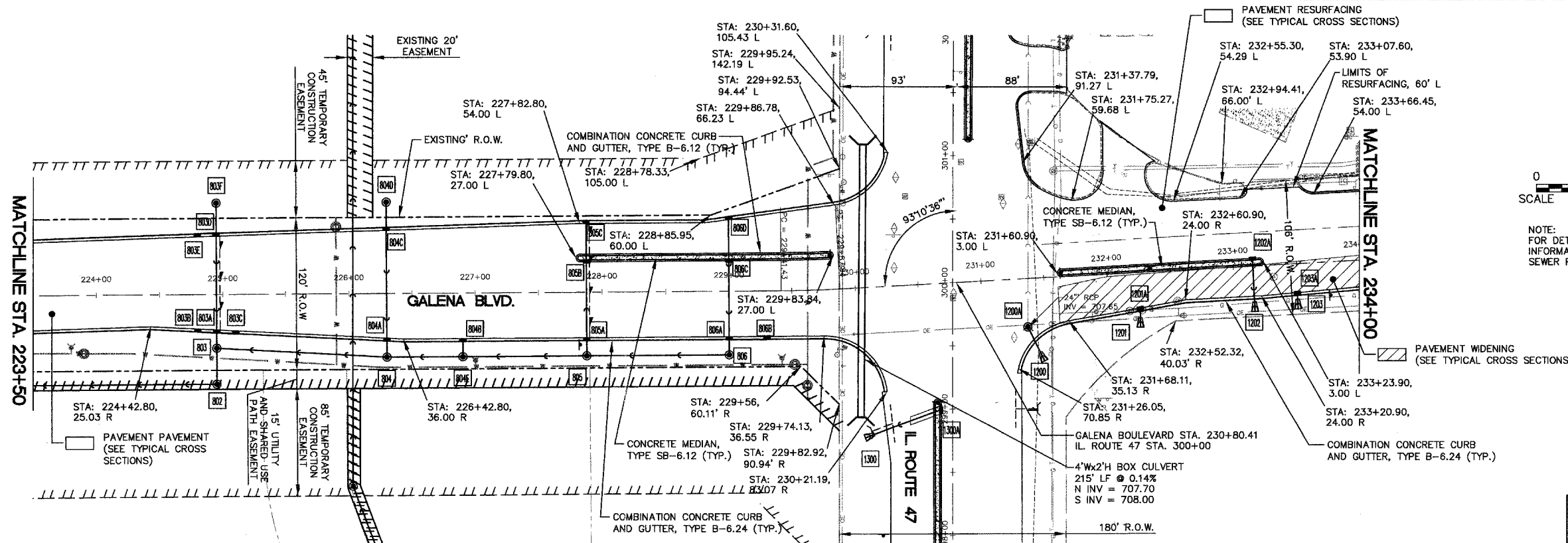




F.A. RTE.	SECTION	COUNTY	TOTAL SHEETS	SHEET NO.
N/A	06-00017-00-PV	KANE	232	53
STA. 223+50 TO STA. 234+00				
FED. ROAD DIST. NO. ILLINOIS		FED. AID PROJECT		

HORIZONTAL CURVE TABLE									
CURVE NO.	ARC LENGTH	RADIUS	DELTA	TANGENT	D	S <sub>e</sub>	P.C. STA.	P.T. STA.	P.T. STA.
C3	46.41'	1000.00'	2°38'33"	23.21'	7°38'22"	0.75%	229+41.43	229+64.64	229+87.84

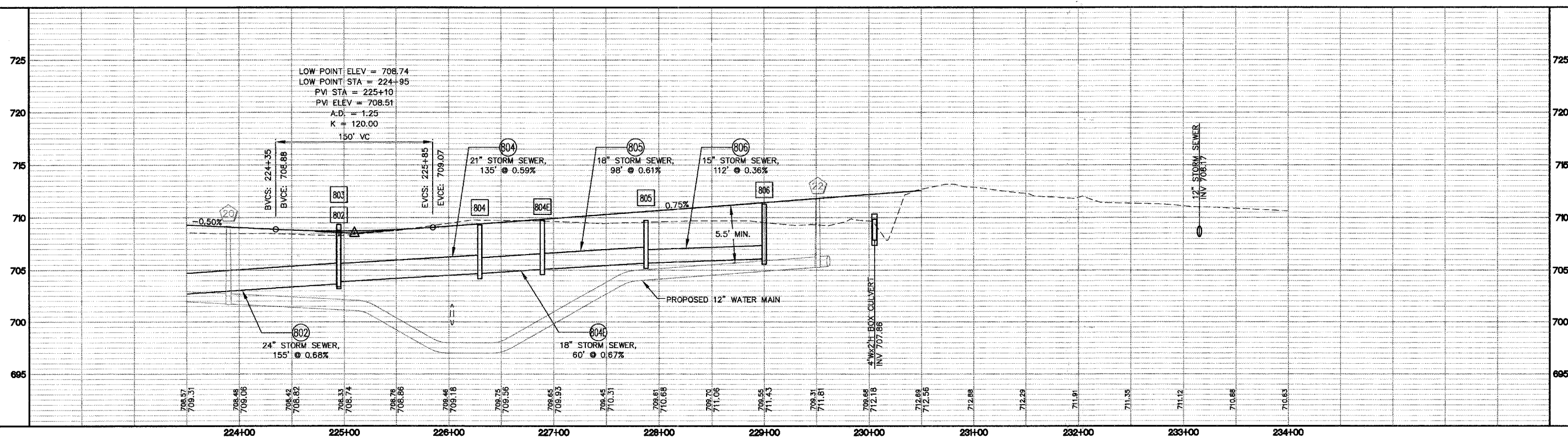
PLAN	DATE
SURVEYED	
PLOTTED	
CHECKED	
NO. _____	
NOTE BOOK	
NO. _____	
CADD FILE NAME	



NOTE:  
FOR DETAILED STORM SEWER  
INFORMATION SEE STORM  
SEWER PLAN SHEETS.

SCALE:  
HORZ. 1" = 50'  
VERT. 1" = 5'

PROFILE	DATE
SURVEYED	
PLOTTED	
CHECKED	
NO. _____	
NOTE BOOK	
NO. _____	
STRUCTURE NOTATIONS CHKD	



GALENA BOULEVARD PLAN & PROFILE