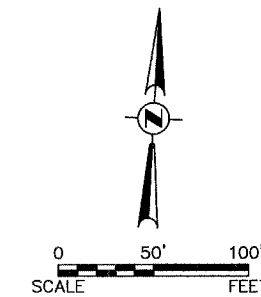
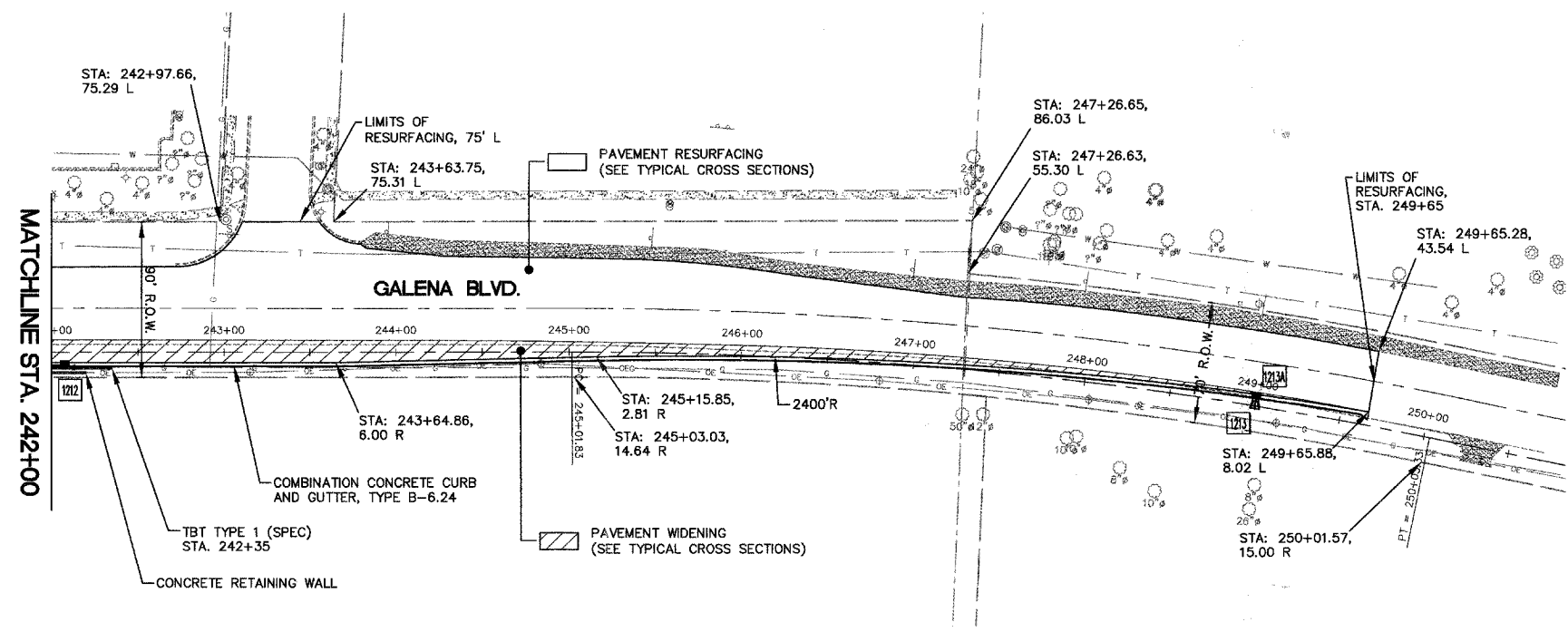




F.A. RTE.	SECTION	COUNTY	TOTAL SHEETS	SHEET NO.
N/A	06-00017-00-PV	KANE	232	55
STA. 234+00		TO STA. 241+00		
FED. ROAD DIST. NO. - ILLINOIS		FED. AID PROJECT		

HORIZONTAL CURVE TABLE									
CURVE NO.	ARC LENGTH	RADIUS	DELTA	TANGENT	D	Se	P.C. STA.	P.I. STA.	P.T. STA.
C4	501.50'	2465.00'	11°39'24"	251.62'	2°19'28"	NC	245+01.83	247+52.58	250+03.33

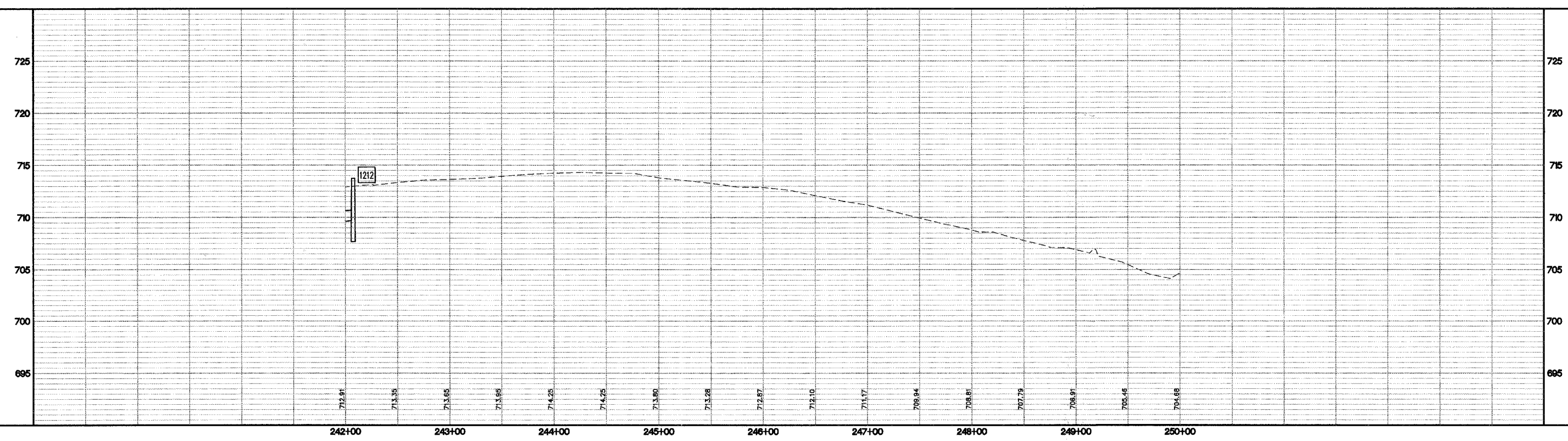
PLAN	SURVEYED	DATE
	PLOTTED	
	REVISIONS	
	NO. OF WAY CHECKED	
	CADD FILE NAME	
	NO.	



NOTE:  
FOR DETAILED STORM SEWER  
INFORMATION SEE STORM  
SEWER PLAN SHEETS.

SCALE:  
HORZ. 1" = 50'  
VERT. 1" = 5'

PROFILE	SURVEYED	DATE
	PLOTTED	
	REVISIONS	
	NO. OF WAY CHECKED	
	STRUCTURE NOTATION CHKD	
	NO.	



GALENA BOULEVARD PLAN & PROFILE