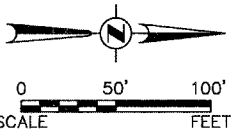


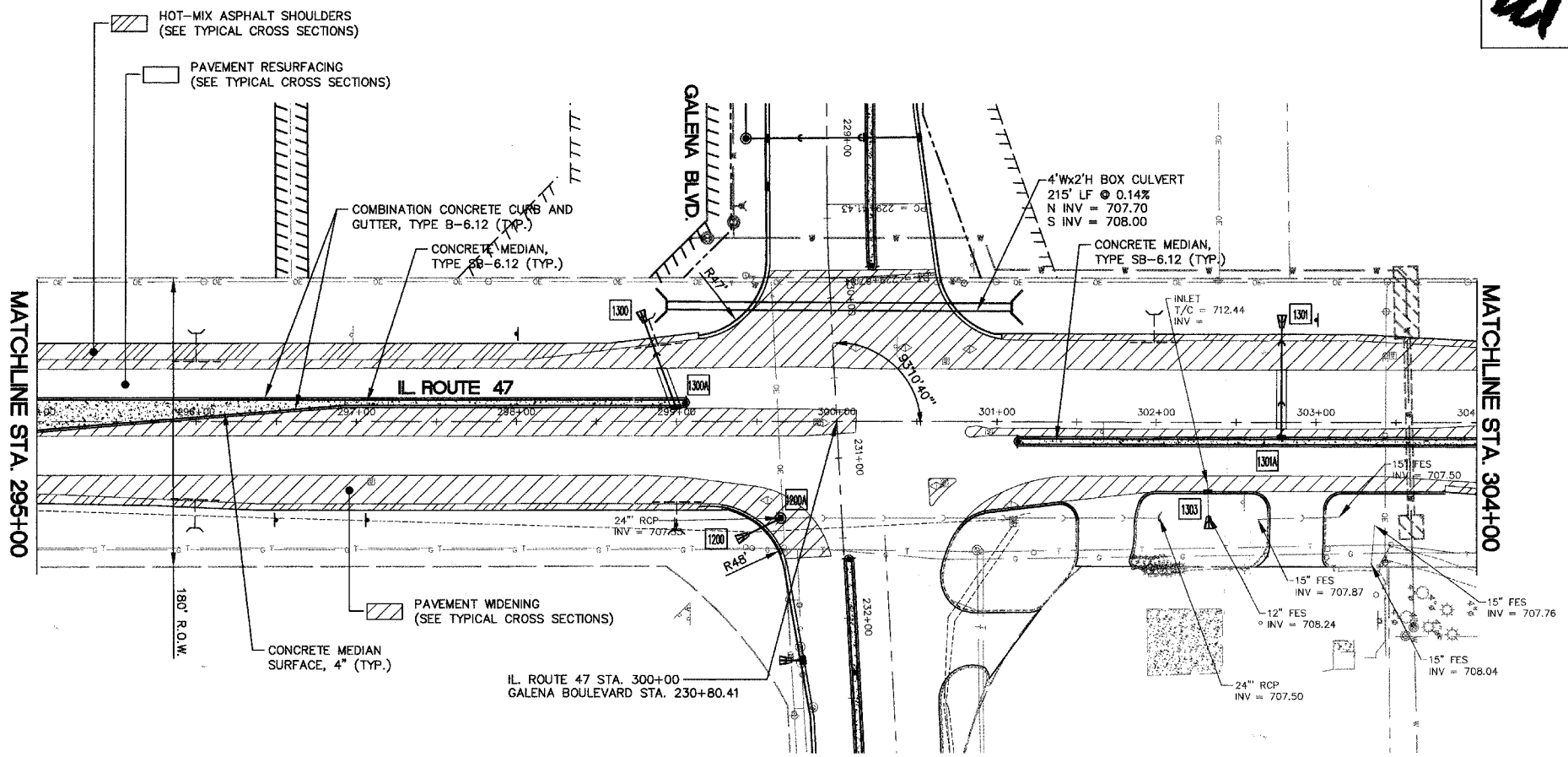


F.A. RTE.	SECTION	COUNTY	TOTAL SHEETS	SHEET NO.
N/A	06-00017-00-PV	KANE	232	59
STA. 295+00		TO STA. 304+00		
FED. ROAD DIST. NO. ILLINOIS		FED. AID PROJECT		



NOTE:
FOR DETAILED STORM SEWER
INFORMATION SEE STORM
SEWER PLAN SHEETS.

SCALE:
HORZ. 1" = 50'
VERT. 1" = 5'



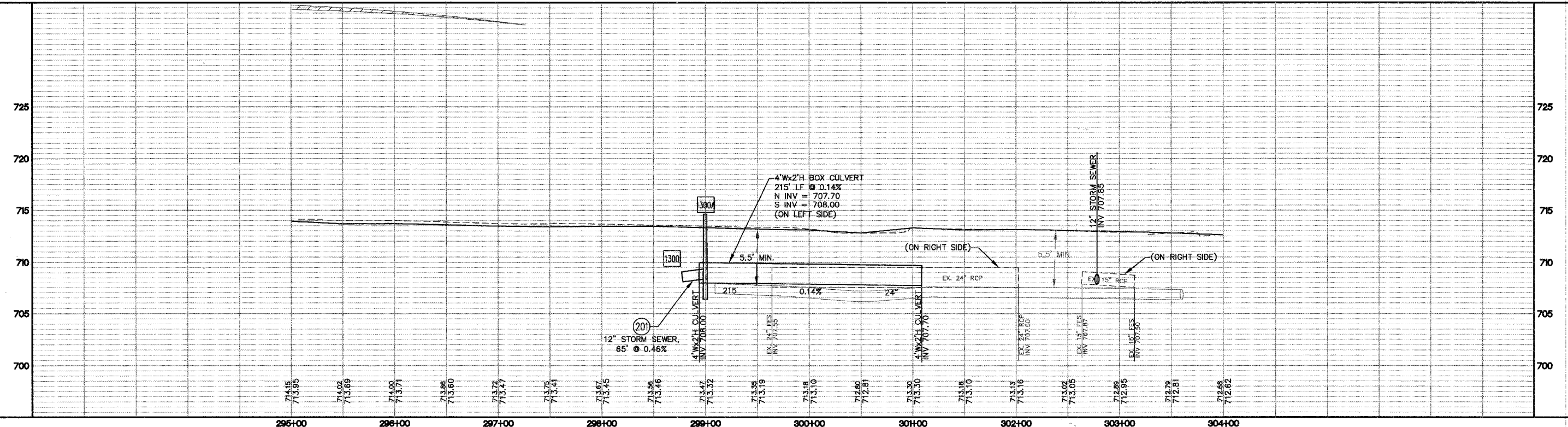
MATCHLINE STA. 295+00

MATCHLINE STA. 304+00

IL ROUTE 47 STA. 300+00
GALENA BOULEVARD STA. 230+80.41

PLAN	DATE
SURVEYED	
PLOTTED	
CHECKED	
BY	
NO.	

PROFILE	DATE
SURVEYED	
PLOTTED	
CHECKED	
BY	
NO.	



ILLINOIS ROUTE 47 PLAN & PROFILE