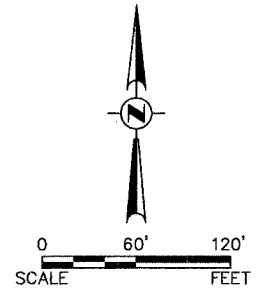


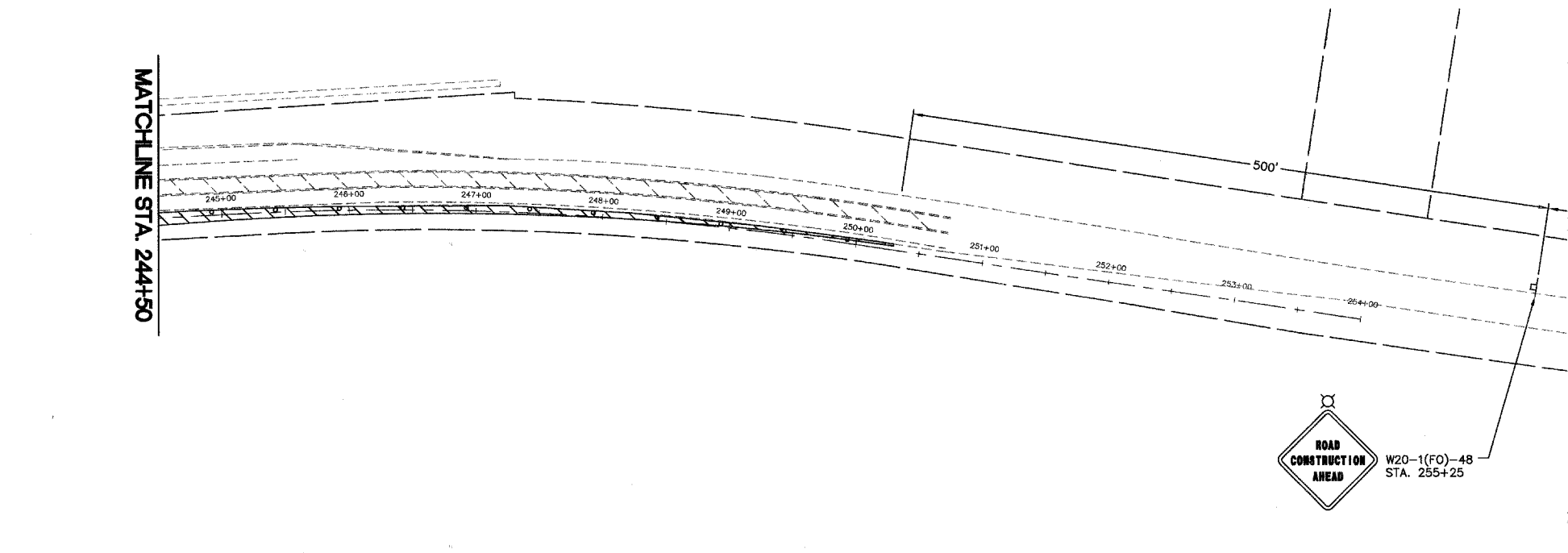
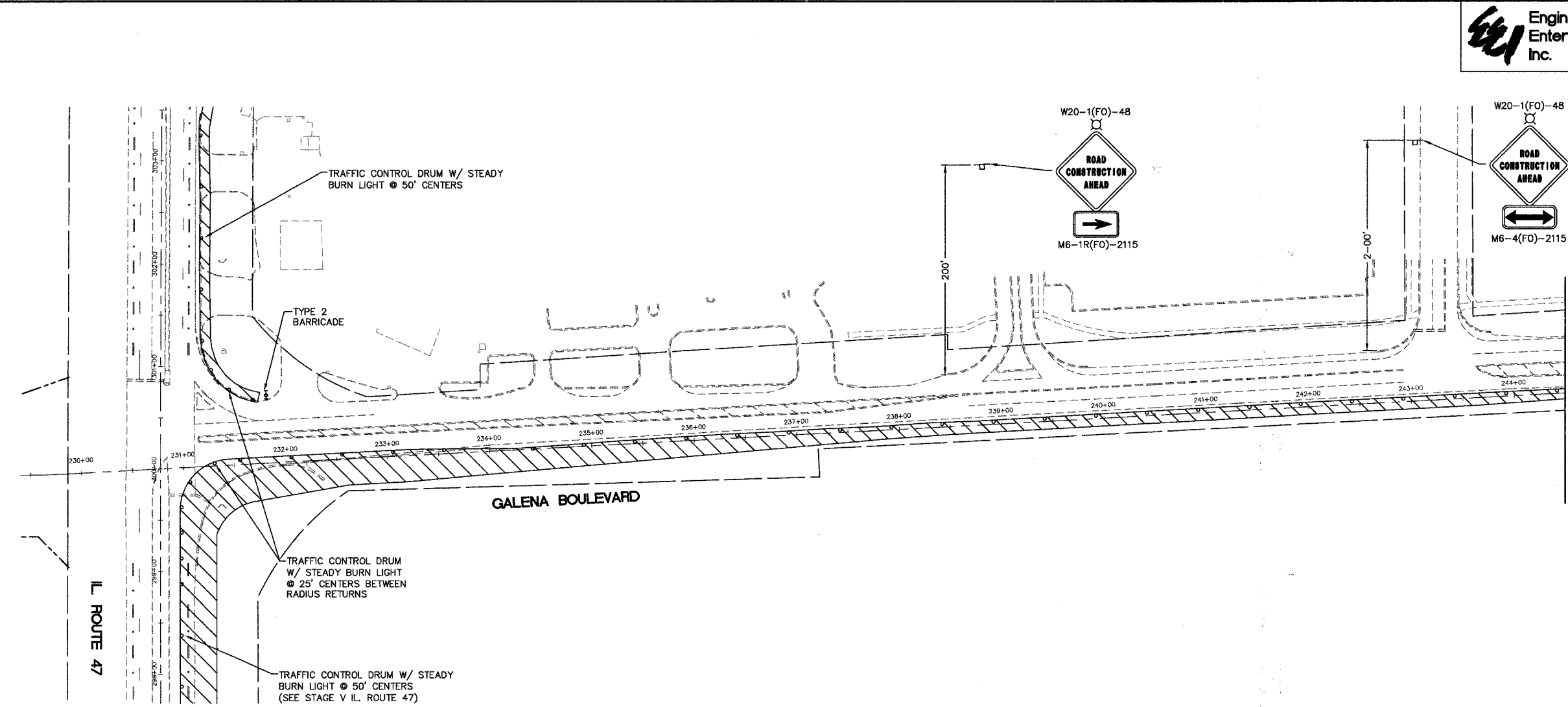


F.A. RTE.	SECTION	COUNTY	TOTAL SHEETS	SHEET NO.
N/A	06-00017-00-PV	KANE	232	67
STA.		TO STA.		
FED. ROAD DIST. NO. ILLINOIS		FED. AID PROJECT		



DATE	BY

DATE	BY



- LEGEND**
- WORK AREA
 - TRAFFIC CONTROL DRUM W/ STEADY BURN AMBER LIGHT
 - SIGN
 - TYPE 3 BARRICADE
 - DIRECTIONAL INDICATOR BARRICADE
 - ARROW BOARD

- WORK ITEMS**
- REMOVE CONFLICTING EXISTING PAVEMENT MARKINGS. APPLY TEMPORARY PAVEMENT MARKINGS.
 - REMOVE SHOULDER PAVEMENT AND PERFORM SUBGRADE EXCAVATION.
 - CONSTRUCT PAVEMENT WIDENING INCLUDING CURB & GUTTER WITH THE EXCEPTION OF SURFACE COURSE.
 - CONSTRUCT MEDIAN ON GALENA BOULEVARD.

- STAGE 1B: IL. ROUTE 47 AND GALENA BOULEVARD**
- NOTES:
- SEE IDOT STANDARD 701326 FOR MORE INFORMATION.
 - CHANGEABLE MESSAGE SIGN PLACEMENT WILL BE AT THE DIRECTION OF THE ENGINEER. MESSAGE SIGN TO REMAIN THROUGH IL. ROUTE 47 CONSTRUCTION.
 - PAVEMENT JOINTS ARE TO BE CONSISTENT WITH FUTURE LANE LINES PER ARTICLE 406.06(g) OF THE STANDARD SPECIFICATIONS.
 - BUTT JOINTS SHALL NOT REMAIN EXPOSED TO TRAFFIC OVER NIGHT. MILLED OR UNFINISHED SURFACES WILL REQUIRE A 40(H) : 1(V) TEMPORARY RAMP PER ARTICLE 406.08 OF THE STANDARD SPECIFICATIONS.
 - TO BE COMPLETED CONCURRENTLY WITH STAGE V IL. ROUTE 47.

REVISIONS		ILLINOIS DEPARTMENT OF TRANSPORTATION	
NAME	DATE	ILLINOIS ROUTE 47 AND GALENA BOULEVARD TRAFFIC CONTROL AND STAGING PLAN	
		SCALE: 1" = 60'	DRAWN BY:
		DATE: 02/07/08	CHECKED BY: WBR

Plotted: May 27, 2008 @ 4:04 PM By: Kris Pung - Tab: 67 STAGE 1B (22x34)

Path: H:\SOSKPROJ\63023\63023\63023.DWG\63023.DWG FINAL ENG\CONTRACT V.G-560546-TRC.TPL