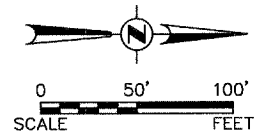
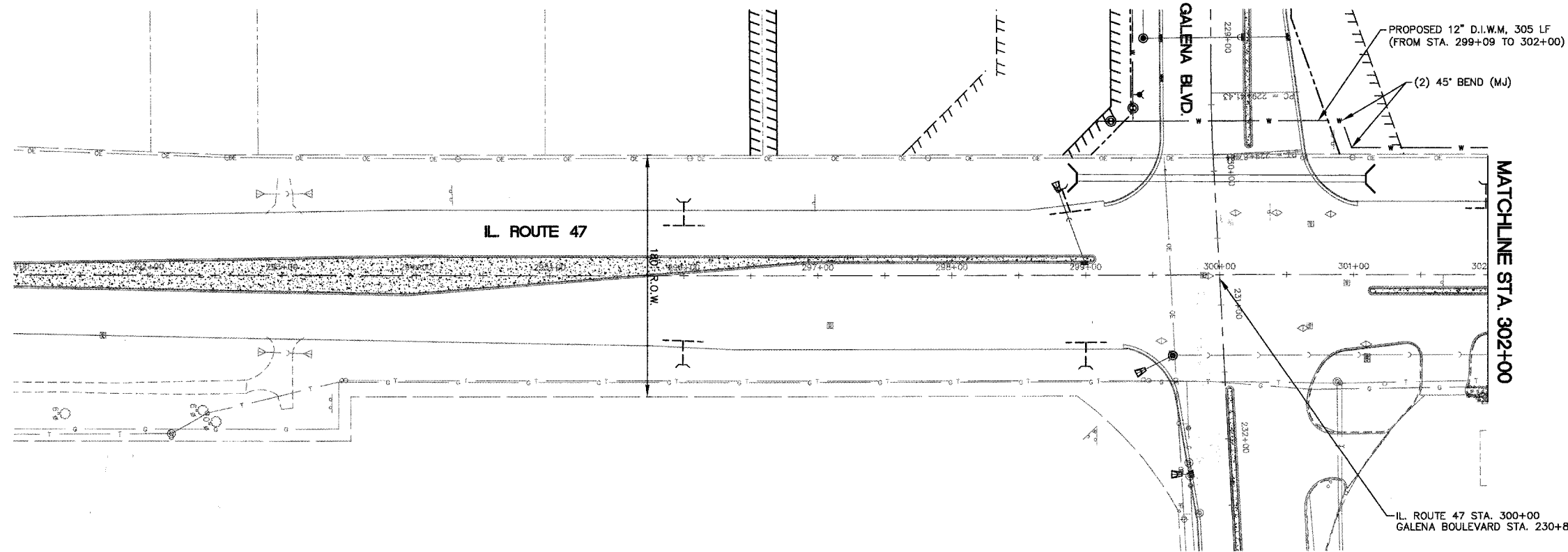




F.A. RT.	SECTION	COUNTY	TOTAL SHEETS	SHEET NO.
N/A	06-00017-00-PV	KANE	232	85
STA. 292+50		TO STA. 302+00		
FED. ROAD DIST. NO. ILLINOIS		FED. AID PROJECT		

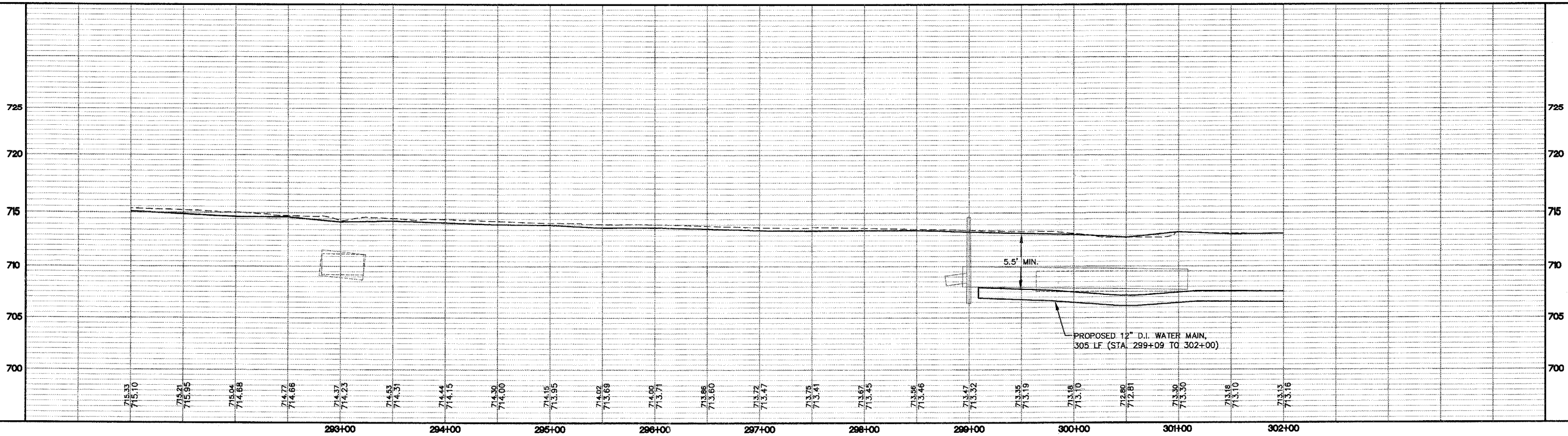
PLAN	BY	DATE
SURVEYED		
ALIGNED		
ADJUSTED		
CHECKED		
NO. OF WAY CHECKED		
CADD FILE NAME		
NO.		



SCALE:
 HORZ. 1" = 50'
 VERT. 1" = 5'

NOTE:
 DEPTH OF WATER MAIN IS VARIABLE DEPENDING ON
 PROFILE AND GRADES SHOWN. 5.5 FEET IS THE MINIMUM
 WATER MAIN DEPTH.

PROFILE	BY	DATE
SURVEYED		
GRADES CHECKED		
B.M. NOTED		
STRUCTURE NOTATIONS CHECKED		
NO.		



IL. ROUTE 47 WATER MAIN & SANITARY SEWER PLAN