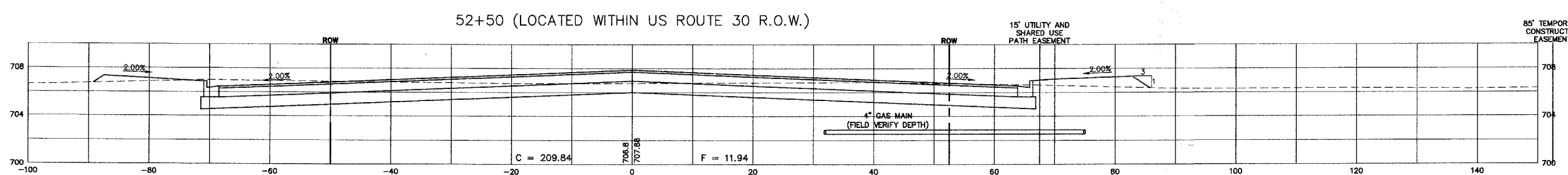
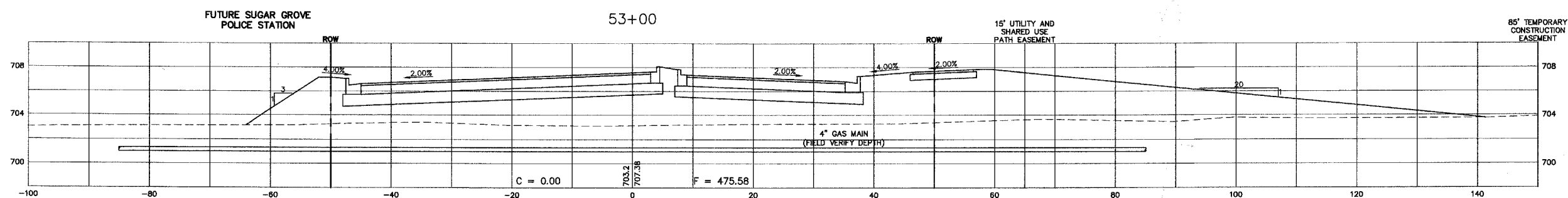
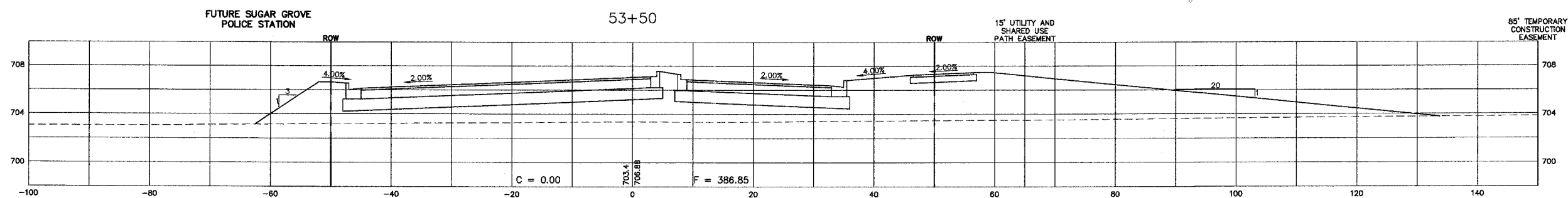
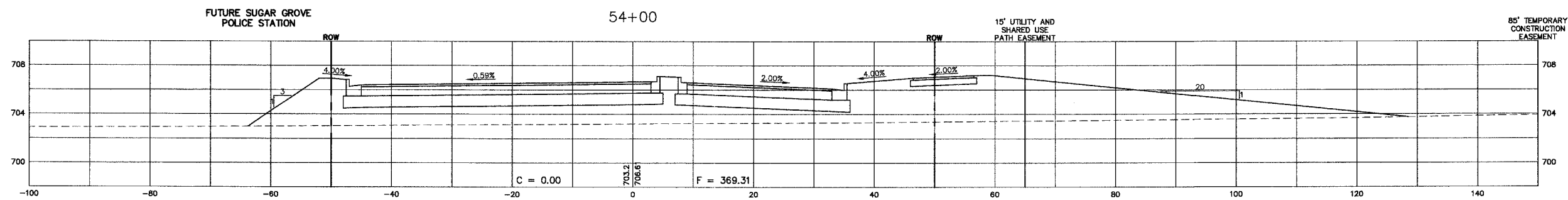




F.A. RTE.	SECTION	COUNTY	TOTAL SHEETS	SHEET NO.
N/A06-00017-00-PV		KANE	232	178
STA.	TO STA.			
FED. ROAD DIST. NO. _	ILLINOIS		FED. AID PROJECT	

PLAN	SURVEYED	DATE
NO.	PLOTTED	
	NOTED	
	BY	
	DATE	

PROFILE	SURVEYED	DATE
NO.	PLOTTED	
	NOTED	
	BY	
	DATE	



SCALE:  
 HORZ. 1" = 10'  
 VERT. 1" = 5'

THE PROPOSED ELEVATIONS SHOWN AT THE CENTERLINE EQUALS THE PGL AT 9' LT./RT.

REVISIONS	
NAME	DATE

ILLINOIS DEPARTMENT OF TRANSPORTATION

## MUNICIPAL DRIVE CROSS SECTIONS

SCALE: DATE: 02/07/08

DRAWN BY: KKP  
 CHECKED BY: WBR