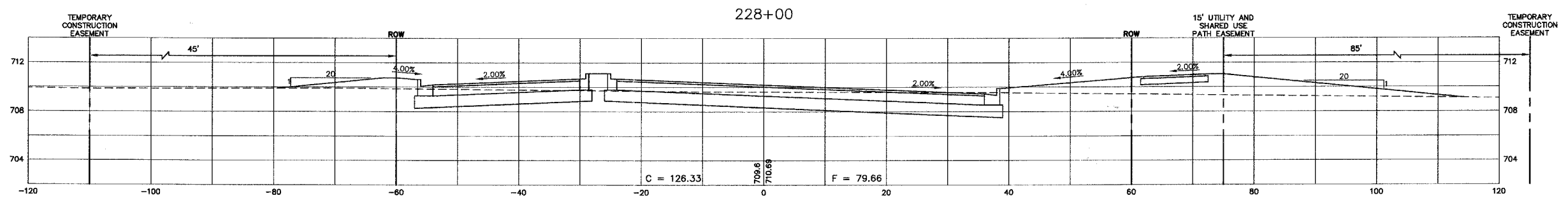
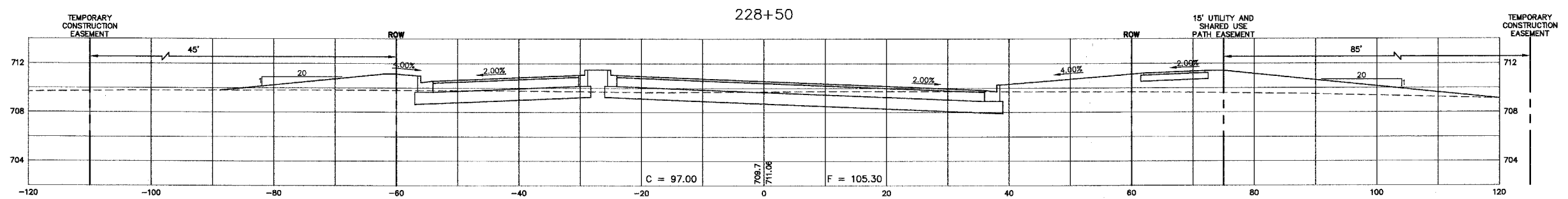
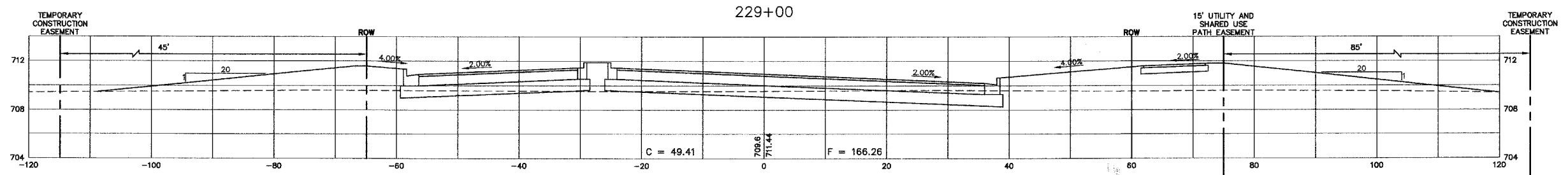




F.A. SECTION	COUNTY	TOTAL SHEETS	SHEET NO.
N/A 06-00017-00-PV	KANE	232	190
STA. TO STA.		FED. ROAD DIST. NO. ILLINOIS FED. AID PROJECT	

PLAN	DATE
SURVEYED	BY
PLOTTED	
NOTE BOOK NO.	
ALIGNED CHECKED	
FILE NAME	



PROFILE	DATE
SURVEYED	BY
PLOTTED	
NOTE BOOK NO.	
ALIGNED CHECKED	
FILE NAME	

SCALE:
 HORZ. 1" = 10'
 VERT. 1" = 5'

THE PROPOSED ELEVATIONS SHOWN AT THE CENTERLINE EQUALS THE PGL AT 9' LT./RT.

REVISIONS	
NAME	DATE

ILLINOIS DEPARTMENT OF TRANSPORTATION

**GALENA BOULEVARD
 CROSS SECTIONS**

SCALE: DRAWN BY: KKP
 DATE: 02/07/08 CHECKED BY: WBR