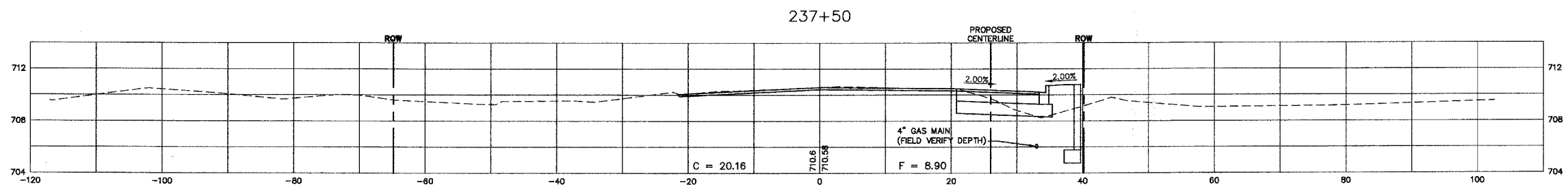
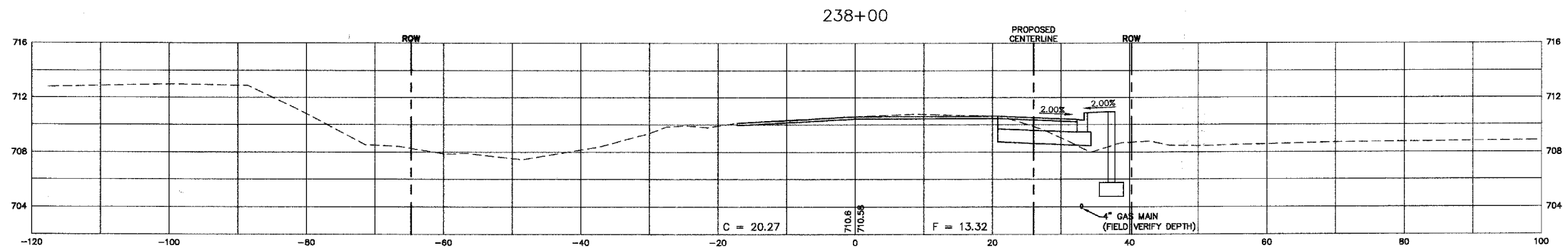
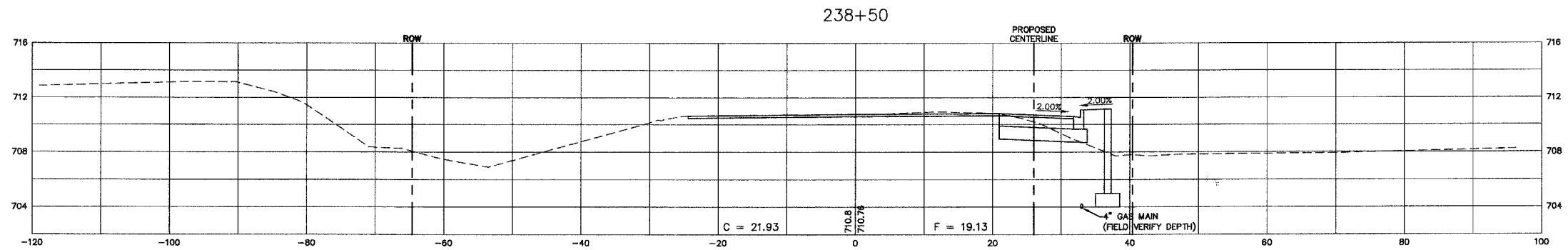




F.A. RTE.	SECTION	COUNTY	TOTAL SHEETS	SHEET NO.
N/A	06-00017-00-PV	KANE	232	196
STA.		TO STA.		
FED. ROAD DIST. NO. ILLINOIS		FED. AID PROJECT		

PLAN	SURVEYED	DATE
	PLOTTED	
	ALIGNMENT CHECKED	
	GRADES CHECKED	
	NOTE BOOK NO.	
	CADD FILE NAME	



PROFILE	SURVEYED	DATE
	PLOTTED	
	GRADES CHECKED	
	STRUCTURE NOTATIONS CHK'D	
	NOTE BOOK NO.	

SCALE:
 HORZ. 1" = 10'
 VERT. 1" = 5'

RETAINING WALL
 FROM STATION
 237+10 RT. TO
 242+20 RT.

REVISIONS	
NAME	DATE

ILLINOIS DEPARTMENT OF TRANSPORTATION

GALENA BOULEVARD CROSS SECTIONS

SCALE:
 DATE: 02/07/08

DRAWN BY: KKP
 CHECKED BY: WBR