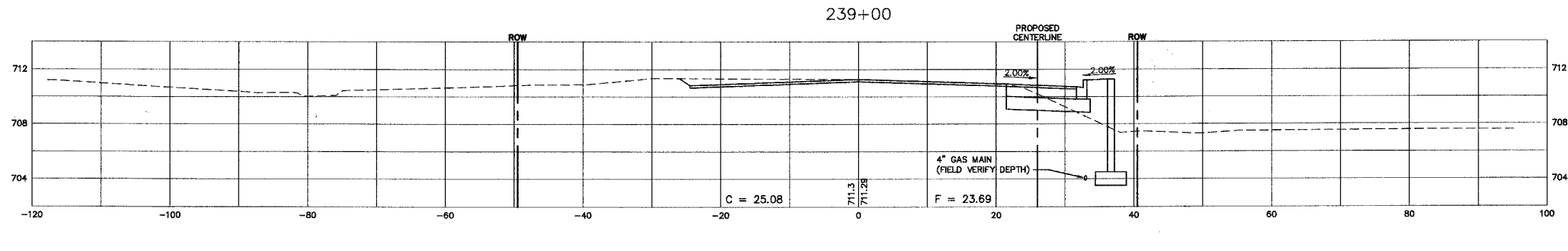
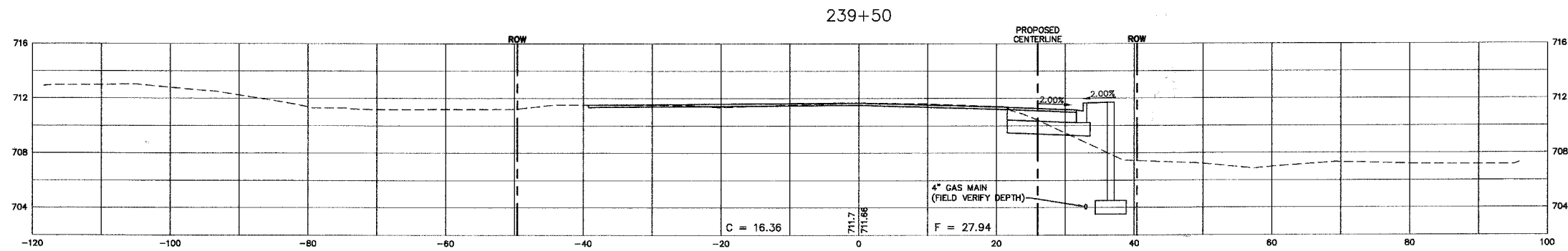
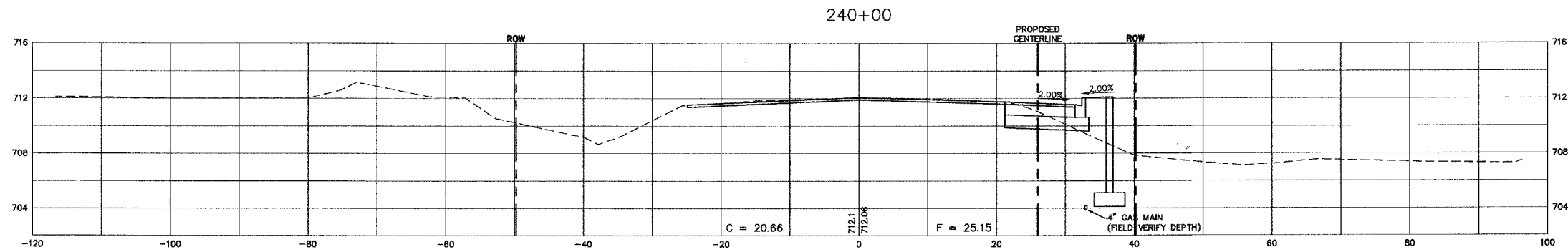




F.A. RTE.	SECTION	COUNTY	TOTAL SHEETS	SHEET NO.
N/A	06-00017-00-PV	KANE	232	197
STA.		TO STA.		
FED. ROAD DIST. NO. ILLINOIS		FED. AID PROJECT		

PLAN	DATE
BY	
REVISIONS	
NO.	
NOTE BOOK	
NO.	
CAAD FILE NAME	
ALIGNMENT CHECKED	
PLANNING CHECKED	
DESIGNED	
DATE	



PROFILE	DATE
BY	
REVISIONS	
NO.	
NOTE BOOK	
NO.	
STRUCTURE NOTATION CHFD	
DESIGNED	
DATE	

RETAINING WALL FROM STATION 237+10 RT. TO 242+20 RT.

SCALE:
HORIZ. 1" = 10'
VERT. 1" = 5'

REVISIONS	
NAME	DATE

ILLINOIS DEPARTMENT OF TRANSPORTATION

GALENA BOULEVARD CROSS SECTIONS

SCALE:
DATE: 02/07/08

DRAWN BY: KKP
CHECKED BY: WBR