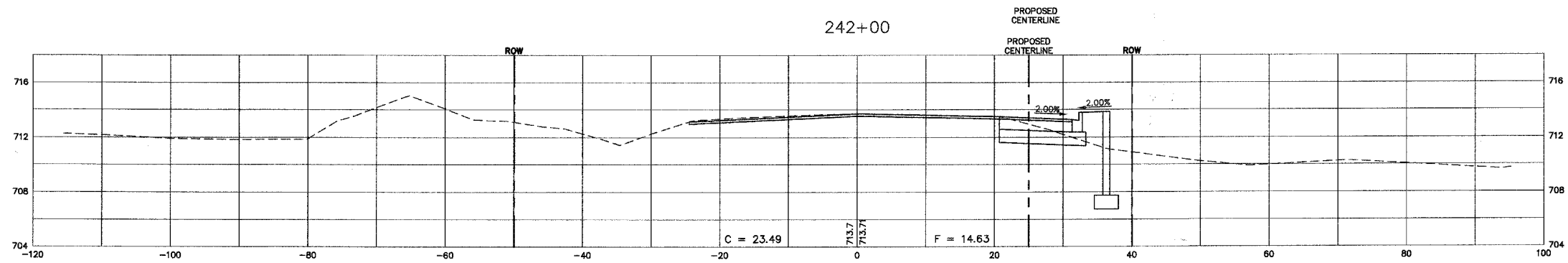
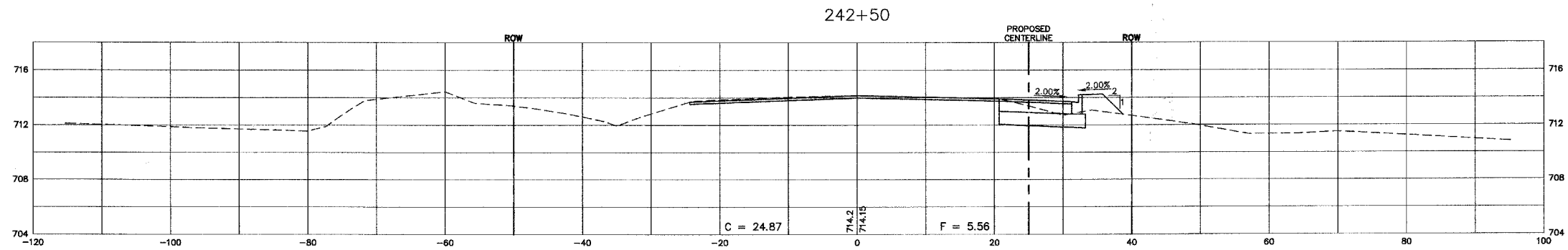
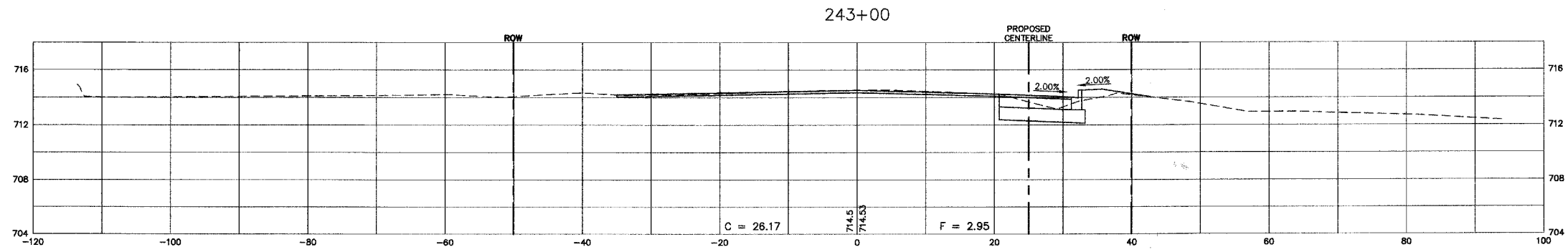




F.A. RTE.	SECTION	COUNTY	TOTAL SHEETS	SHEET NO.
N/A	06-00017-00-PV	KANE	232	199
STA.			TO STA.	
FED. ROAD DIST. NO. ILLINOIS			FED. AID PROJECT	

PLAN	DATE
SURVED	
GRADES CHECKED	
ALIGNMENT CHECKED	
RT. OF WAY CHECKED	
NO.	



PROFILE	DATE
SURVED	
GRADES CHECKED	
ALIGNMENT CHECKED	
NO.	

SCALE:  
 HORZ. 1" = 10'  
 VERT. 1" = 5'

RETAINING WALL  
 FROM STATION  
 237+10 RT. TO  
 242+20 RT.

REVISIONS	
NAME	DATE

ILLINOIS DEPARTMENT OF TRANSPORTATION

GALENA BOULEVARD  
 CROSS SECTIONS

SCALE:  
 DATE: 02/07/08

DRAWN BY: KKP  
 CHECKED BY: WBR