

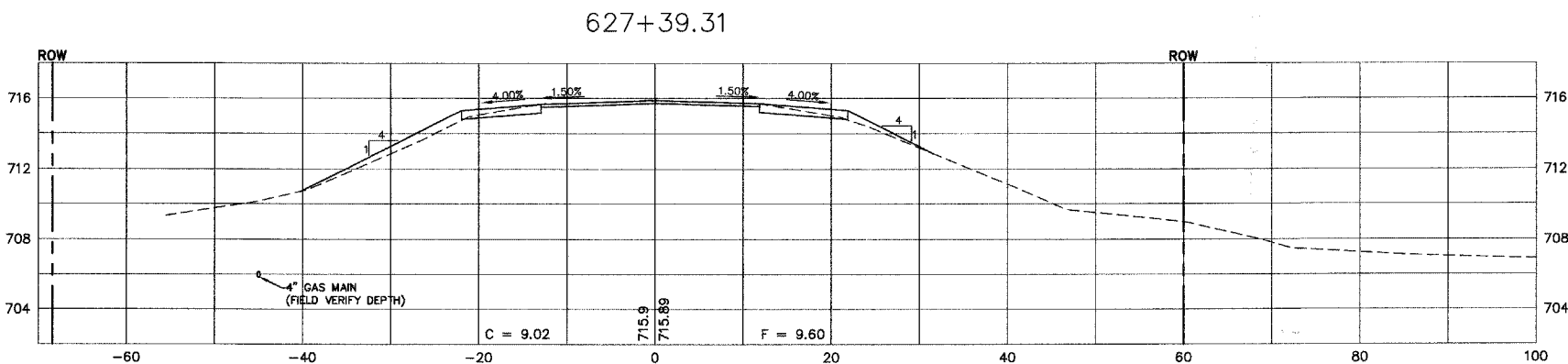
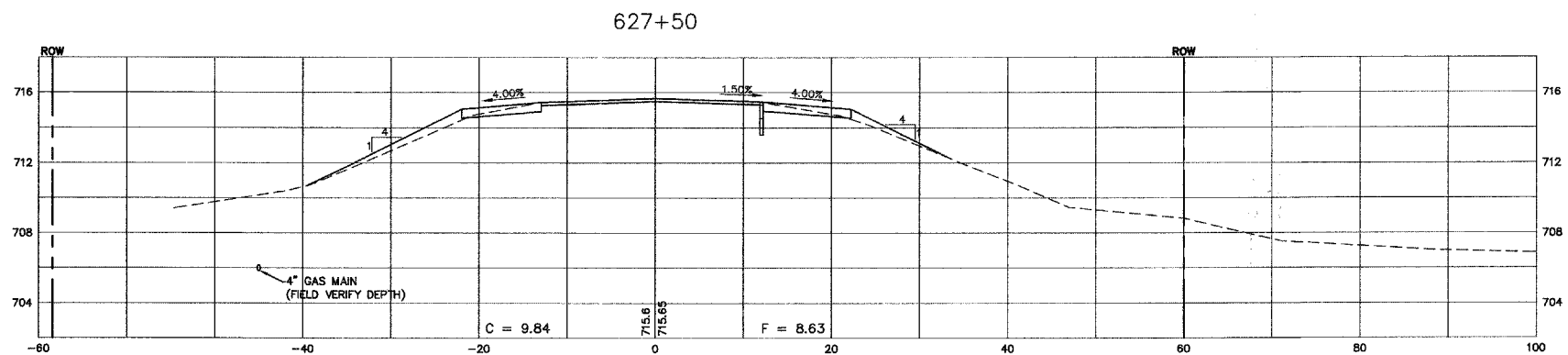
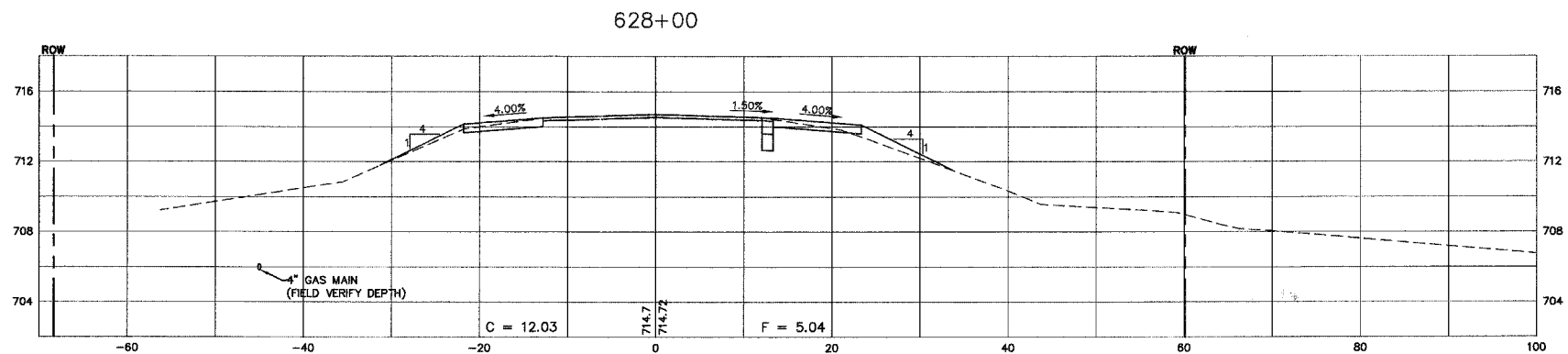


F.A. RTE.	SECTION	COUNTY	TOTAL SHEETS	SHEET NO.
N/A	D6-00017-00-PV	KANE	232	205
STA.		TO STA.		
FED. ROAD DIST. NO. ILLINOIS		FED. AID PROJECT		

PLAN	SURVEYED	DATE
NOTE BOOK NO.	PLOTTED	BY
	ALIGNMENT CHECKED	
	STRUCTURE NOTATION'S CHKD	
	CAAD FILE NAME	

PROFILE	SURVEYED	DATE
NOTE BOOK NO.	PLOTTED	BY
	GRADES CHECKED	
	STRUCTURE NOTATION'S CHKD	

Plotter: May 27, 2008 @ 4:57 PM By: Terri Seidler-Johnson -- Tab: 205 SECTION (22-54)



SCALE:
 HORZ. 1" = 10'
 VERT. 1" = 5'

REVISIONS		ILLINOIS DEPARTMENT OF TRANSPORTATION	
NAME	DATE	<p style="font-size: 24px; margin: 0;">U.S. ROUTE 30 CROSS SECTIONS</p> <p style="font-size: 12px; margin: 5px 0 0 0;">SCALE: DRAWN BY: KKP DATE: 02/07/08 CHECKED BY: WBR</p>	

Path: H:\SDS\PROJ\56546\DWG\560732\DWG_FINAL_ENG\CONTRACT BYE-560546-5603