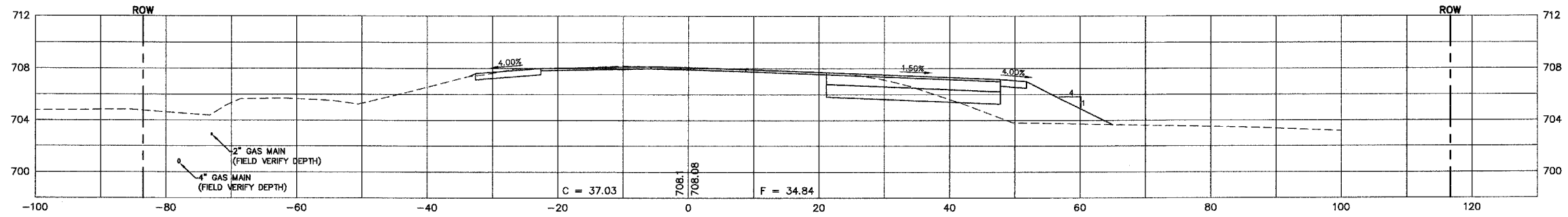


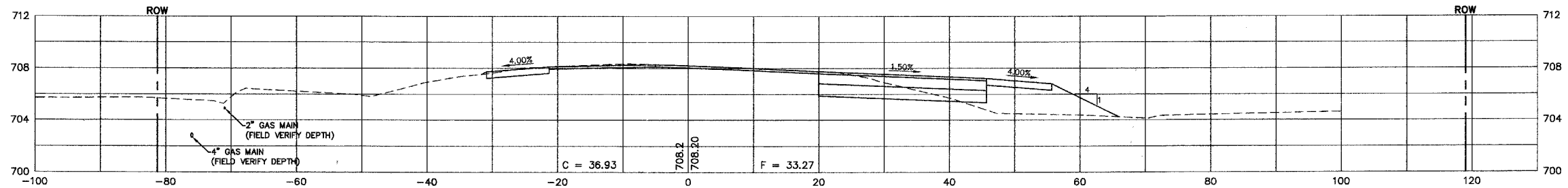


F.A. RTE.	SECTION	COUNTY	TOTAL SHEETS	SHEET NO.
N/AQ6-00017-00-PV		KANE	232	210
STA.	TO STA.			
FED. ROAD DIST. NO.	ILLINOIS	FED. AID PROJECT		

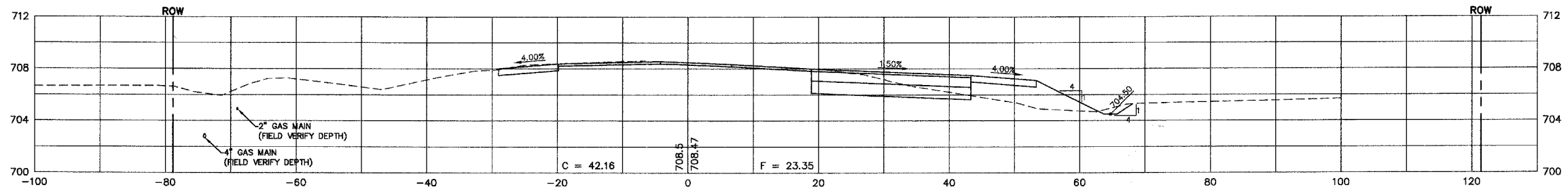
637+00



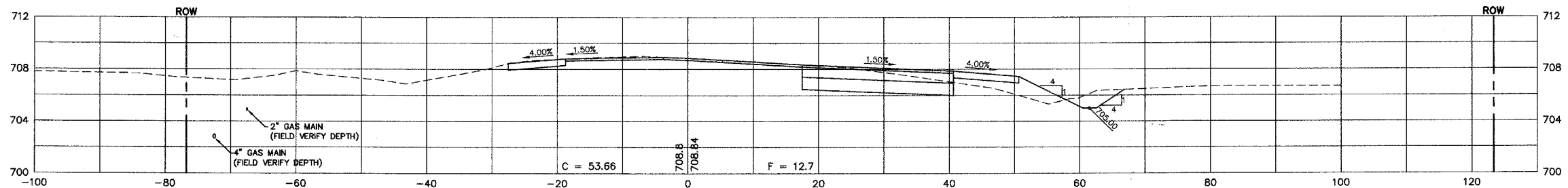
636+50



636+00



635+50



SCALE:  
HORZ. 1" = 10'  
VERT. 1" = 5'

PLAN	REVISIONS	DATE
NOTE BOOK NO.	BY	
NO.	DATE	

PROFILE	REVISIONS	DATE
NOTE BOOK NO.	BY	
NO.	DATE	

REVISIONS	
NAME	DATE

ILLINOIS DEPARTMENT OF TRANSPORTATION

## U.S. ROUTE 30 CROSS SECTIONS

SCALE: DATE: 02/07/08

DRAWN BY: KKP  
CHECKED BY: WBR